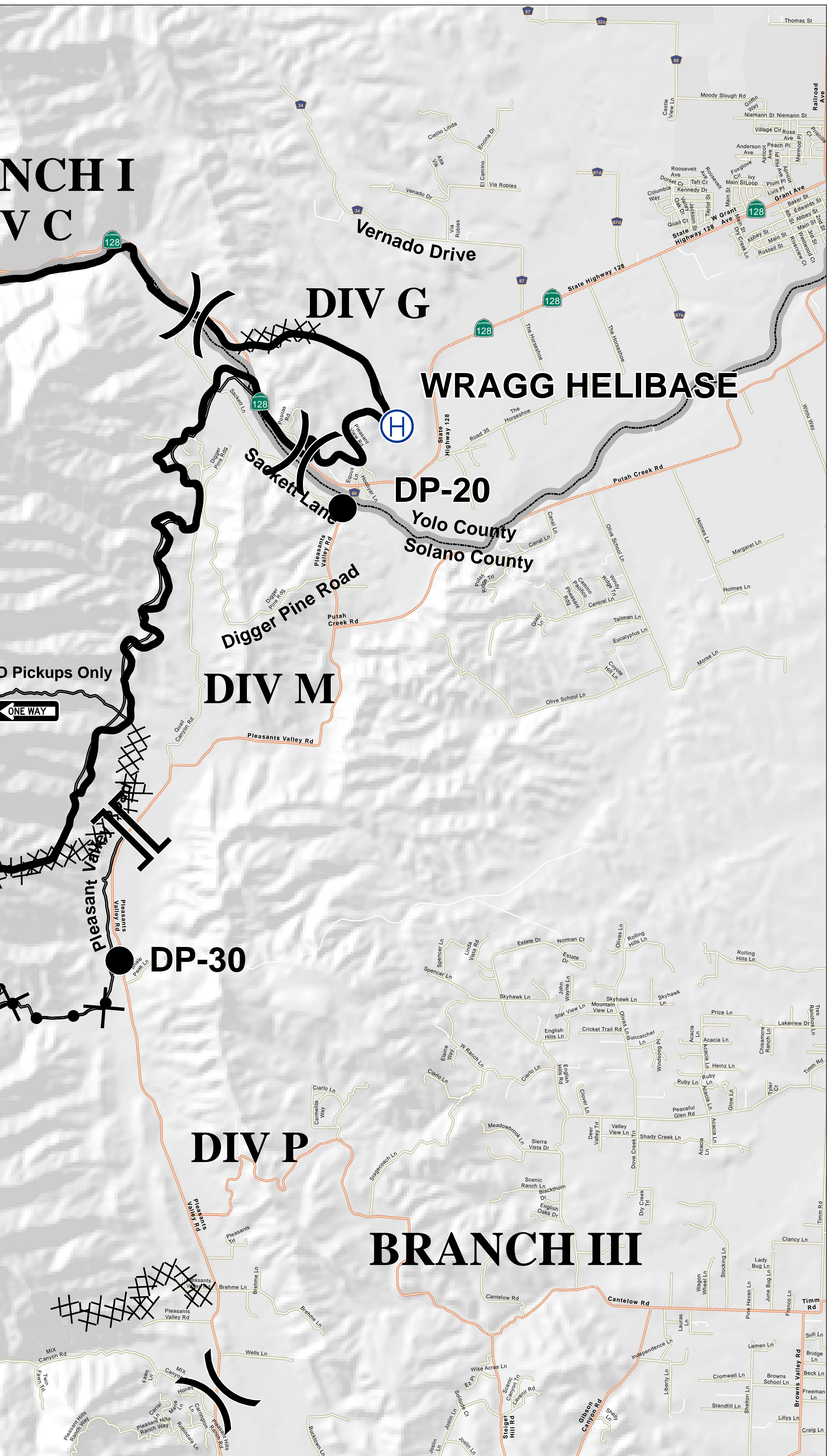














BRANCH I  
VC



Mapping Map  
g Incident  
NU 006678  
7 30 2015  
500 Acres



-  Uncontrolled Fire Edge
-  Completed Line
-  Completed Dozer Line
-  Proposed Dozer Line
-  Division
-  Branch
-  County Line
-  Drop Point
-  Helispot
-  Helibase
-  Origin
-  Repeater