









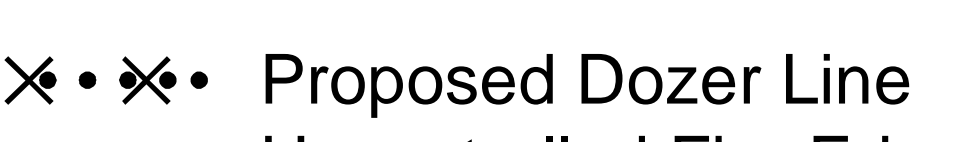














 Miles 0 0.5 1

 1:24,000

-  Major Highways
-  Highways
-  Major Roads
-  Local Streets
-  1 Way 4WD (Pick Ups Only)
-  Drop Point
-  Fire Origin
-  Helispot
-  Repeater
-  Helibase
-  Proposed Dozer Line
-  Uncontrolled Fire Edge Completed Line
-  County Line
-  Branch
-  Division

-  DIV A
-  DIV C
-  DIV G
-  DIV M
-  DIV P
-  DIV T
-  DIV U
-  DIV X



OPERATIONS MAP
 WRAGG INCIDENT
 CA LNU 006678
 July 30, 2015 7500 ACRES

