
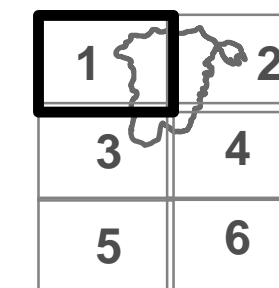


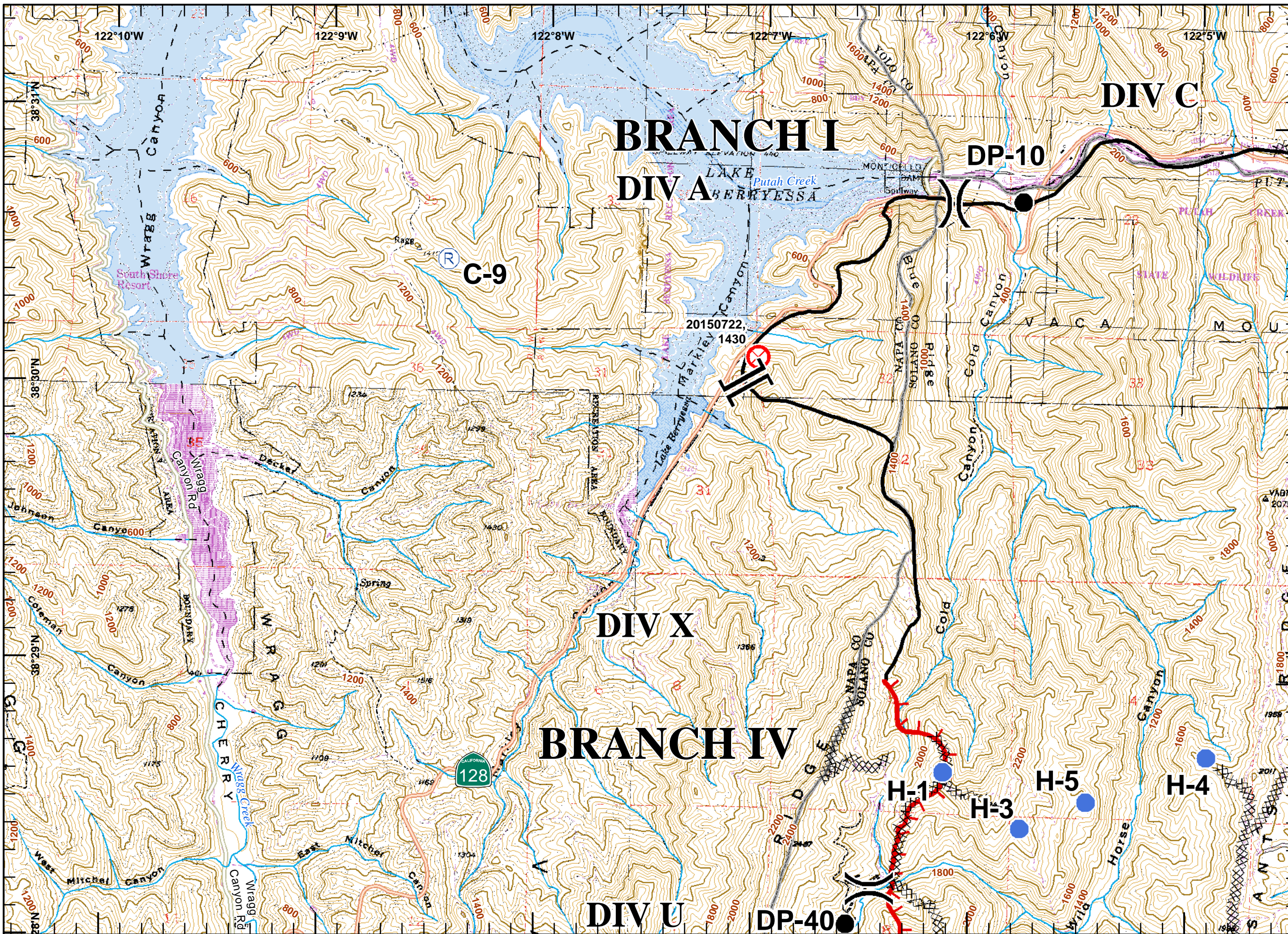


IAP Map  
 Wragg Incident  
 CA LNU 006678  
 July 30, 2015  
 7,500 Acres  
 Nad 83  
 Page 1

- Division
- Branch
- Drop Point
- Fire Origin
- Helibase
- Helispot
- Repeater
- Spot Fire
- Completed Line
- Completed Dozer Line
- Uncontrolled Fire Edge
- Proposed Dozer Line



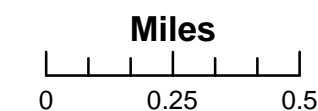
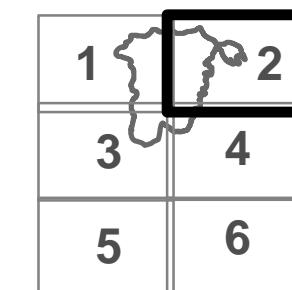
Team 6 GIS  
 July 29, 2015  
 2319 Hours



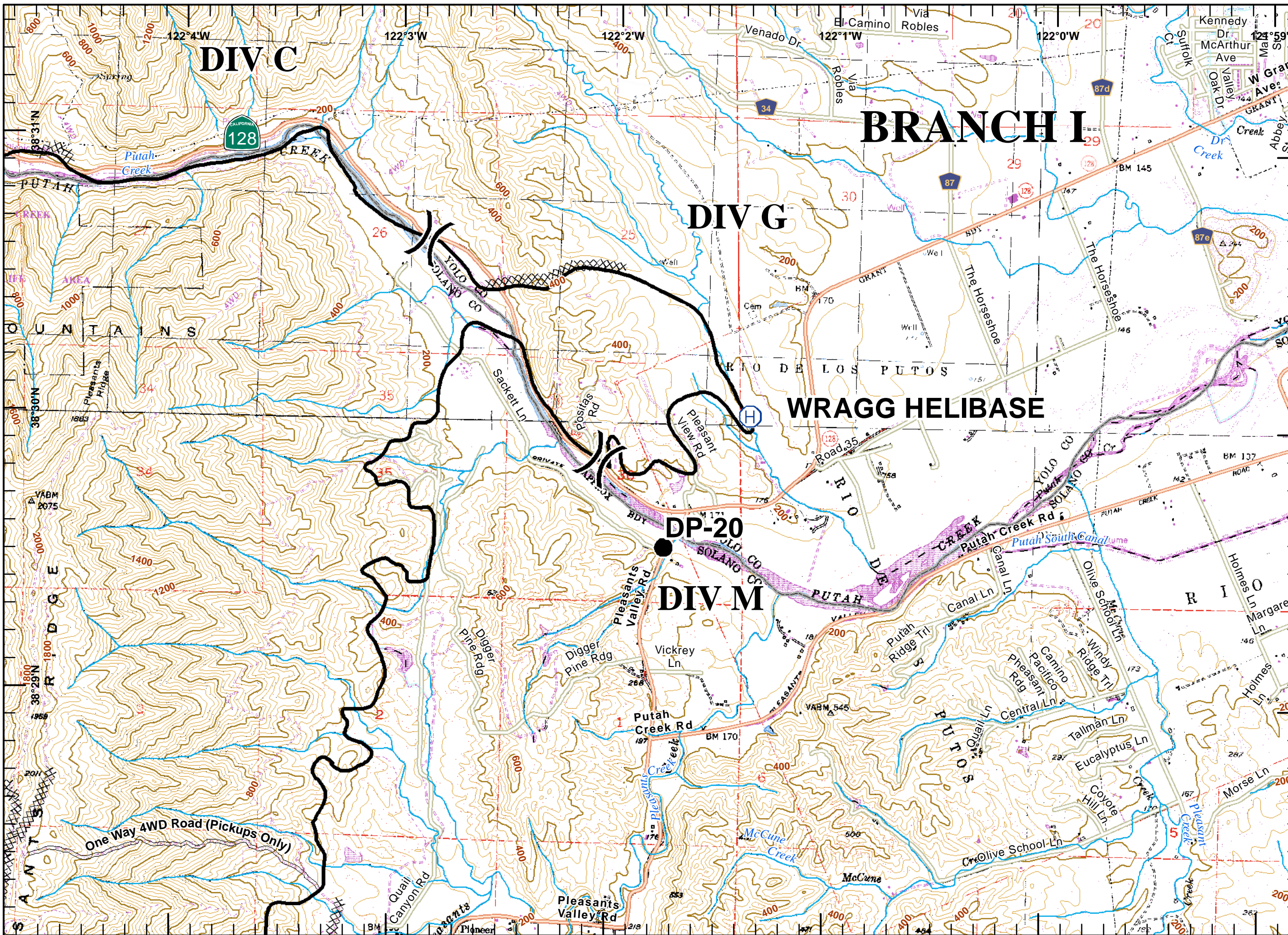


IAP Map  
 Wragg Incident  
 CA LNU 006678  
 July 30, 2015  
 7,500 Acres  
 Nad 83  
 Page 2

- Division
- Branch
- Drop Point
- Fire Origin
- Helibase
- Helispot
- Repeater
- Spot Fire
- Completed Line
- Completed Dozer Line
- Uncontrolled Fire Edge
- Proposed Dozer Line




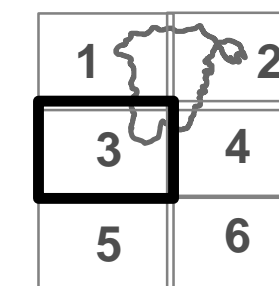
Team 6 GIS  
 July 29, 2015  
 2319 Hours



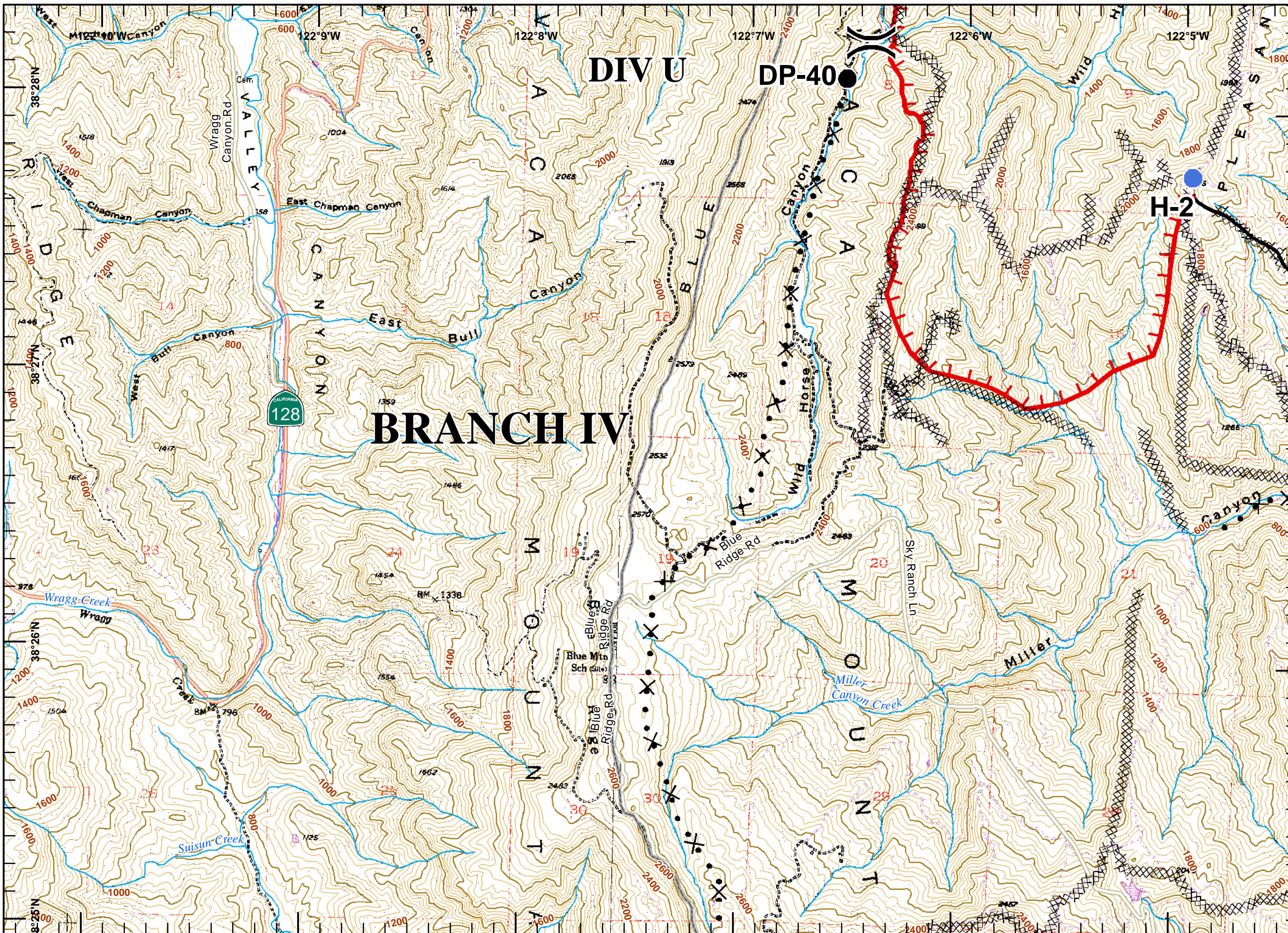


IAP Map  
 Wragg Incident  
 CA LNU 006678  
 July 30, 2015  
 7,500 Acres  
 Nad 83  
 Page 3

- Division
- Branch
- Drop Point
- Fire Origin
- Helibase
- Helispot
- Repeater
- Spot Fire
- Completed Line
- Completed Dozer Line
- Uncontrolled Fire Edge
- Proposed Dozer Line




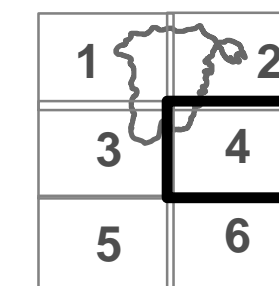
Team 6 GIS  
 July 29, 2015  
 2319 Hours



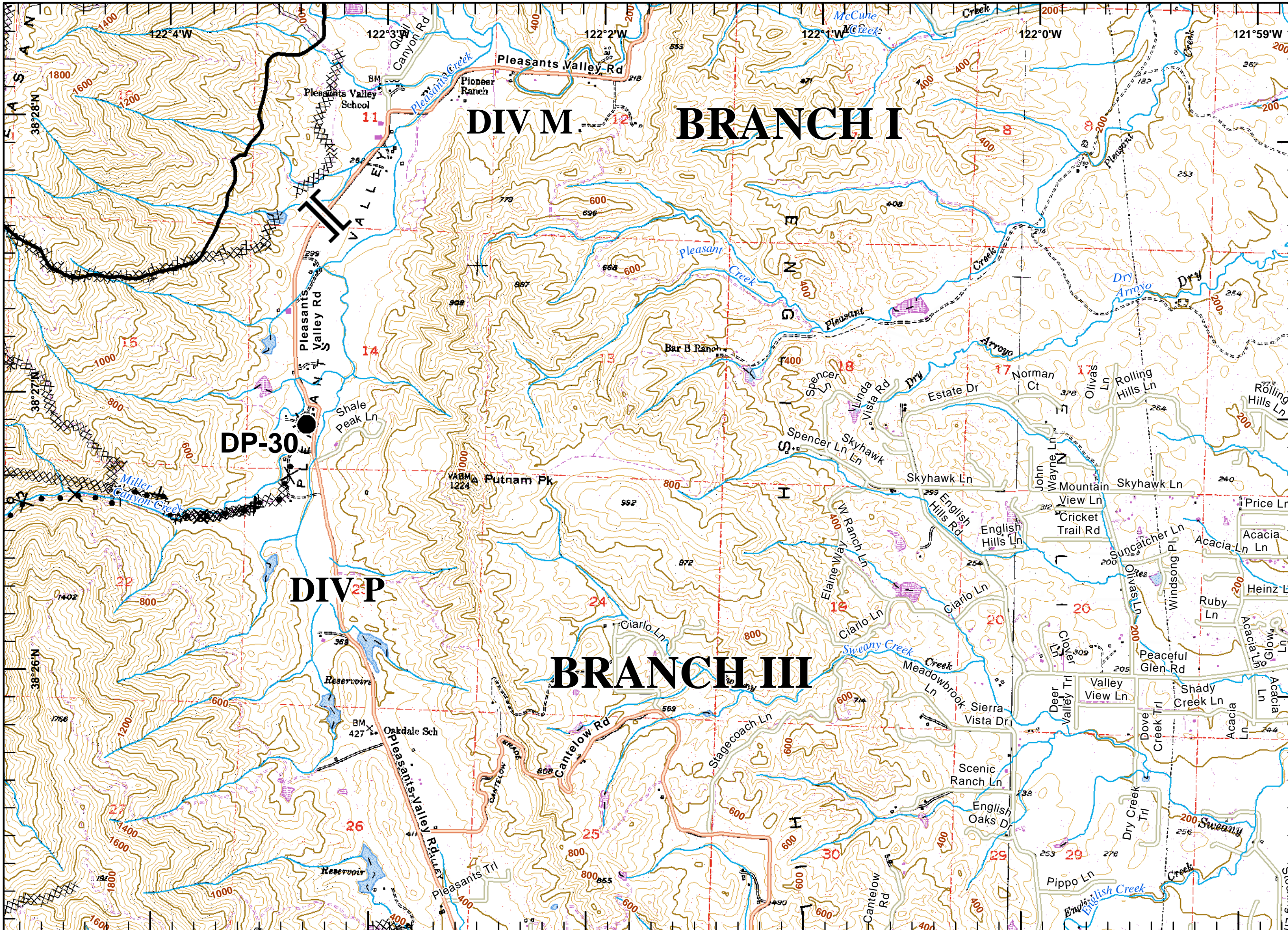


IAP Map  
 Wragg Incident  
 CA LNU 006678  
 July 30, 2015  
 7,500 Acres  
 Nad 83  
 Page 4

- Division
- Branch
- Drop Point
- Fire Origin
- Helibase
- Helispot
- Repeater
- Spot Fire
- Completed Line
- Completed Dozer Line
- Uncontrolled Fire Edge
- Proposed Dozer Line




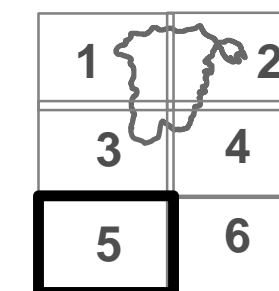
Team 6 GIS  
 July 29, 2015  
 2319 Hours



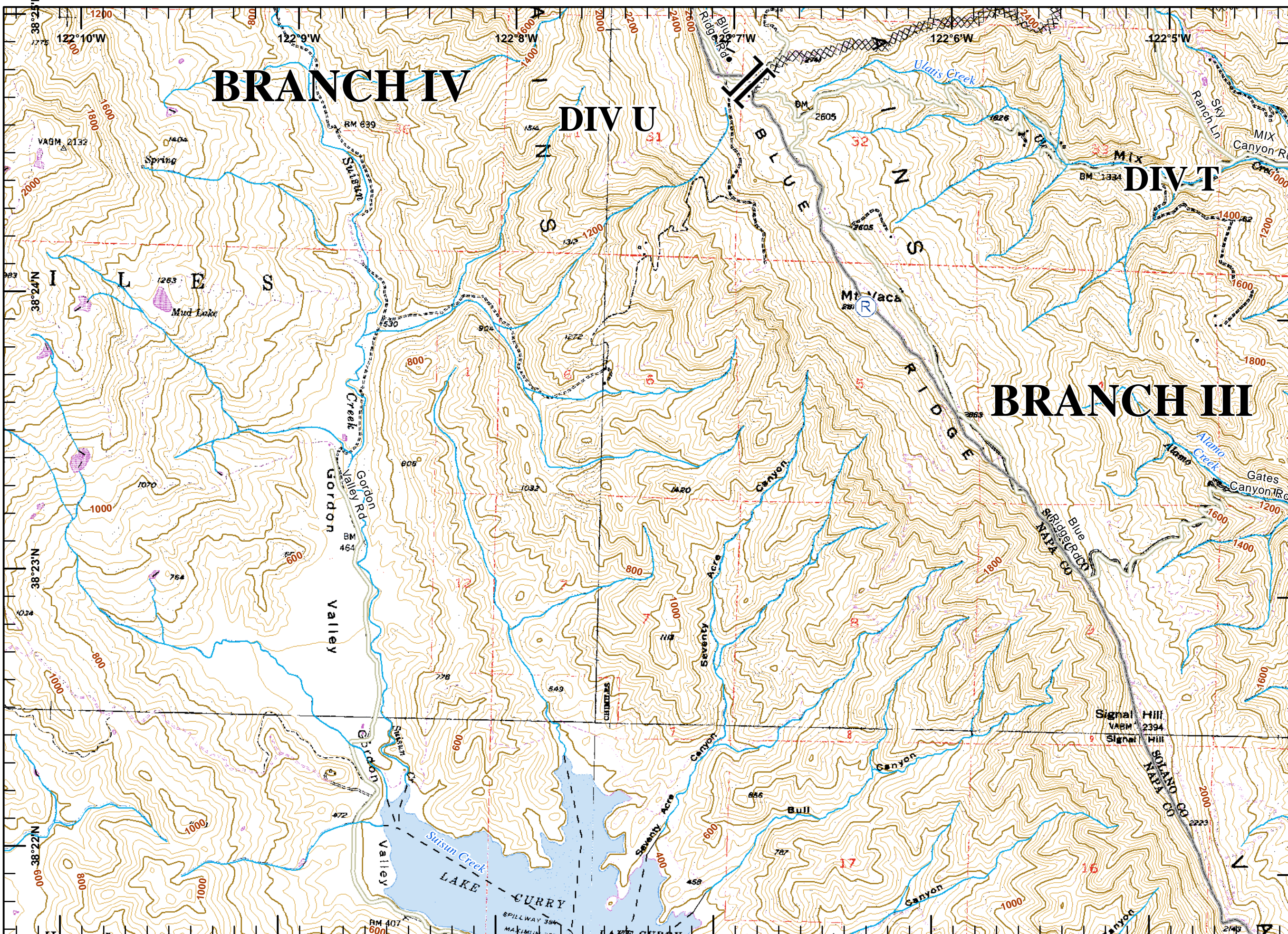


IAP Map  
 Wragg Incident  
 CA LNU 006678  
 July 30, 2015  
 7,500 Acres  
 Nad 83  
 Page 5

- Division
- Branch
- Drop Point
- Fire Origin
- Helibase
- Helispot
- Repeater
- Spot Fire
- Completed Line
- Completed Dozer Line
- Uncontrolled Fire Edge
- Proposed Dozer Line



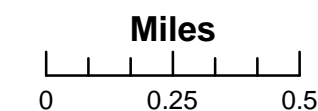
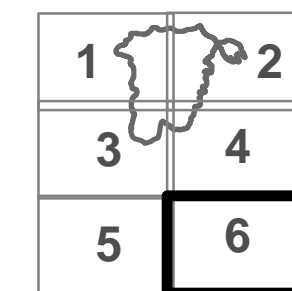
Team 6 GIS  
 July 29, 2015  
 2319 Hours





IAP Map  
 Wragg Incident  
 CA LNU 006678  
 July 30, 2015  
 7,500 Acres  
 Nad 83  
 Page 6

- Division
- Branch
- Drop Point
- Fire Origin
- Helibase
- Helispot
- Repeater
- Spot Fire
- Completed Line
- Completed Dozer Line
- Uncontrolled Fire Edge
- Proposed Dozer Line



Team 6 GIS  
 July 29, 2015  
 2320 Hours

