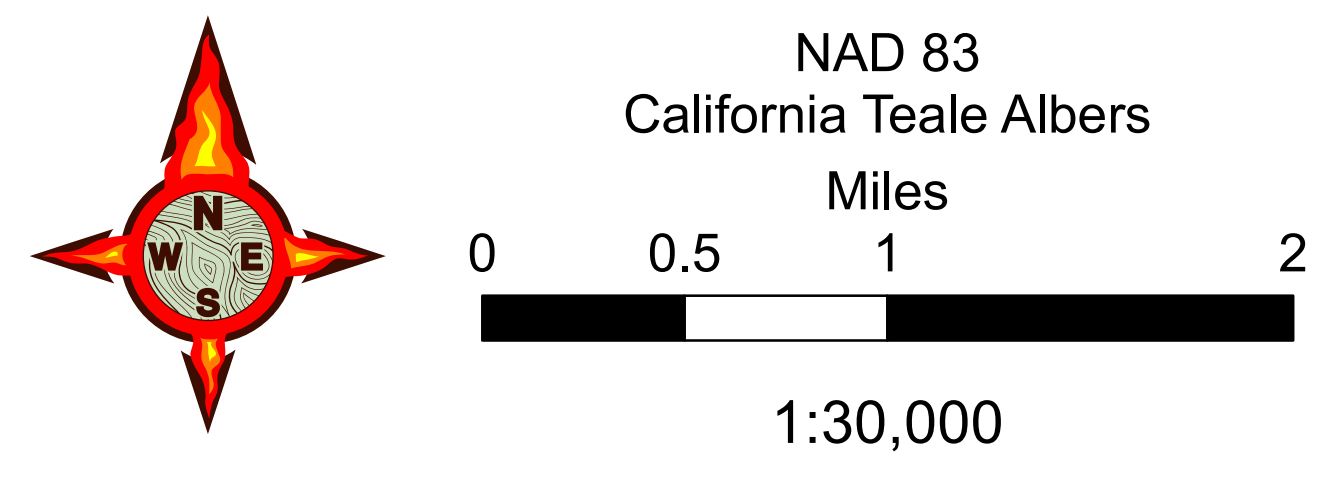




TCG - Team 6 GIS  
 July 30, 2015  
 0140 Hours



 Wragg Incident Perimeter  
 County Line

**July 31, 2015**  
**8051 Acres**



**INFORMATION MAP**  
**WRAGG INCIDENT**  
**CA LNU 006678**

