
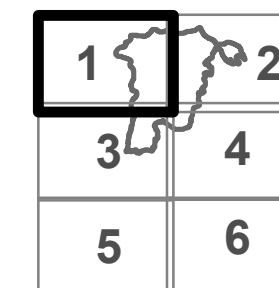


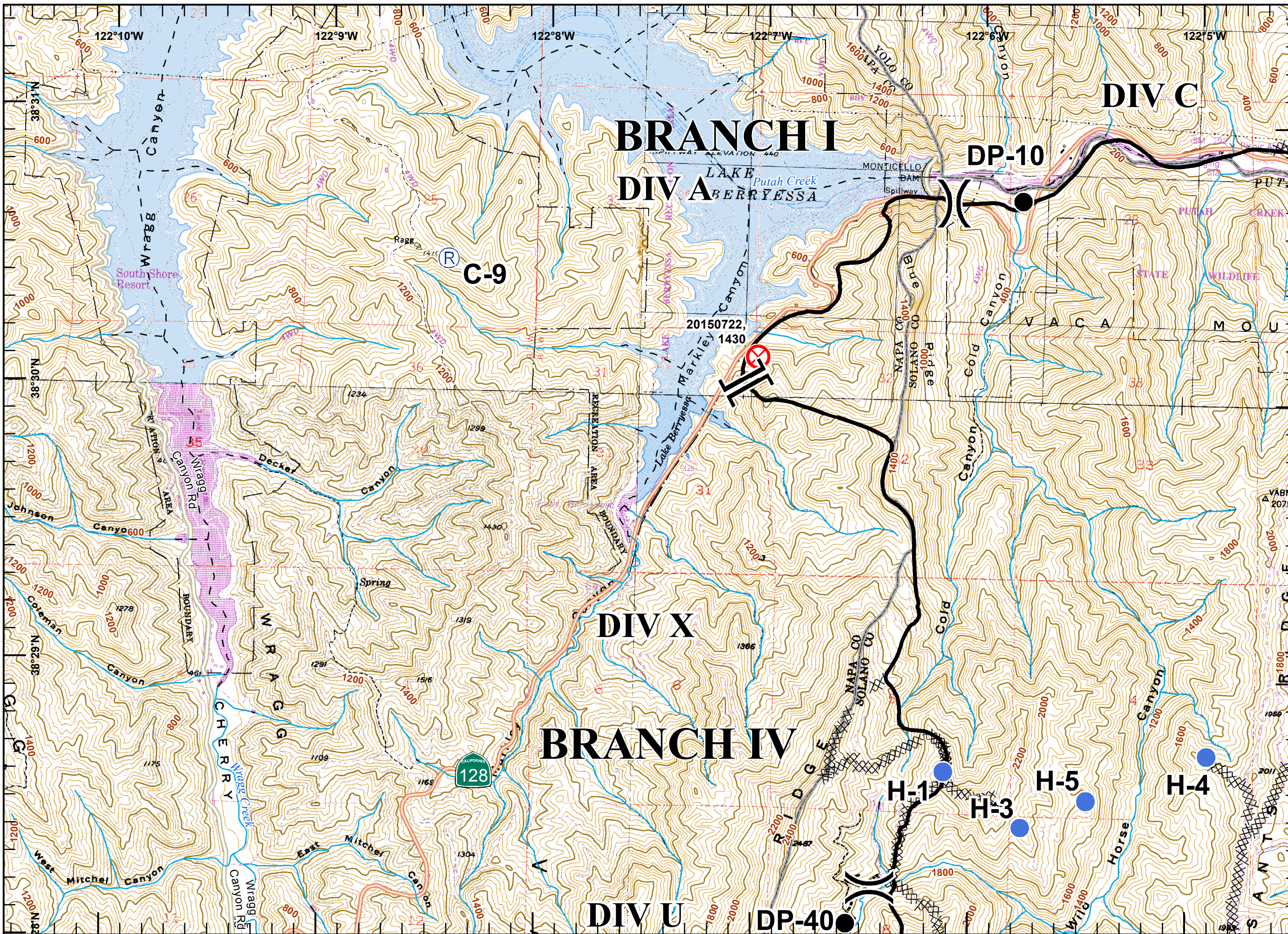


IAP Map  
 Wragg Incident  
 CALNU 006678  
 July 31, 2015  
 8,051 Acres  
 Nad 83  
 Page 1

- Division
- Branch
- Drop Point
- Fire Origin
- Helibase
- Helispot
- Repeater
- Spot Fire
- Completed Line
- Completed Dozer Line
- Uncontrolled Fire Edge
- Proposed Dozer Line



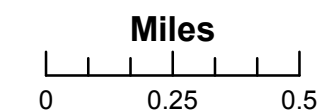
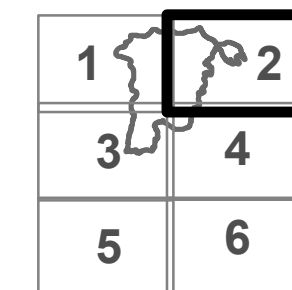
Team 6 GIS  
 July 30, 2015  
 2355 Hours



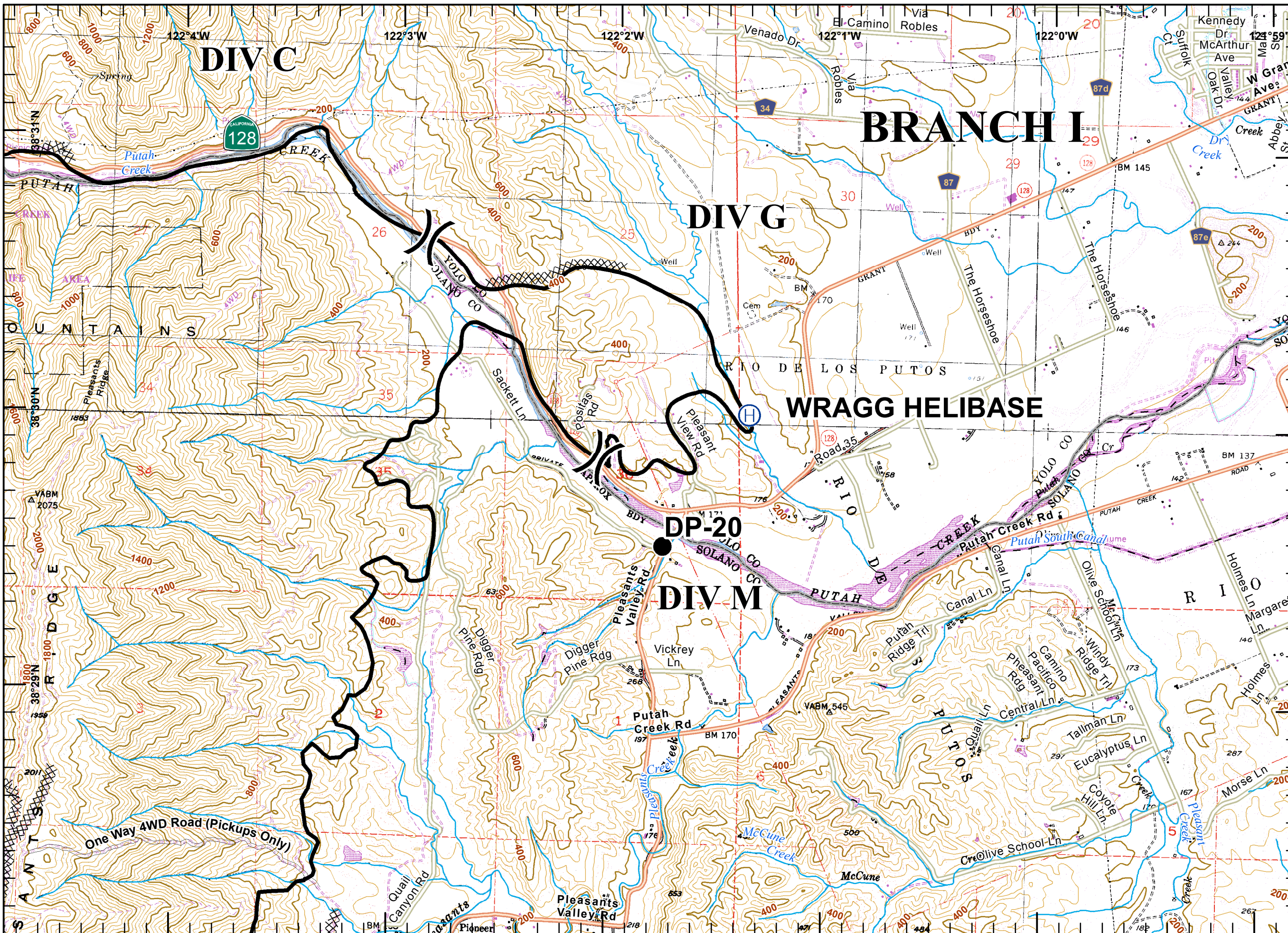


IAP Map  
 Wragg Incident  
 CALNU 006678  
 July 31, 2015  
 8,051 Acres  
 Nad 83  
 Page 2

- Division
- Branch
- Drop Point
- Fire Origin
- Helibase
- Helispot
- Repeater
- Spot Fire
- Completed Line
- Completed Dozer Line
- Uncontrolled Fire Edge
- Proposed Dozer Line



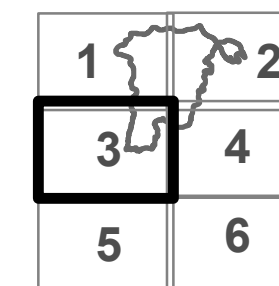
Team 6 GIS  
 July 30, 2015  
 2355 Hours



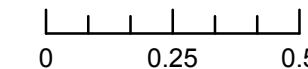


IAP Map  
 Wragg Incident  
 CALNU 006678  
 July 31, 2015  
 8,051 Acres  
 Nad 83  
 Page 3

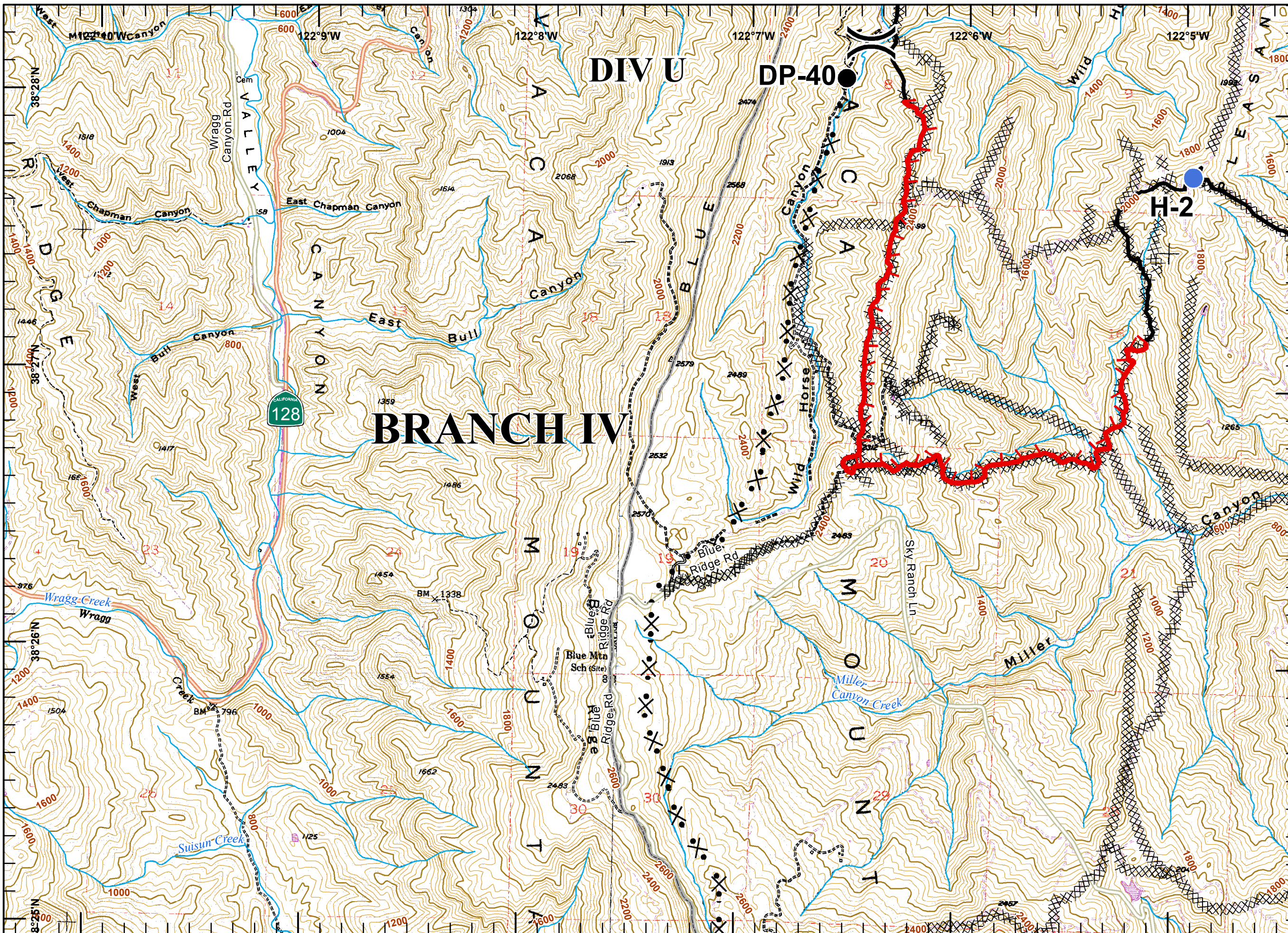
- Division
- Branch
- Drop Point
- Fire Origin
- Helibase
- Helispot
- Repeater
- Spot Fire
- Completed Line
- Completed Dozer Line
- Uncontrolled Fire Edge
- Proposed Dozer Line



Miles




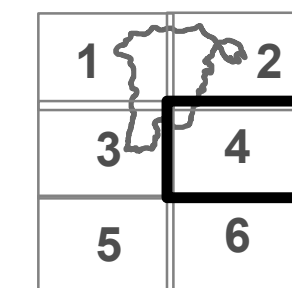
Team 6 GIS  
 July 30, 2015  
 2356 Hours



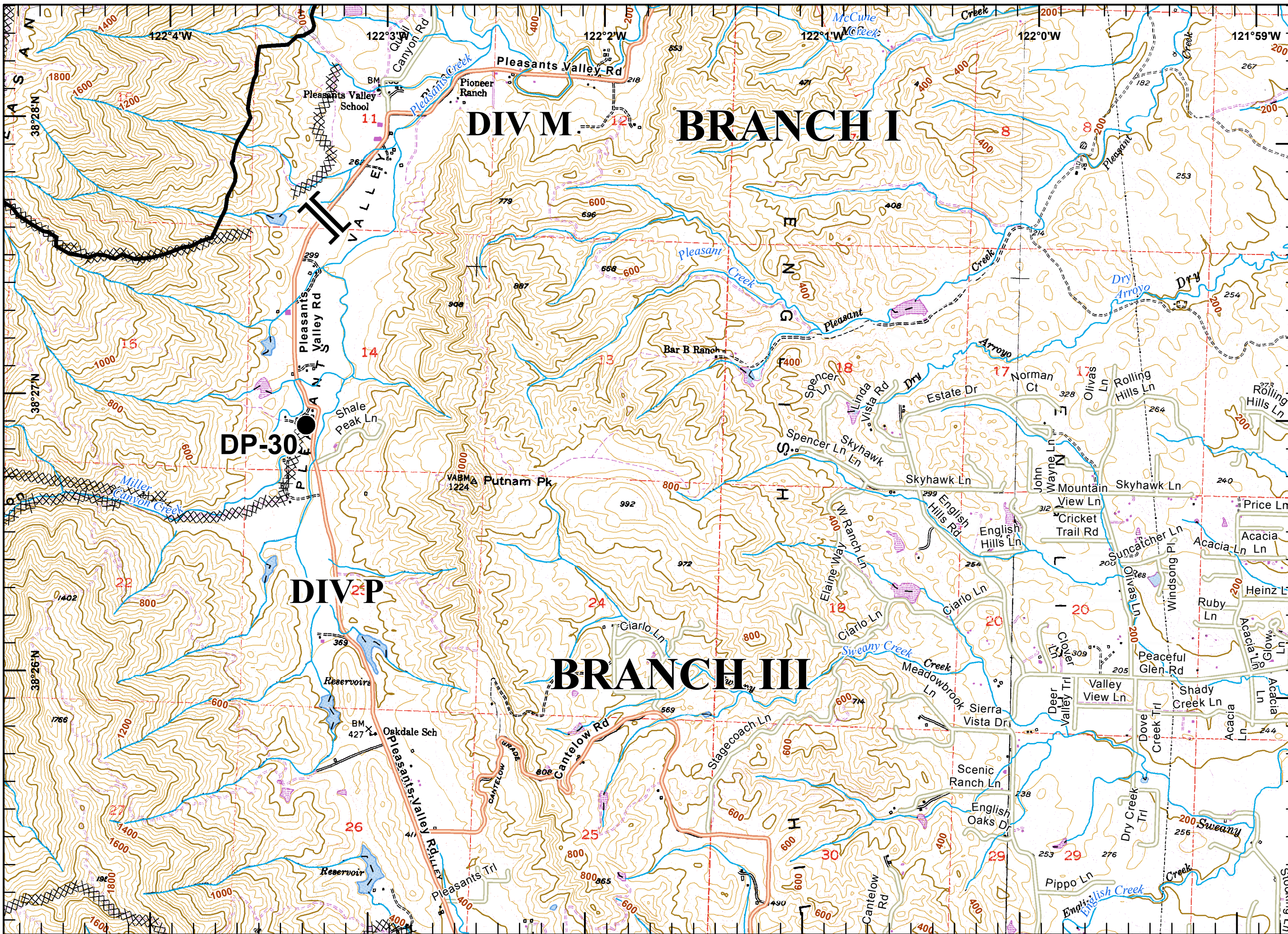


IAP Map  
 Wragg Incident  
 CALNU 006678  
 July 31, 2015  
 8,051 Acres  
 Nad 83  
 Page 4

- Division
- Branch
- Drop Point
- Fire Origin
- Helibase
- Helispot
- Repeater
- Spot Fire
- Completed Line
- Completed Dozer Line
- Uncontrolled Fire Edge
- Proposed Dozer Line




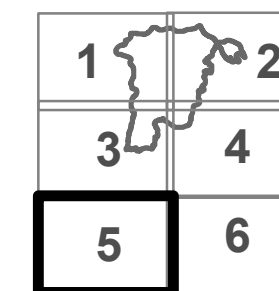
Team 6 GIS  
 July 30, 2015  
 2356 Hours



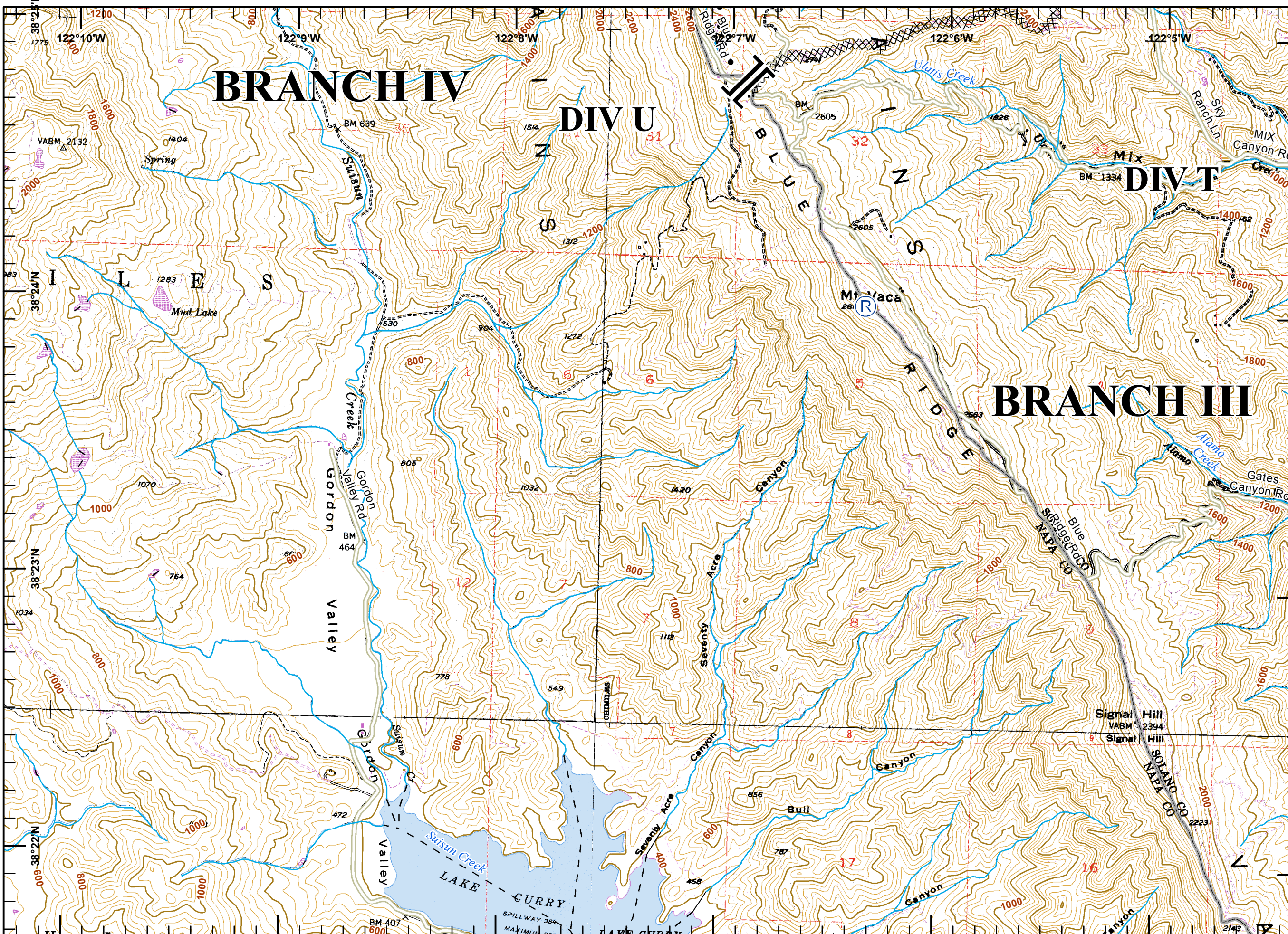


IAP Map  
 Wragg Incident  
 CALNU 006678  
 July 31, 2015  
 8,051 Acres  
 Nad 83  
 Page 5

- Division
- Branch
- Drop Point
- Fire Origin
- Helibase
- Helispot
- Repeater
- Spot Fire
- Completed Line
- Completed Dozer Line
- Uncontrolled Fire Edge
- Proposed Dozer Line



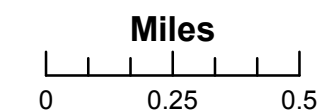
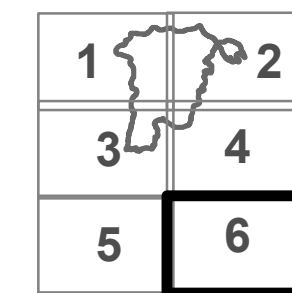
Team 6 GIS  
 July 30, 2015  
 2357 Hours





IAP Map  
 Wragg Incident  
 CALNU 006678  
 July 31, 2015  
 8,051 Acres  
 Nad 83  
 Page 6

- Division
- Branch
- Drop Point
- Fire Origin
- Helibase
- Helispot
- Repeater
- Spot Fire
- Completed Line
- Completed Dozer Line
- Uncontrolled Fire Edge
- Proposed Dozer Line



Team 6 GIS  
 July 30, 2015  
 2357 Hours

