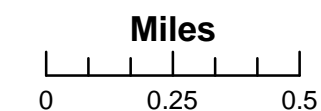
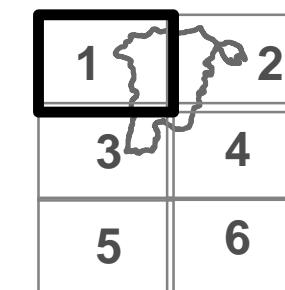




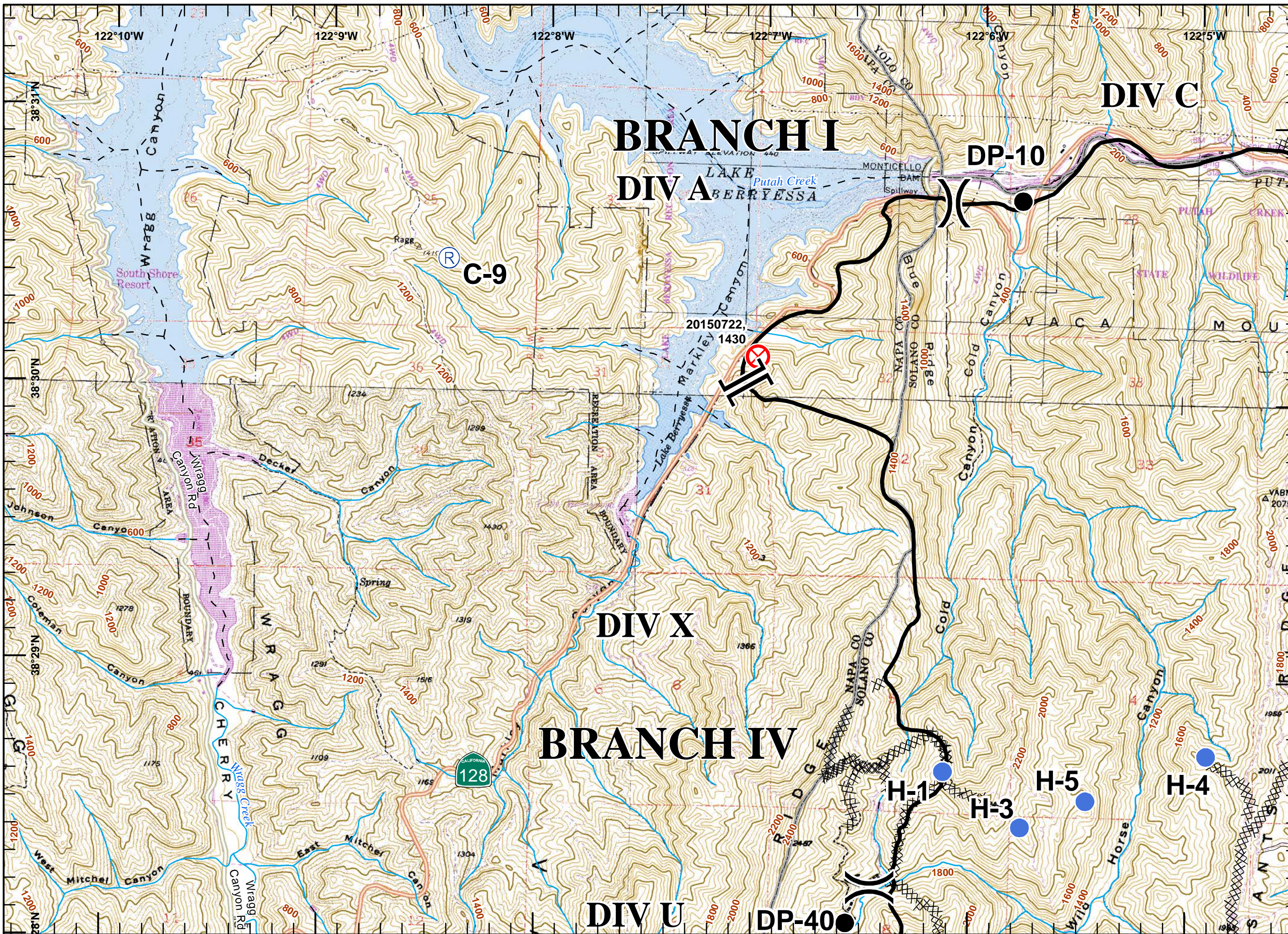
IAP MAP

Wragg Incident
 CA LNU 006678
 August 1, 2015
 8,051 Acres
 Nad 83
 Page 1

- Division
- Branch
- Drop Point
- Fire Origin
- Helibase
- Helispot
- Repeater
- Completed Line
- Completed Dozer Line
- Uncontrolled Fire Edge



Team 6 GIS
 July 31, 2015
 2108 Hours

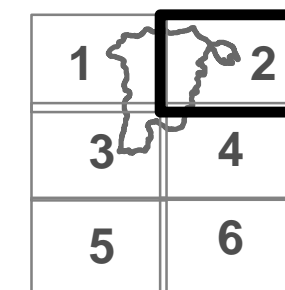




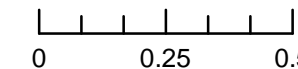
IAP MAP

Wragg Incident
 CA LNU 006678
 August 1, 2015
 8,051 Acres
 Nad 83
 Page 2

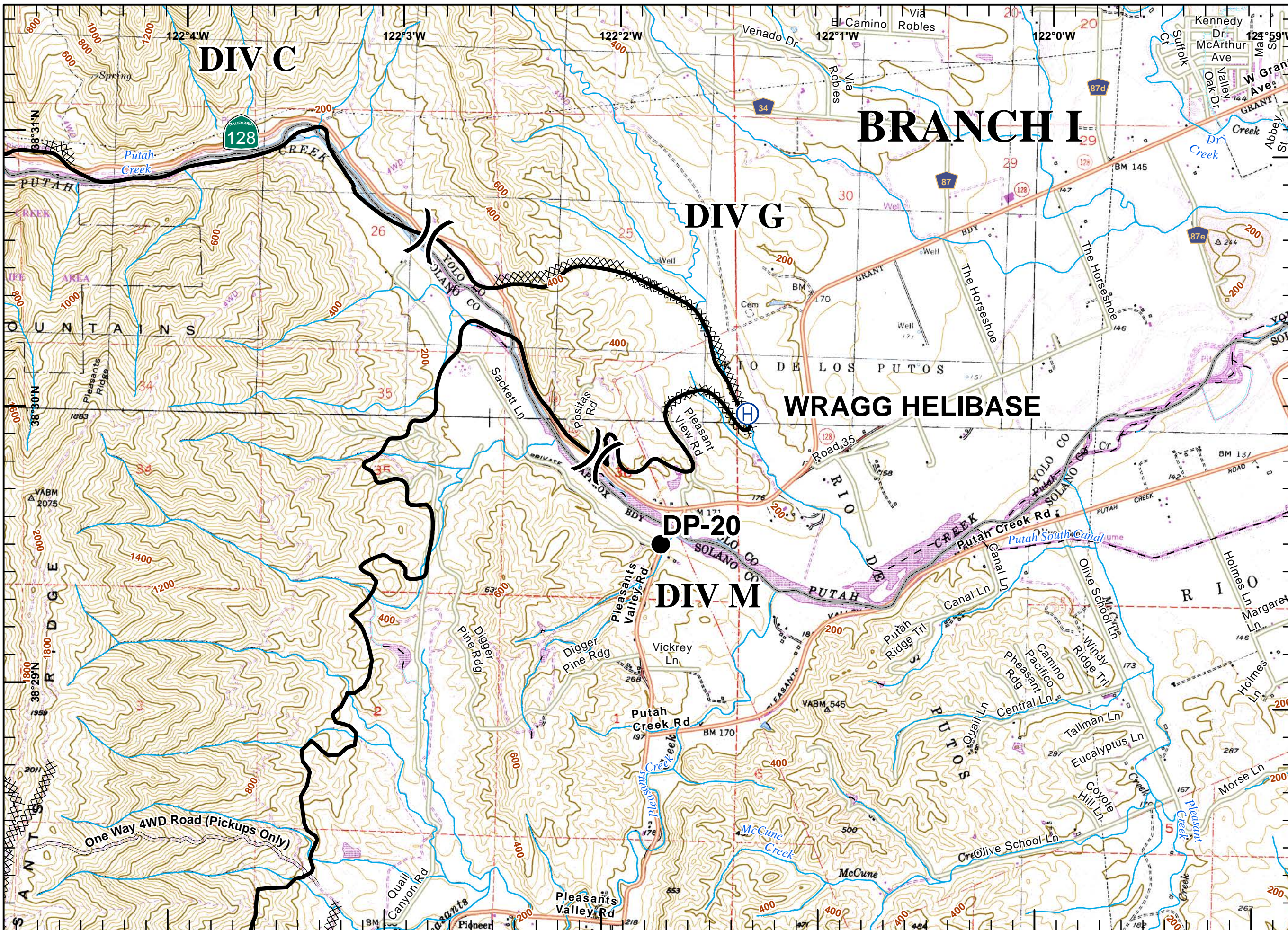
- Division
- Branch
- Drop Point
- Fire Origin
- Helibase
- Helispot
- Repeater
- Completed Line
- Completed Dozer Line
- Uncontrolled Fire Edge



Miles



Team 6 GIS
 July 31, 2015
 2109 Hours



BRANCH I

WRAGG HELIBASE

DP-20

DIV C

DIV G

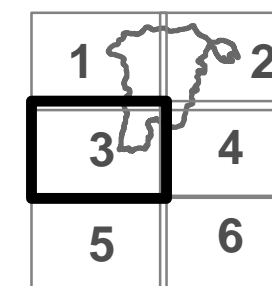
DIV M



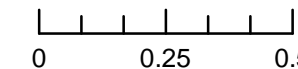
IAP MAP

Wragg Incident
 CA LNU 006678
 August 1, 2015
 8,051 Acres
 Nad 83
 Page 3

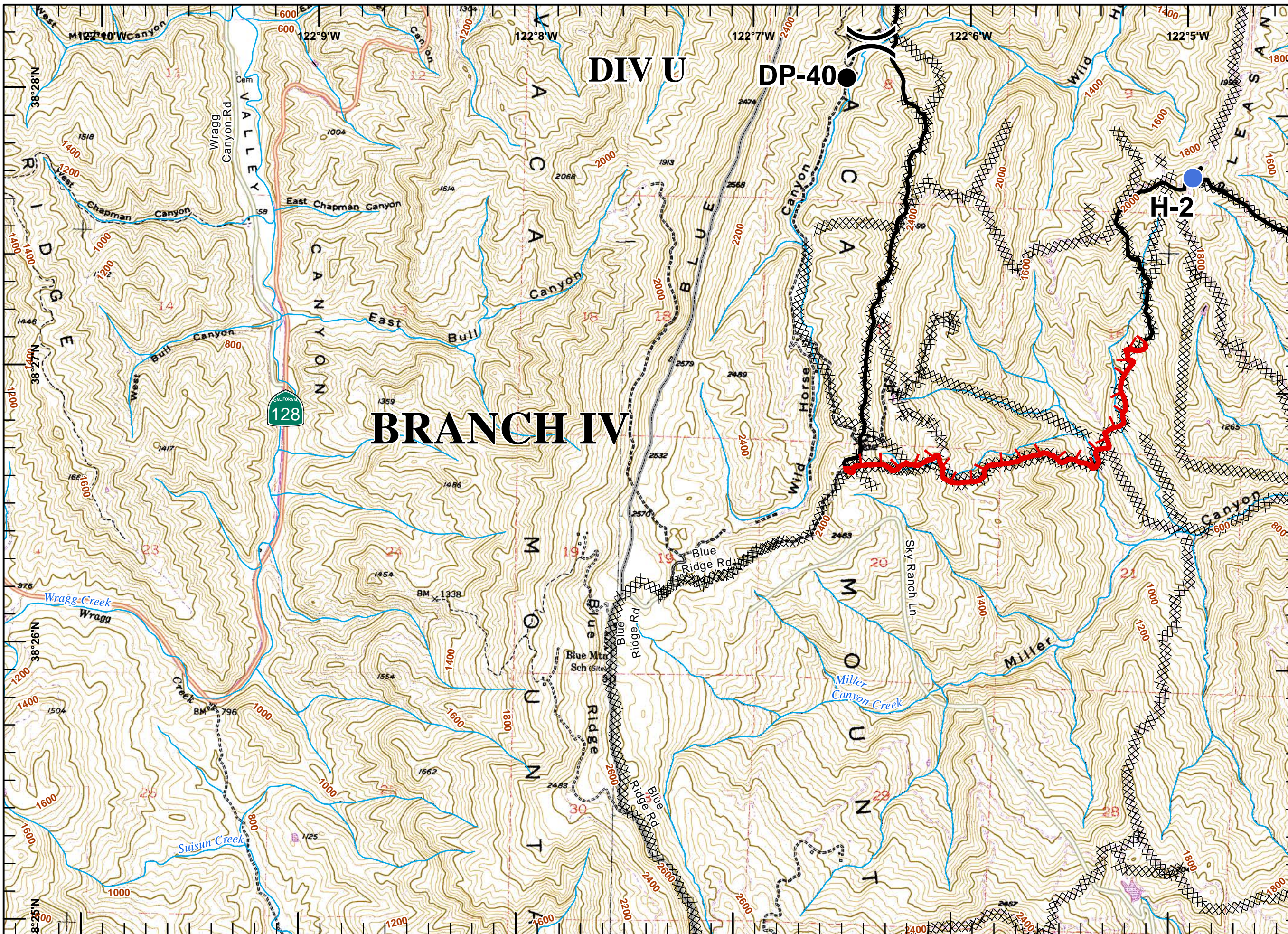
- Division
- Branch
- Drop Point
- Fire Origin
- Helibase
- Helispot
- Repeater
- Completed Line
- Completed Dozer Line
- Uncontrolled Fire Edge



Miles



Team 6 GIS
 July 31, 2015
 2109 Hours

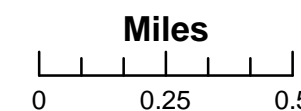
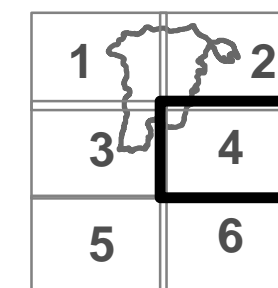




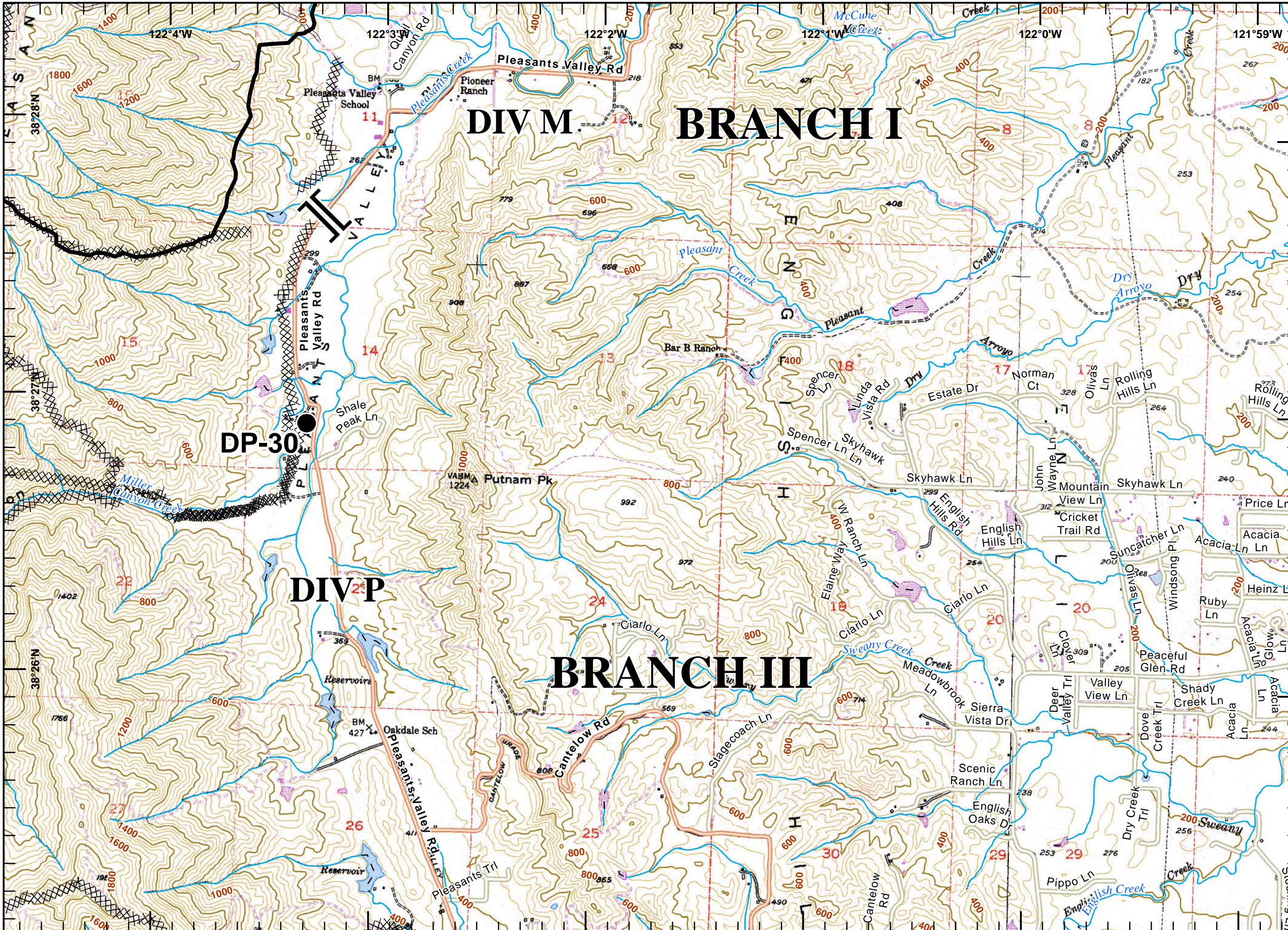
IAP MAP

Wragg Incident
 CA LNU 006678
 August 1, 2015
 8,051 Acres
 Nad 83
 Page 4

- Division
- Branch
- Drop Point
- Fire Origin
- Helibase
- Helispot
- Repeater
- Completed Line
- Completed Dozer Line
- Uncontrolled Fire Edge



Team 6 GIS
 July 31, 2015
 2109 Hours

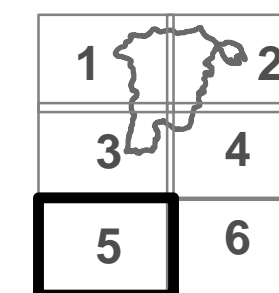




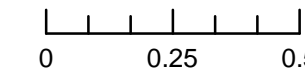
IAP MAP

Wragg Incident
 CA LNU 006678
 August 1, 2015
 8,051 Acres
 Nad 83
 Page 5

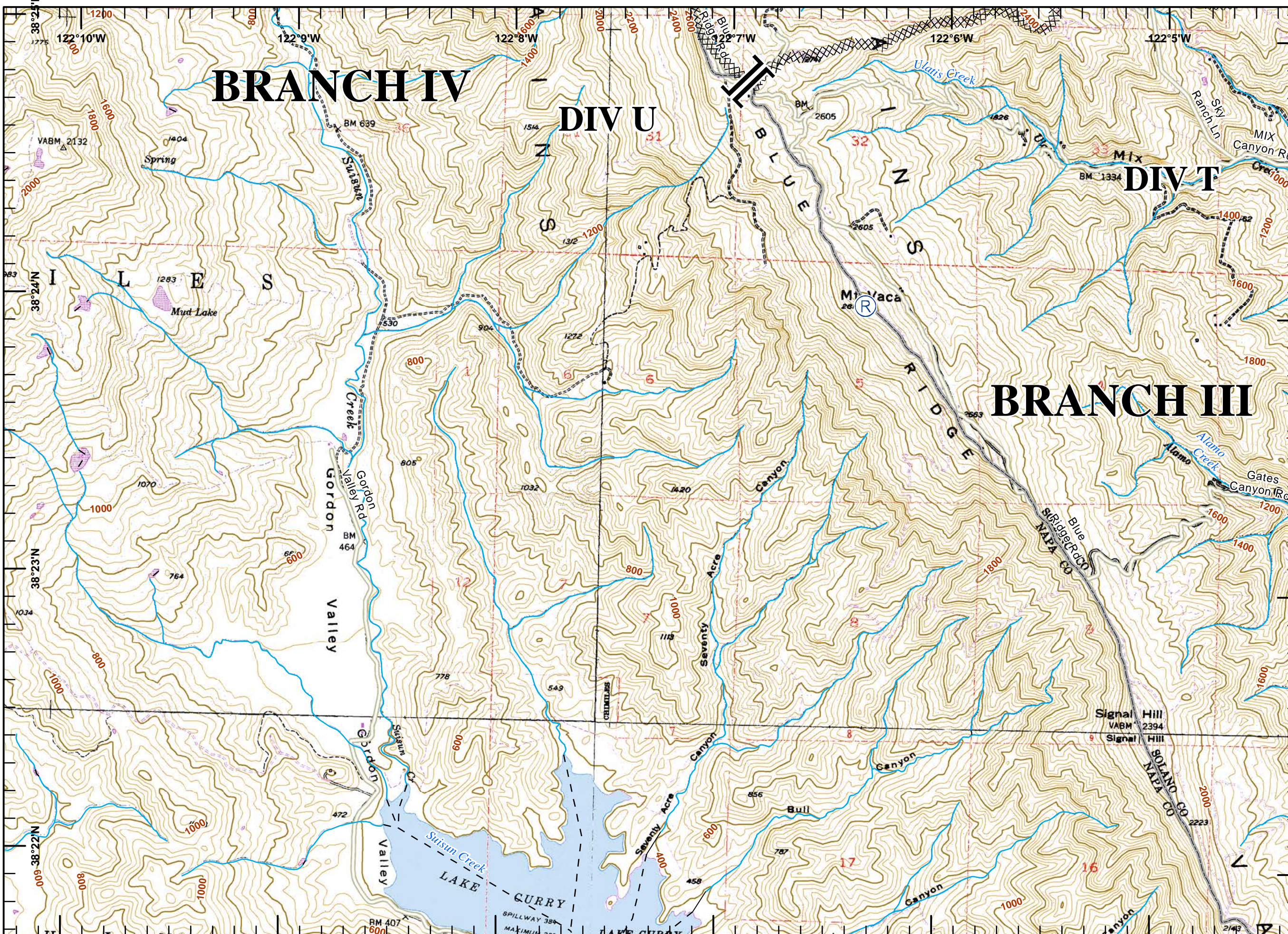
- Division
- Branch
- Drop Point
- Fire Origin
- Helibase
- Helispot
- Repeater
- Completed Line
- Completed Dozer Line
- Uncontrolled Fire Edge



Miles



Team 6 GIS
 July 31, 2015
 2110 Hours

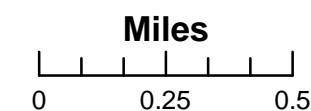
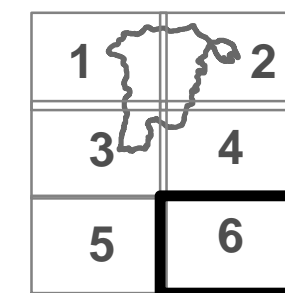




IAP MAP

Wragg Incident
 CA LNU 006678
 August 1, 2015
 8,051 Acres
 Nad 83
 Page 6

- Division
- Branch
- Drop Point
- Fire Origin
- Helibase
- Helispot
- Repeater
- Completed Line
- Completed Dozer Line
- Uncontrolled Fire Edge



Team 6 GIS
 July 31, 2015
 2110 Hours

