
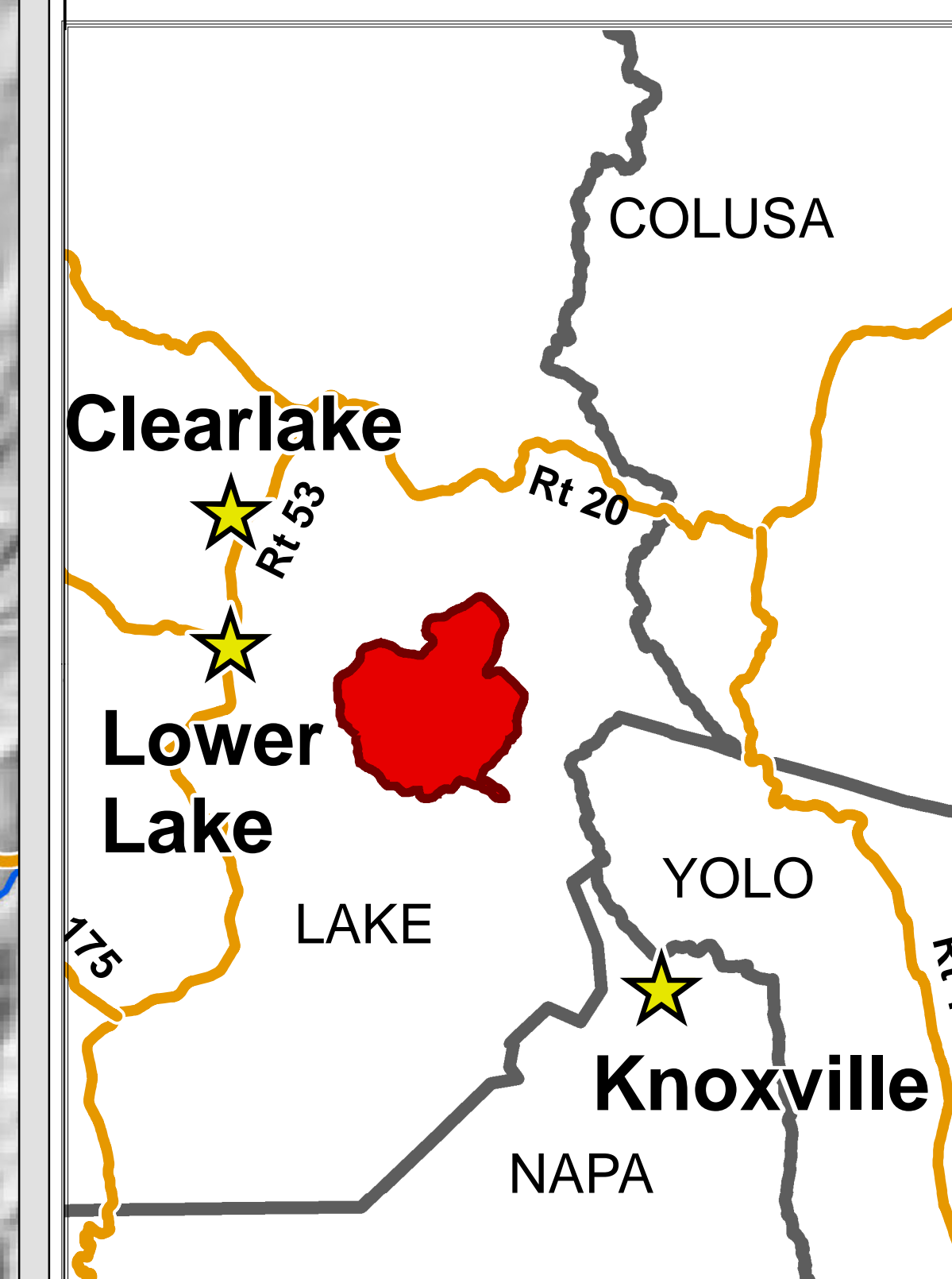
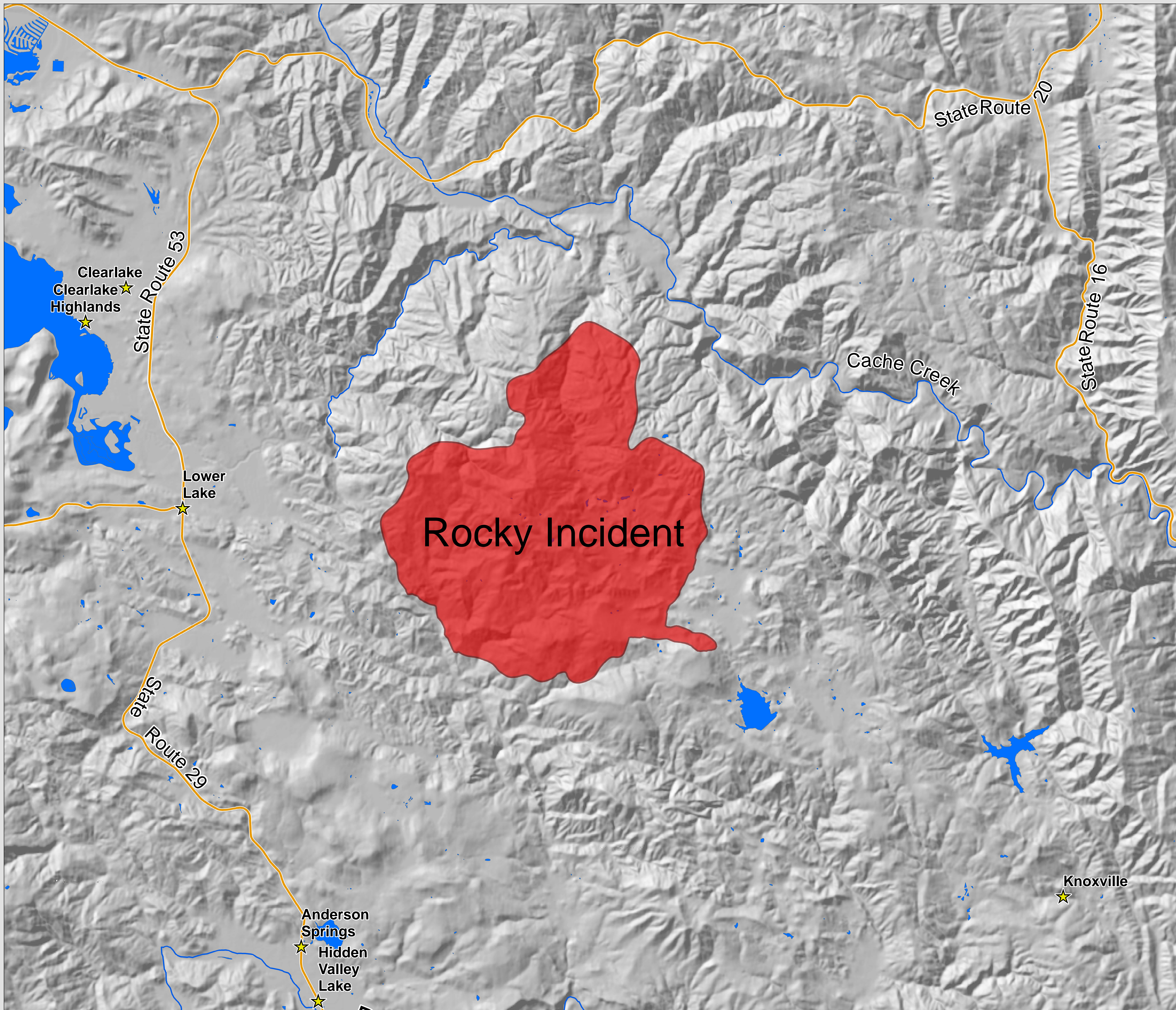




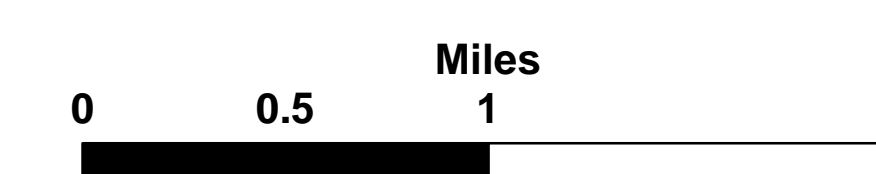
Rocky Incident
CA-LNU-006984

**PUBLIC
INFORMATION
MAP**

July 31, 2015



Fire Perimeter as of
July 30, 2015 23:05



Datum: NAD 83 1:30,000

DISCLAIMER:
The displayed incident data is approximate and should only be used for
informational purposes. The information contained in supporting base layers was
generated from GIS data maintained by different sources and agencies and is not
necessarily accurate to mapping, surveying, or engineering standards.

July 31 2015
01:36 hrs