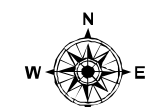




IAP Page Index Map

Rocky Incident
CA-LNU-006984
August 4, 2015
0700-0700
NAD 83

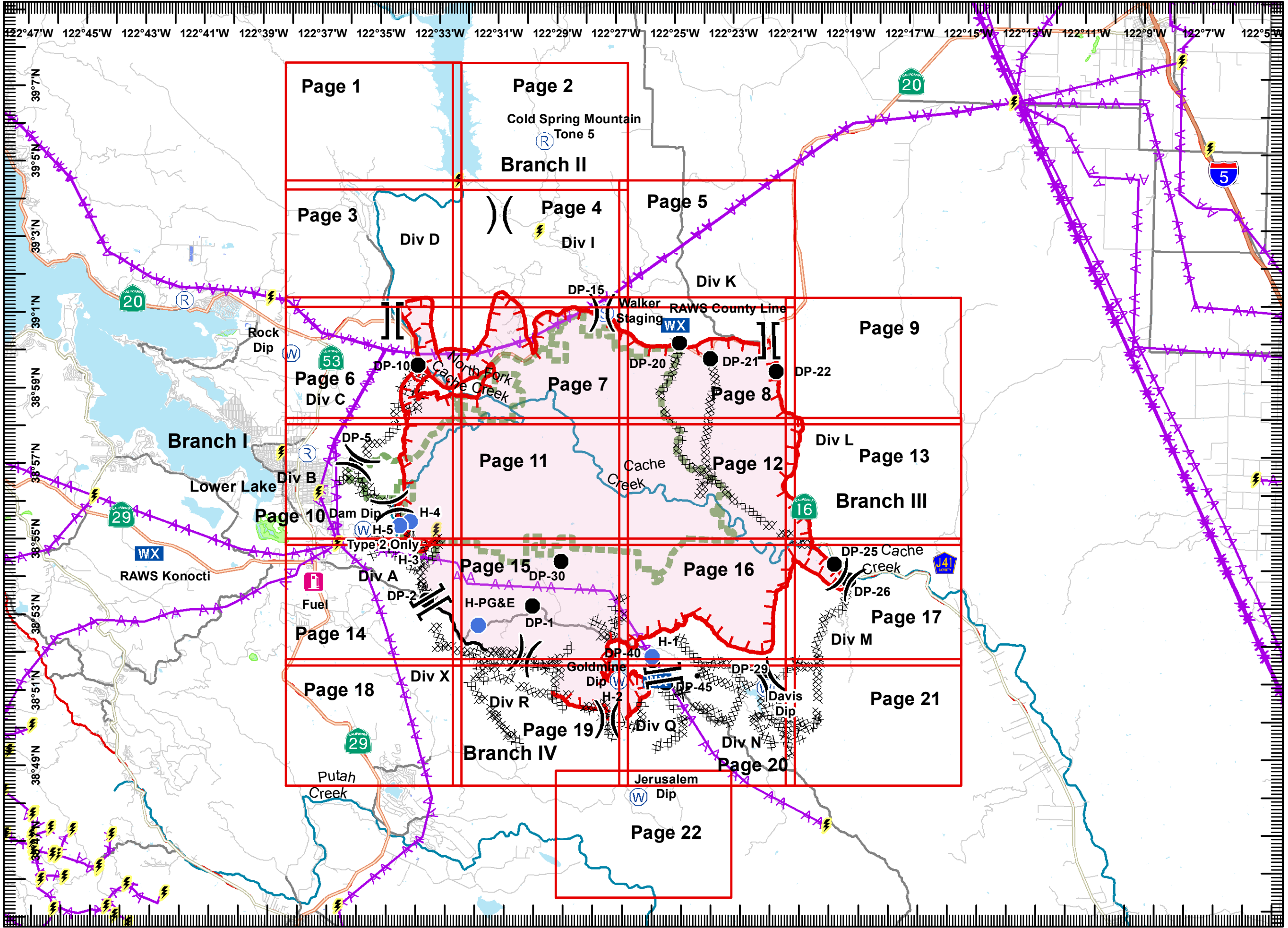
- Division
- Branch
- Drop Point
- Completed Line
- Uncontrolled Fire Edge
- Completed Dozer Line
- Proposed Dozer Line
- Transmission Lines
- Cash Creek Wilderness
- Substations
- Communication Tower
- Dip Sites
- Helispot
- Staging Area
- Sling Site
- Mobile Weather Unit
- Fuel Station



Miles
0 0.5 1 2

1:175,000

Postler
August 04, 2015
0226



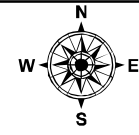


IAP MAP

Rocky Incident
 CA-LNU-006984
 August 4, 2015
 0700-0700
 NAD 83
 Page 1 of 22

- Division
- Branch
- Drop Point
- Completed Line
- Uncontrolled Fire Edge
- Completed Dozer Line
- Proposed Dozer Line
- Transmission Lines
- Cash Creek Wilderness
- Substations
- Communication Tower
- Dip Sites
- Helispot
- Staging Area
- Sling Site
- Mobile Weather Unit
- Fuel Station

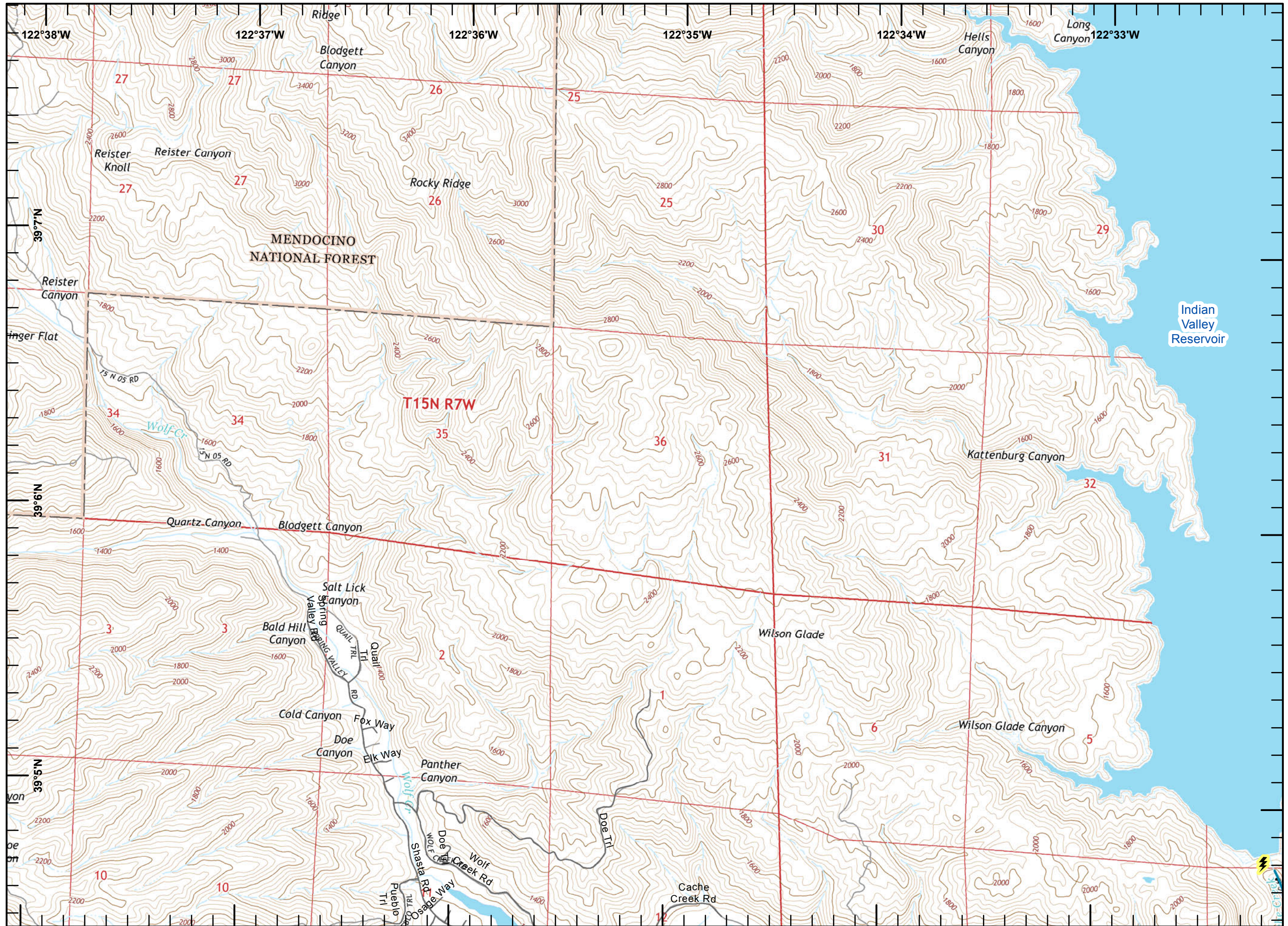
1	2			
3	4	5		
6	7	8	9	
10	11	12	13	
14	15	16	17	
18	19	20	21	
				22



Miles
 0 0.125 0.25 0.5

1:24,000

Postler
 August 04, 2015
 0335



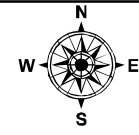


IAP MAP

Rocky Incident
 CA-LNU-006984
 August 4, 2015
 0700-0700
 NAD 83
 Page 2 of 22

- Division
- Branch
- Drop Point
- Completed Line
- Uncontrolled Fire Edge
- Completed Dozer Line
- Proposed Dozer Line
- Transmission Lines
- Cash Creek Wilderness
- Substations
- Communication Tower
- Dip Sites
- Helispot
- Staging Area
- Sling Site
- Mobile Weather Unit
- Fuel Station

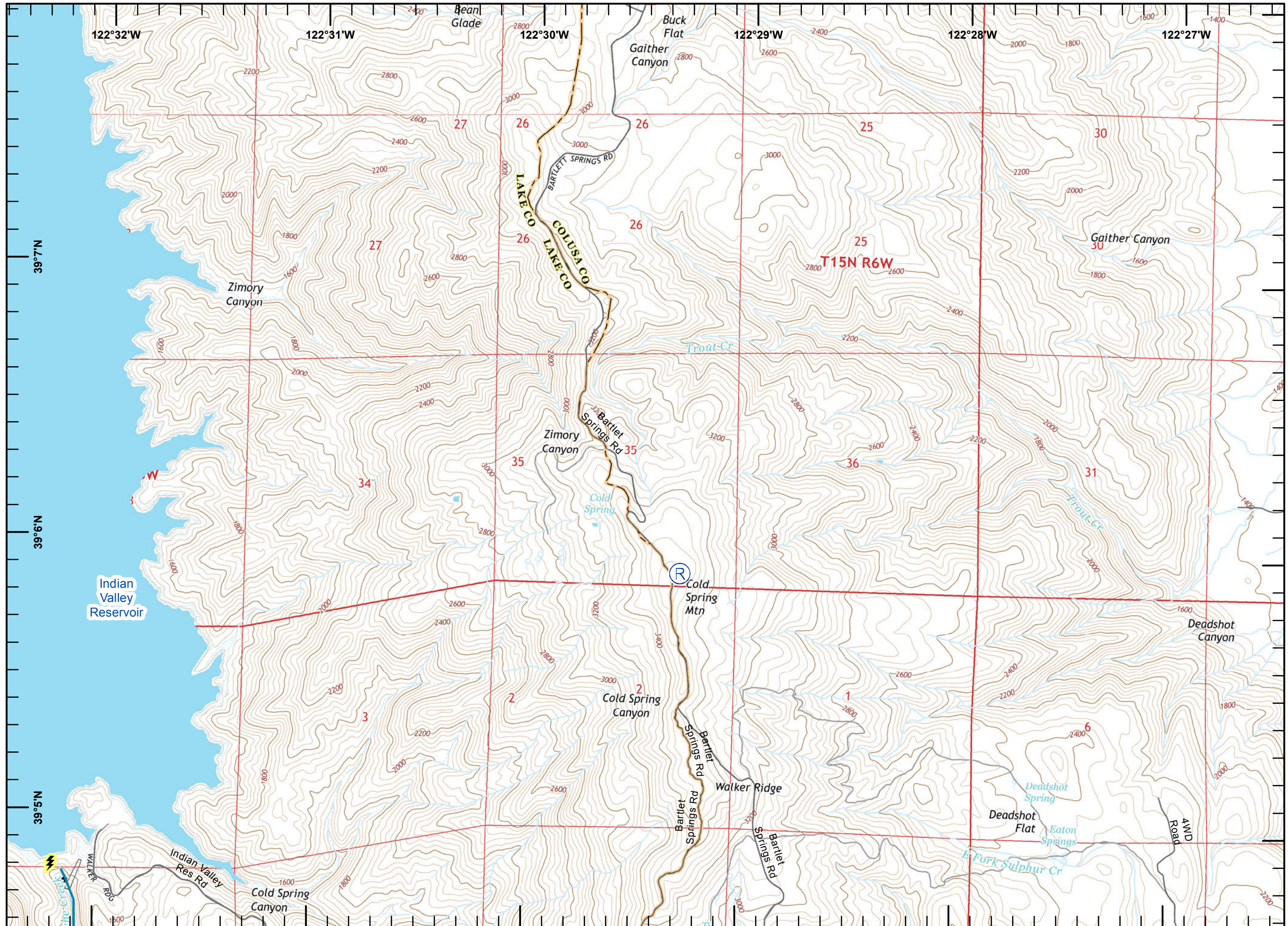
1	2	3
3	4	5
6	7	8
10	11	12
14	15	16
18	19	20
22		



Miles
 0 0.125 0.25 0.5

1:24,000

Postler
 August 04, 2015
 0335





IAP MAP

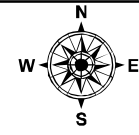
Rocky Incident
CA-LNU-006984
August 4, 2015
0700-0700

NAD 83

Page 3 of 22

- Division
- Branch
- Drop Point
- Completed Line
- Uncontrolled Fire Edge
- Completed Dozer Line
- Proposed Dozer Line
- Transmission Lines
- Cash Creek Wilderness
- Substations
- Communication Tower
- Dip Sites
- Helispot
- Staging Area
- Sling Site
- Mobile Weather Unit
- Fuel Station

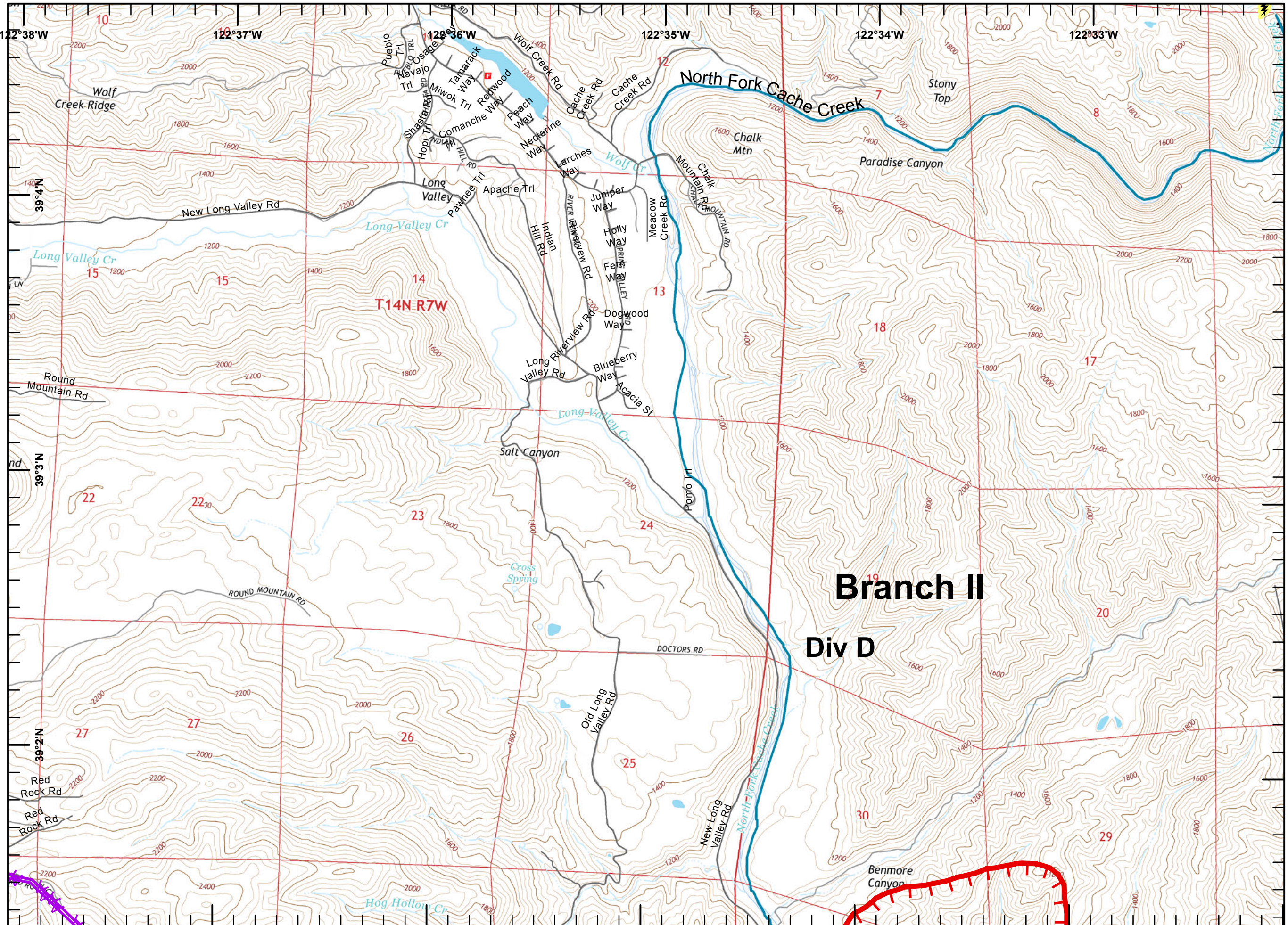
1	2	
3	4	5
6	8	9
10	11	12
14	15	16
18	19	20
		21
		22



Miles
0 0.125 0.25 0.5

1:24,000

Postler
August 04, 2015
0336




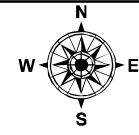


IAP MAP

Rocky Incident
CA-LNU-006984
August 4, 2015
0700-0700
NAD 83
Page 4 of 22

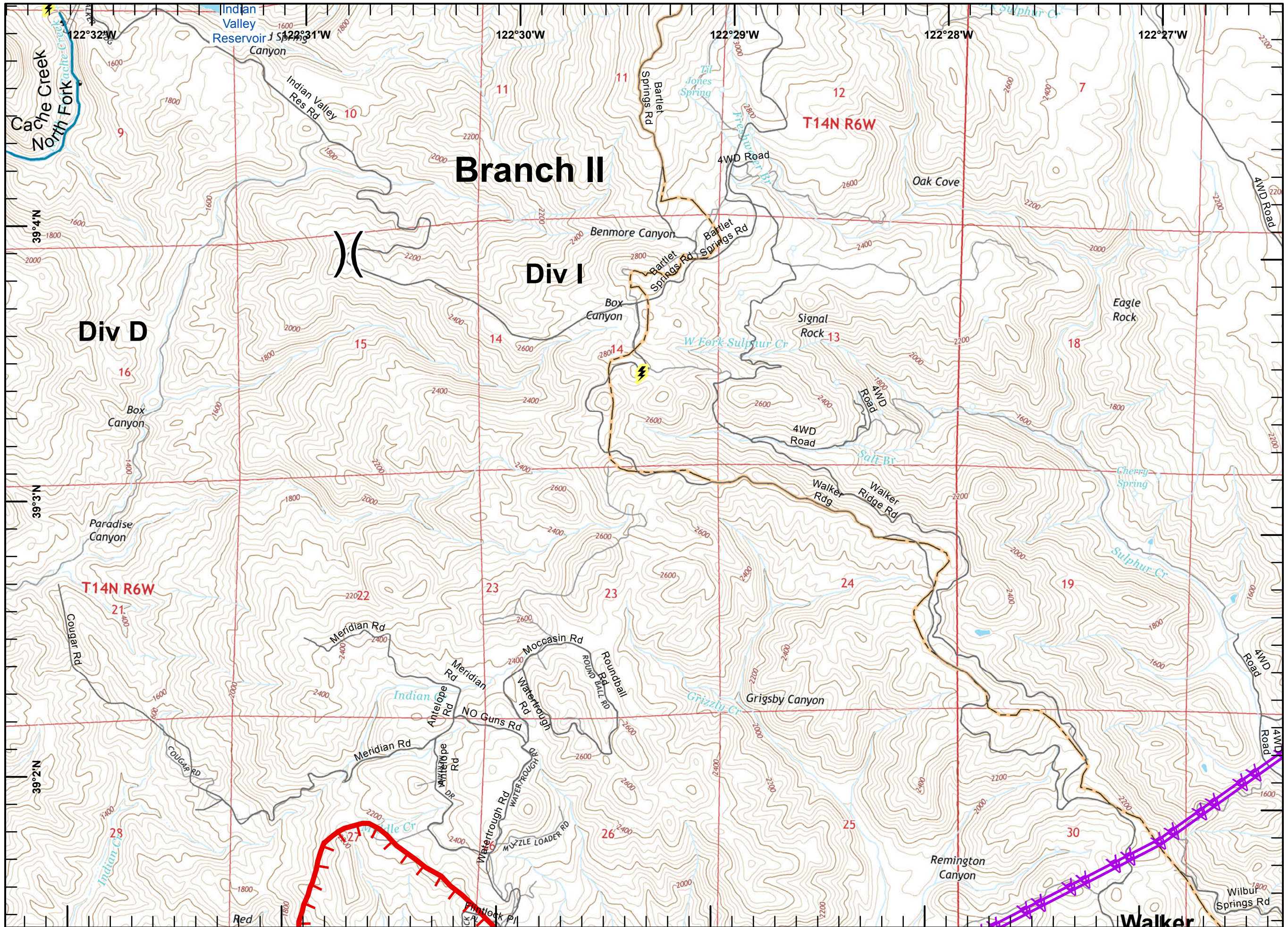
- Division
- Branch
- Drop Point
- Completed Line
- Uncontrolled Fire Edge
- Completed Dozer Line
- Proposed Dozer Line
- Transmission Lines
- Cash Creek Wilderness
- Substations
- Communication Tower
- Dip Sites
- Helispot
- Staging Area
- Sling Site
- Mobile Weather Unit
- Fuel Station

1	2	3	4	5
6	7	8	9	10
11	12	13	14	15
16	17	18	19	20
21	22	23	24	25



1:24,000

Postler
August 04, 2015
0336





IAP MAP

Rocky Incident
CA-LNU-006984

August 4, 2015

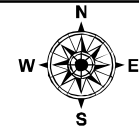
0700-0700

NAD 83

Page 5 of 22

- Division
- Branch
- Drop Point
- Completed Line
- Uncontrolled Fire Edge
- Completed Dozer Line
- Proposed Dozer Line
- Transmission Lines
- Cash Creek Wilderness
- Substations
- Communication Tower
- Dip Sites
- Helispot
- Staging Area
- Sling Site
- Mobile Weather Unit
- Fuel Station

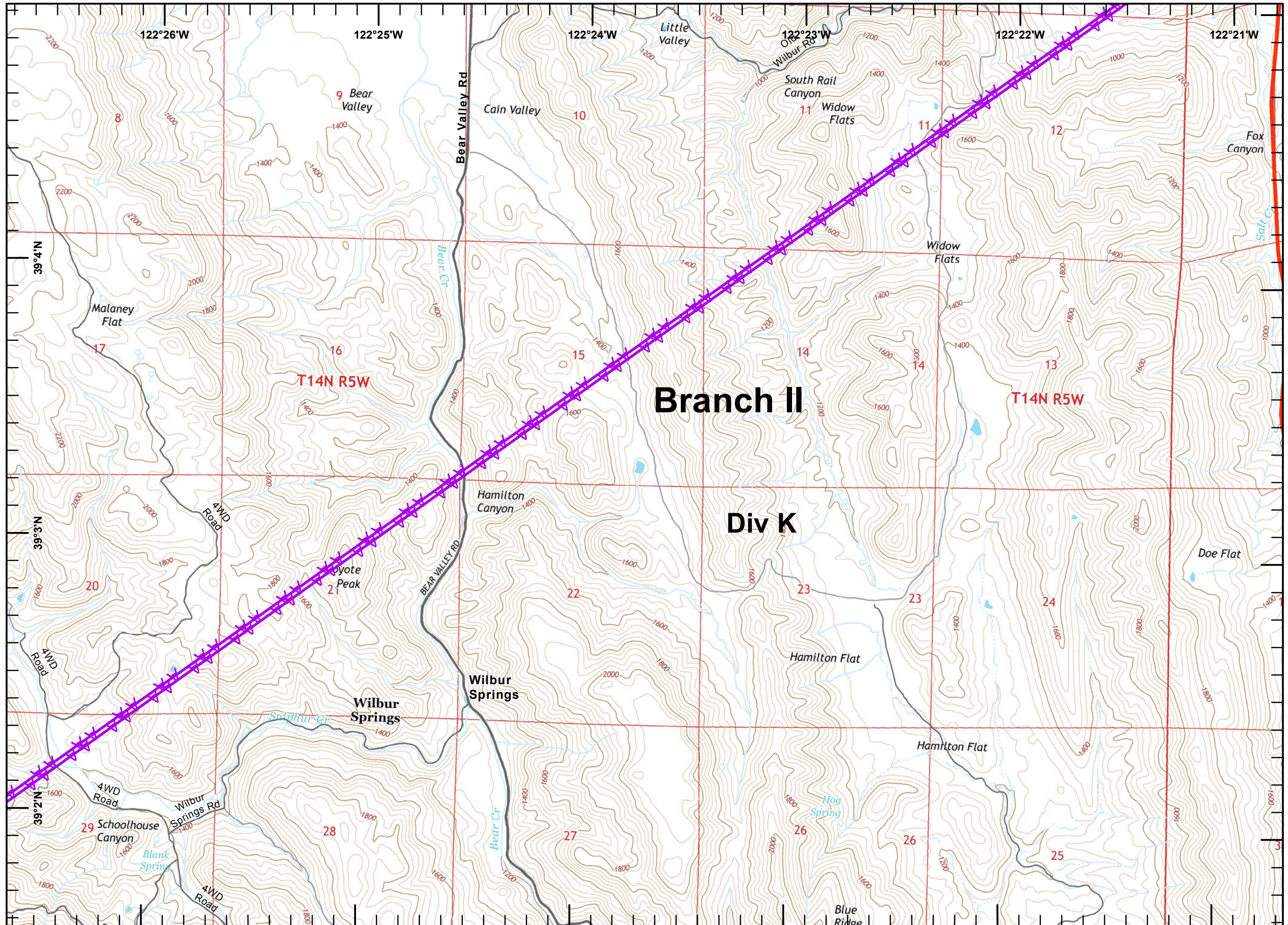
1	2	3	4	5
6	7	8	9	10
11	12	13	14	15
16	17	18	19	20
21	22			



Miles
0 0.125 0.25 0.5

1:24,000

Postler
August 04, 2015
0336




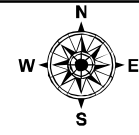


IAP MAP

Rocky Incident
CA-LNU-006984
August 4, 2015
0700-0700
NAD 83
Page 6 of 22

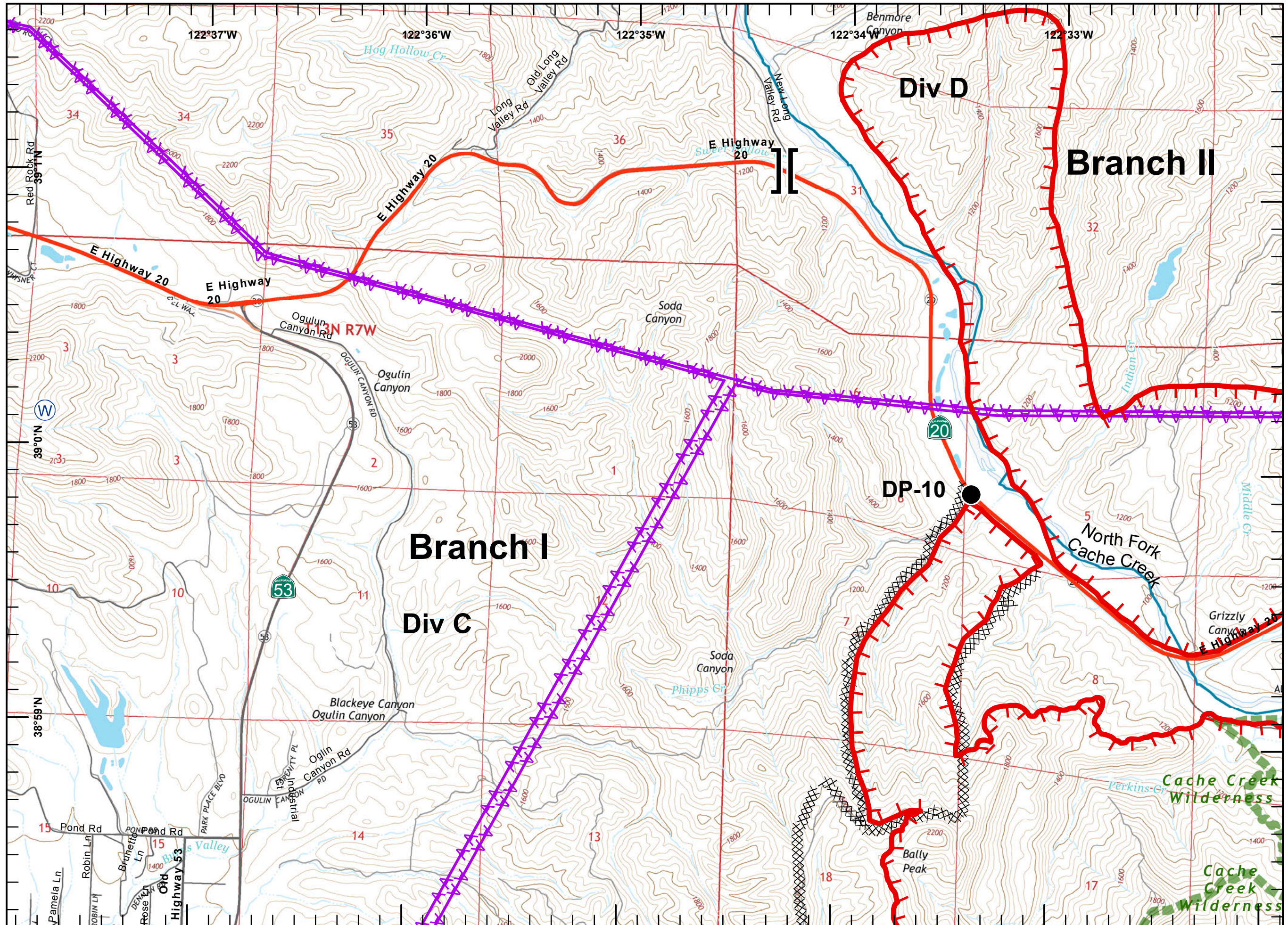
- Division
- Branch
- Drop Point
- Completed Line
- Uncontrolled Fire Edge
- Completed Dozer Line
- Proposed Dozer Line
- Transmission Lines
- Cash Creek Wilderness
- Substations
- Communication Tower
- Dip Sites
- Helispot
- Staging Area
- Sling Site
- Mobile Weather Unit
- Fuel Station

1	2			
3	4	5		
6	7	8	9	
10	11	12	13	
14	15	16	17	
18	19	20	21	
		22		



1:24,000

Postler
August 04, 2015
0336



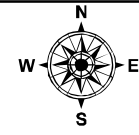


IAP MAP

Rocky Incident
 CA-LNU-006984
 August 4, 2015
 0700-0700
 NAD 83
 Page 7 of 22

- Division
- Branch
- Drop Point
- Completed Line
- Uncontrolled Fire Edge
- Completed Dozer Line
- Proposed Dozer Line
- Transmission Lines
- Cash Creek Wilderness
- Substations
- Communication Tower
- Dip Sites
- Helispot
- Staging Area
- Sling Site
- Mobile Weather Unit
- Fuel Station

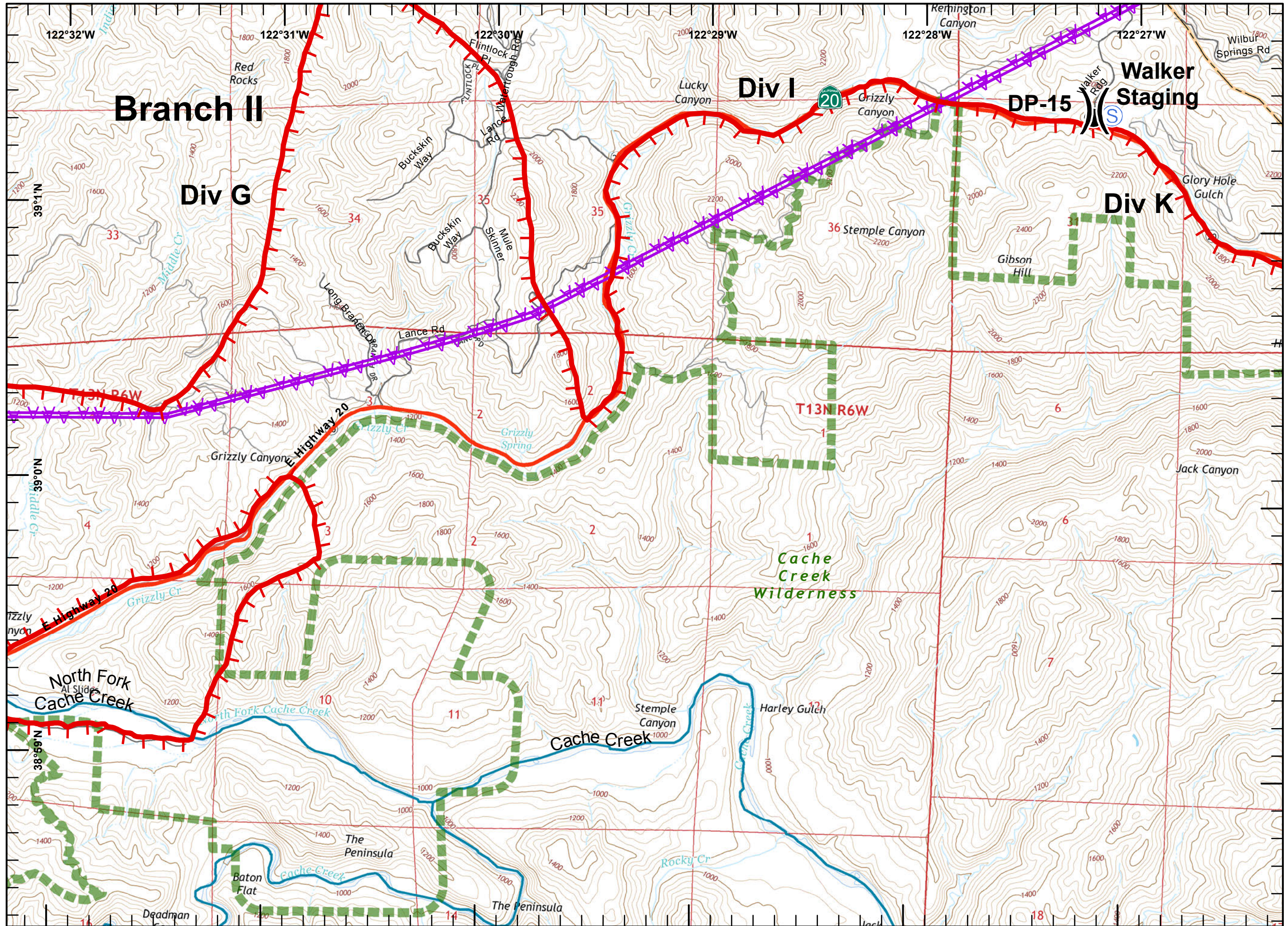
1	2			
3	4	5		
6	7	8	9	
10	11	12	13	
14	15	16	17	
18	19	20	21	
				22



Miles
 0 0.125 0.25 0.5

1:24,000

Postler
 August 04, 2015
 0336





IAP MAP

Rocky Incident
 CA-LNU-006984
 August 4, 2015
 0700-0700
 NAD 83
 Page 8 of 22

-) Division
- [Branch
- Drop Point
- Completed Line
- Uncontrolled Fire Edge
- XXXXX Completed Dozer Line
- ⊗ Proposed Dozer Line
- AA Transmission Lines
- ▬ Cash Creek Wilderness
- ⚡ Substations
- Ⓡ Communication Tower
- Ⓜ Dip Sites
- Ⓜ Helispot
- Ⓜ Staging Area
- Ⓜ Sling Site
- WX Mobile Weather Unit
- ⛽ Fuel Station

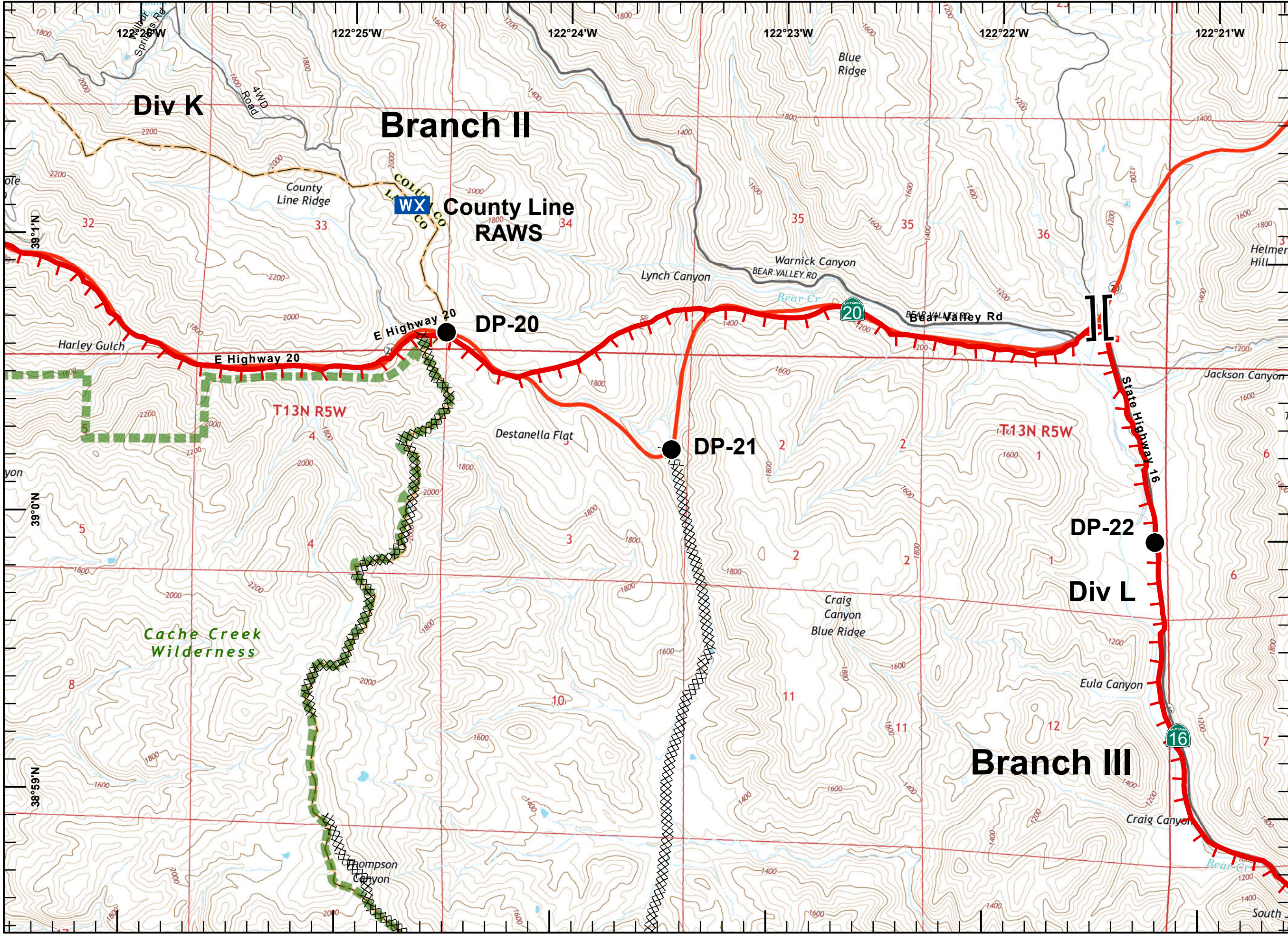
1	2	
3	4	5
6	7	8
10	11	12
14	15	16
18	19	20
	21	
	22	

North arrow and scale bar.

Miles: 0, 0.125, 0.25, 0.5

1:24,000

Postler August 04, 2015 0336



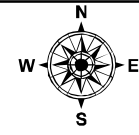


IAP MAP

Rocky Incident
 CA-LNU-006984
 August 4, 2015
 0700-0700
 NAD 83
 Page 9 of 22

- Division
- Branch
- Drop Point
- Completed Line
- Uncontrolled Fire Edge
- Completed Dozer Line
- Proposed Dozer Line
- Transmission Lines
- Cash Creek Wilderness
- Substations
- Communication Tower
- Dip Sites
- Helispot
- Staging Area
- Sling Site
- Mobile Weather Unit
- Fuel Station

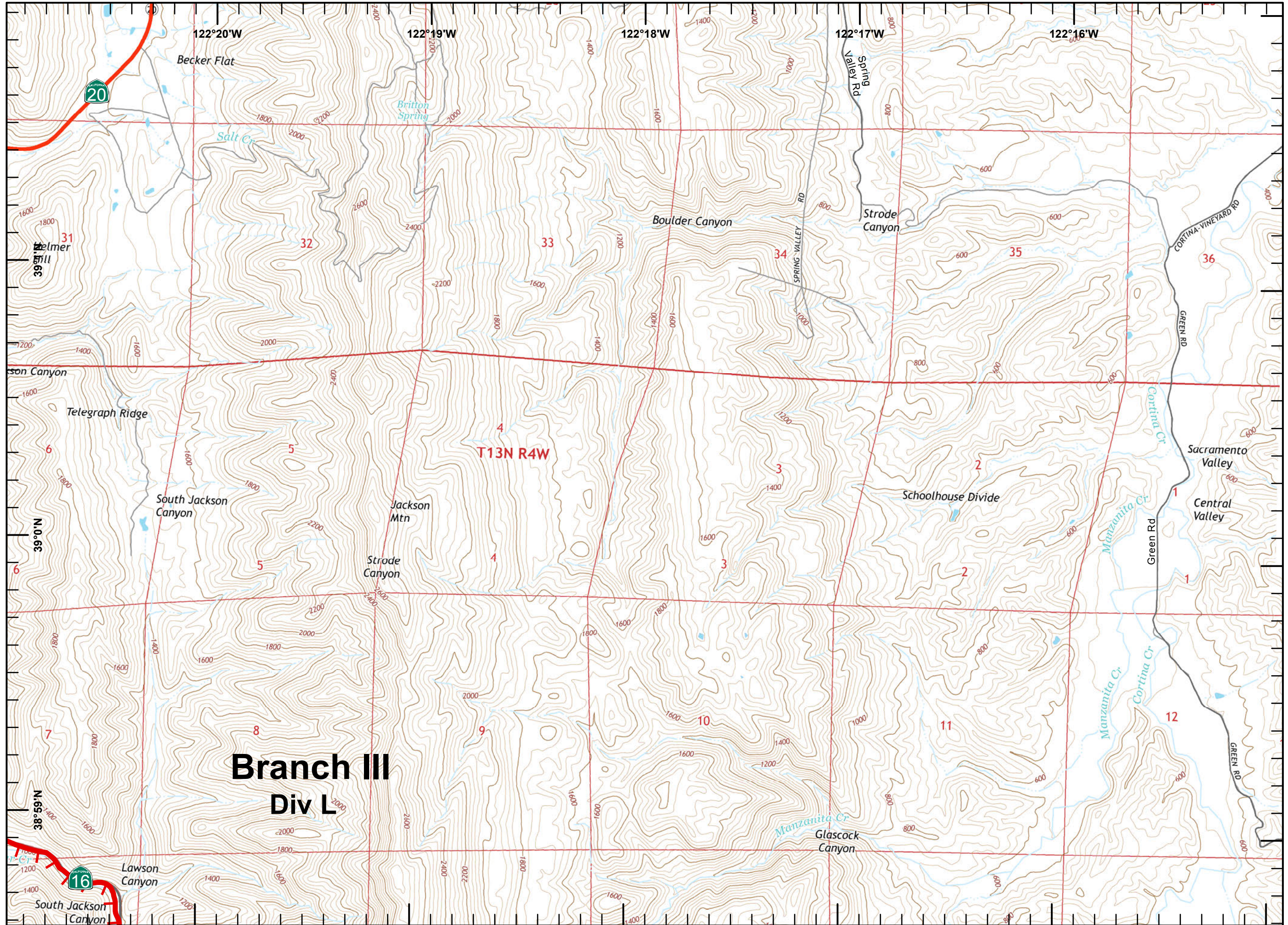
1	2	
3	4	5
6	7	8
10	11	12
14	15	16
18	19	20
	21	
	22	



Miles
 0 0.125 0.25 0.5

1:24,000

Postler
 August 04, 2015
 0337





IAP MAP

Rocky Incident
CA-LNU-006984

August 4, 2015

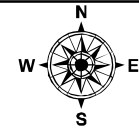
0700-0700

NAD 83

Page 10 of 22

- Division
- Branch
- Drop Point
- Completed Line
- Uncontrolled Fire Edge
- Completed Dozer Line
- Proposed Dozer Line
- Transmission Lines
- Cash Creek Wilderness
- Substations
- Communication Tower
- Dip Sites
- Helispot
- Staging Area
- Sling Site
- Mobile Weather Unit
- Fuel Station

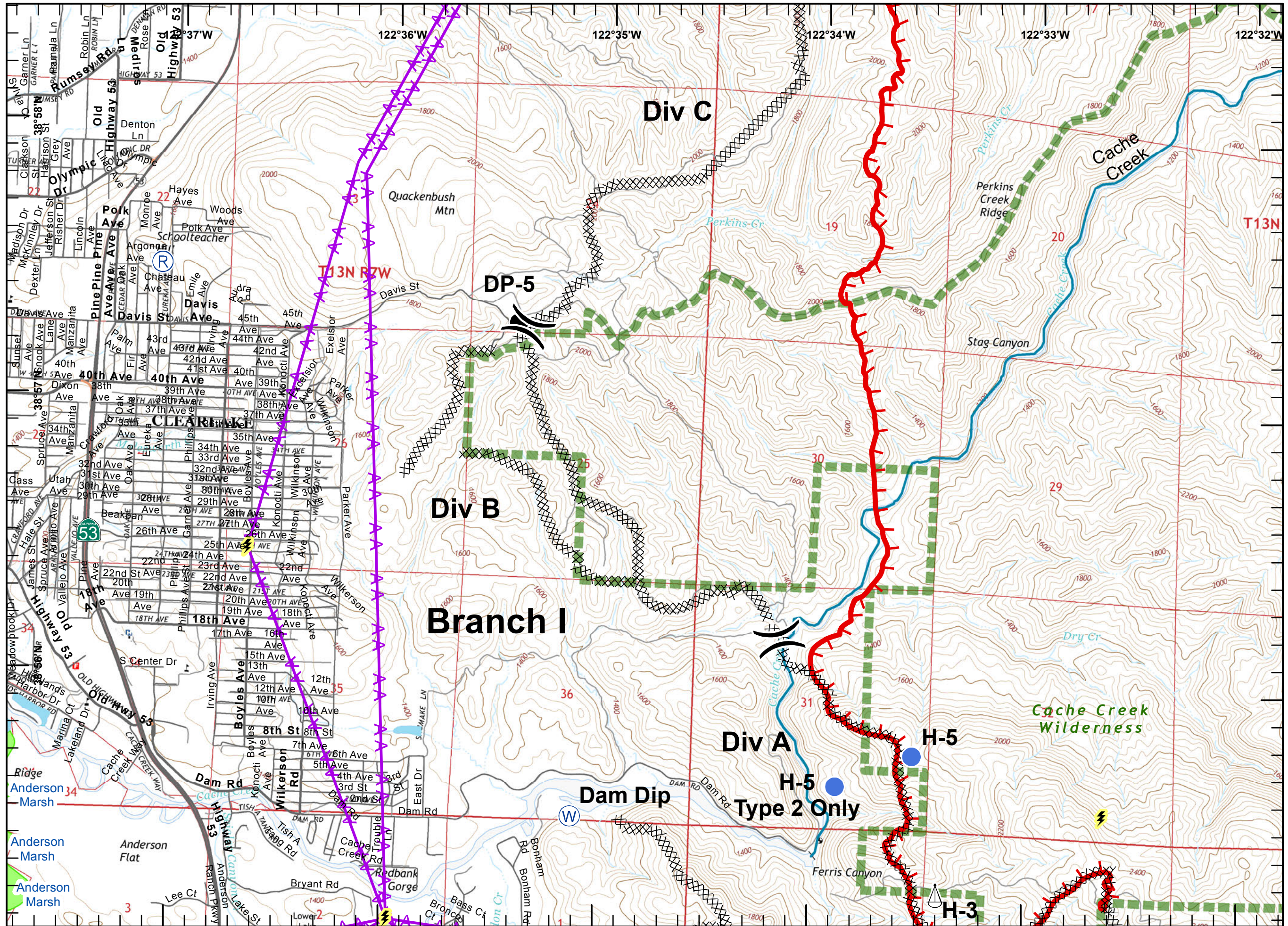
1	2		
3	4	5	
6	7	8	9
10	11	12	13
14	15	16	17
18	19	20	21
			22



Miles
0 0.125 0.25 0.5

1:24,000

Postler
August 04, 2015
0337





IAP MAP

Rocky Incident
CA-LNU-006984

August 4, 2015

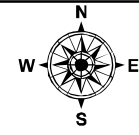
0700-0700

NAD 83

Page 11 of 22

-) (Division
-] [Branch
- Drop Point
- Completed Line
- Uncontrolled Fire Edge
- XXXXX Completed Dozer Line
- ⊗ Proposed Dozer Line
- AA Transmission Lines
- ▬ Cash Creek Wilderness
- ⚡ Substations
- Ⓡ Communication Tower
- Ⓜ Dip Sites
- Ⓜ Helispot
- Ⓜ Staging Area
- Ⓜ Sling Site
- WX Mobile Weather Unit
- ⛛ Fuel Station

1	2	
3	4	5
6	7	8
10	11	12
14	15	16
18	19	20
	22	

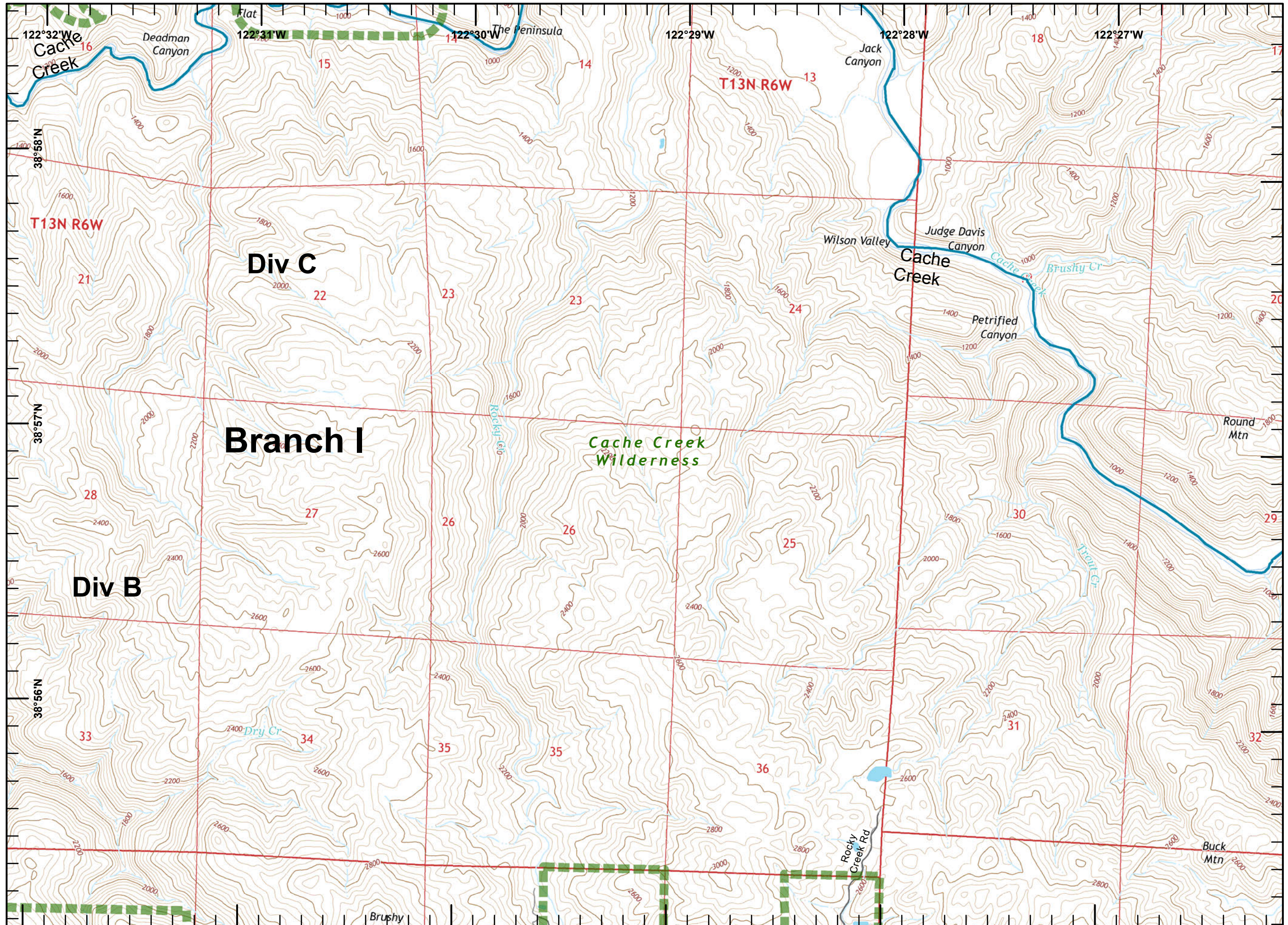


Miles

0 0.125 0.25 0.5

1:24,000

Postler
August 04, 2015
0337




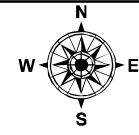


IAP MAP

Rocky Incident
 CA-LNU-006984
 August 4, 2015
 0700-0700
 NAD 83
 Page 12 of 22

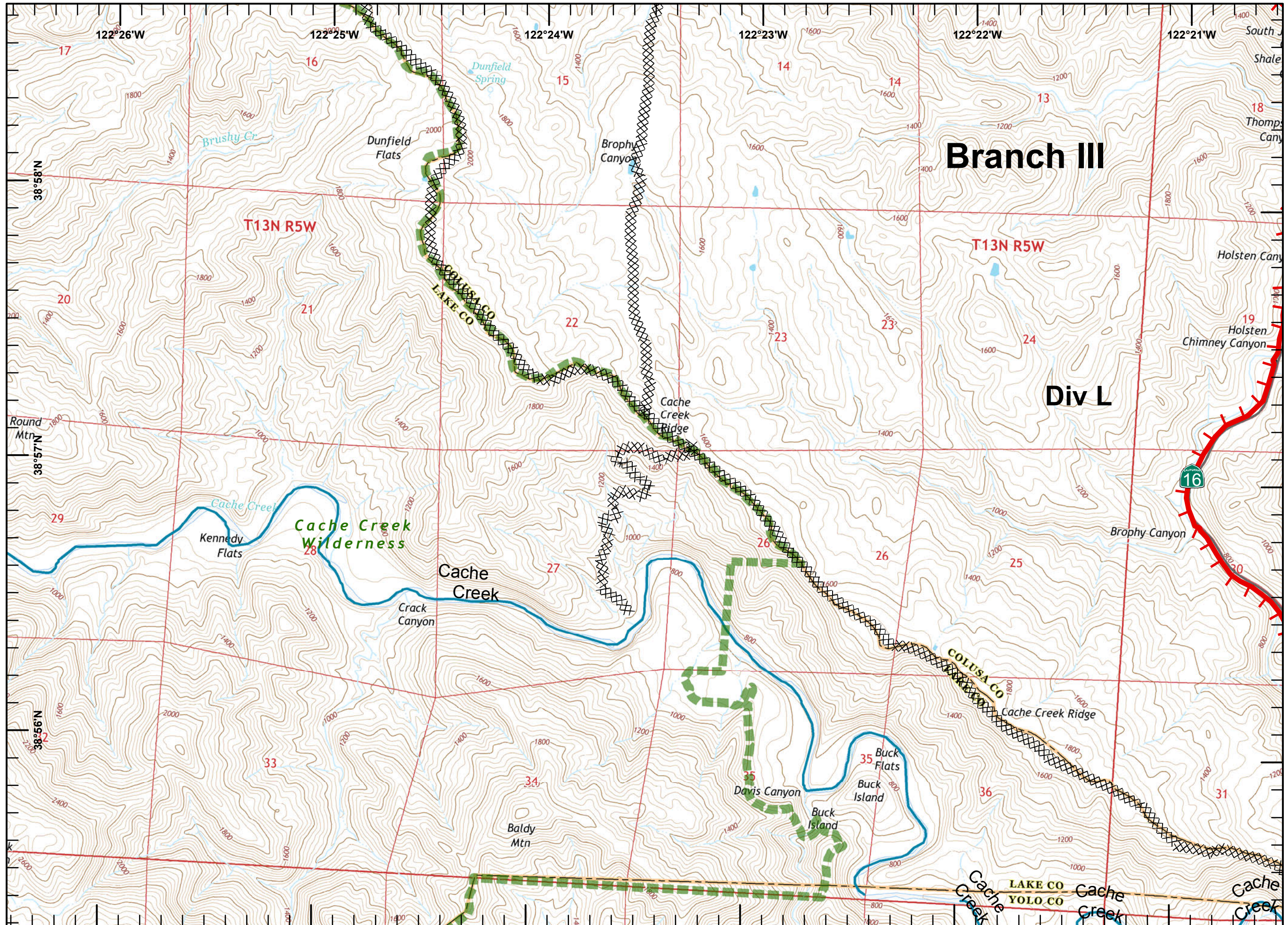
- Division
- Branch
- Drop Point
- Completed Line
- Uncontrolled Fire Edge
- Completed Dozer Line
- Proposed Dozer Line
- Transmission Lines
- Cash Creek Wilderness
- Substations
- Communication Tower
- Dip Sites
- Helispot
- Staging Area
- Sling Site
- Mobile Weather Unit
- Fuel Station

1	2	
3	4	5
6	8	9
10	11	12
14	15	16
18	19	20
		22



1:24,000

Postler
 August 04, 2015
 0337



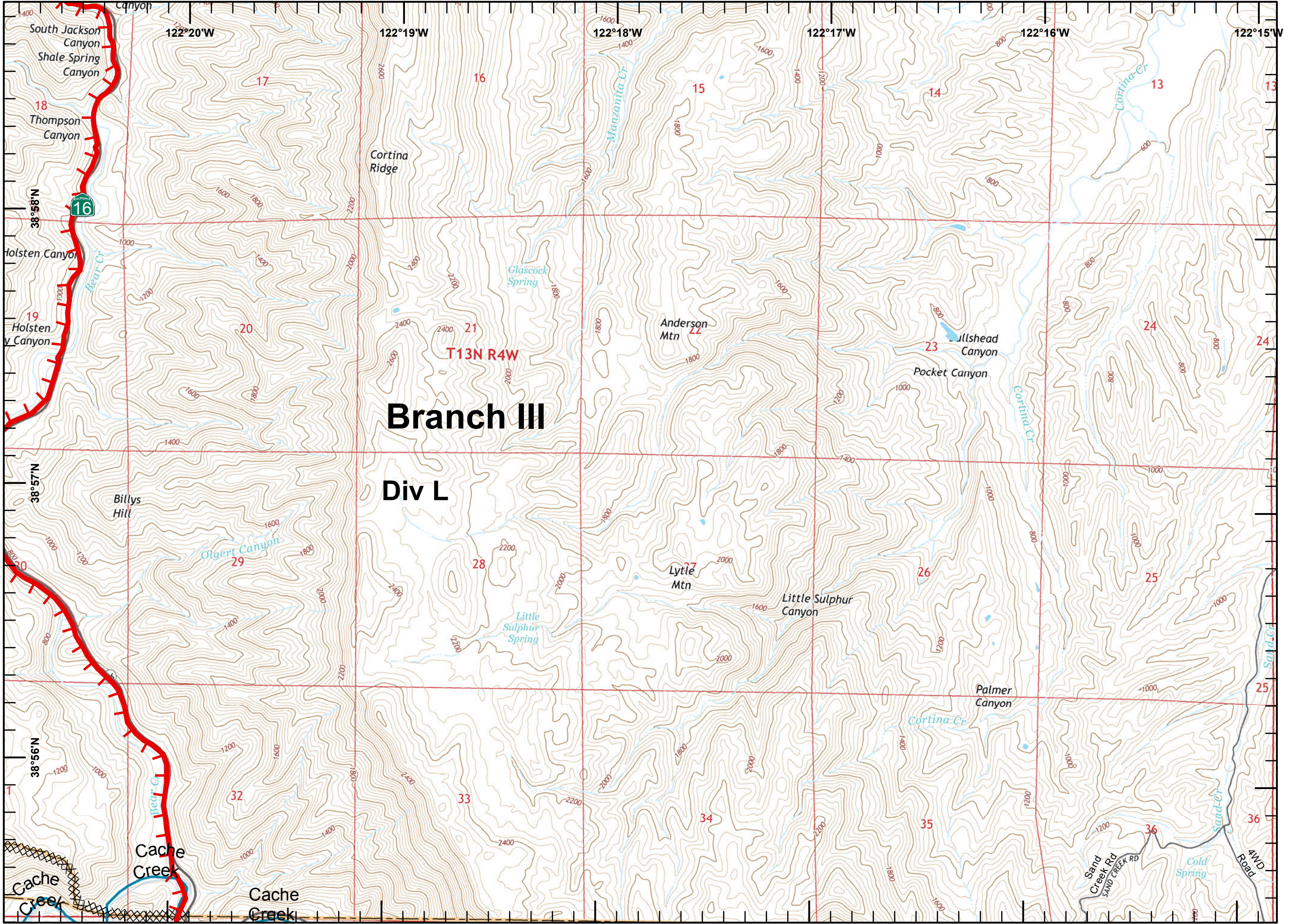


IAP MAP
 Rocky Incident
 CA-LNU-006984
 August 4, 2015
 0700-0700
 NAD 83
 Page 13 of 22

- Division
- Branch
- Drop Point
- Completed Line
- Uncontrolled Fire Edge
- Completed Dozer Line
- Proposed Dozer Line
- Transmission Lines
- Cash Creek Wilderness
- Substations
- Communication Tower
- Dip Sites
- Helispot
- Staging Area
- Sling Site
- Mobile Weather Unit
- Fuel Station

1	2	
3	4	5
6	7	8
10	11	12
14	15	16
18	19	20
		22

North arrow and scale bar (0 to 0.5 miles).
 Scale: 1:24,000
 Postler August 04, 2015 0337




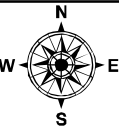


IAP MAP

Rocky Incident
 CA-LNU-006984
 August 4, 2015
 0700-0700
 NAD 83
 Page 14 of 22

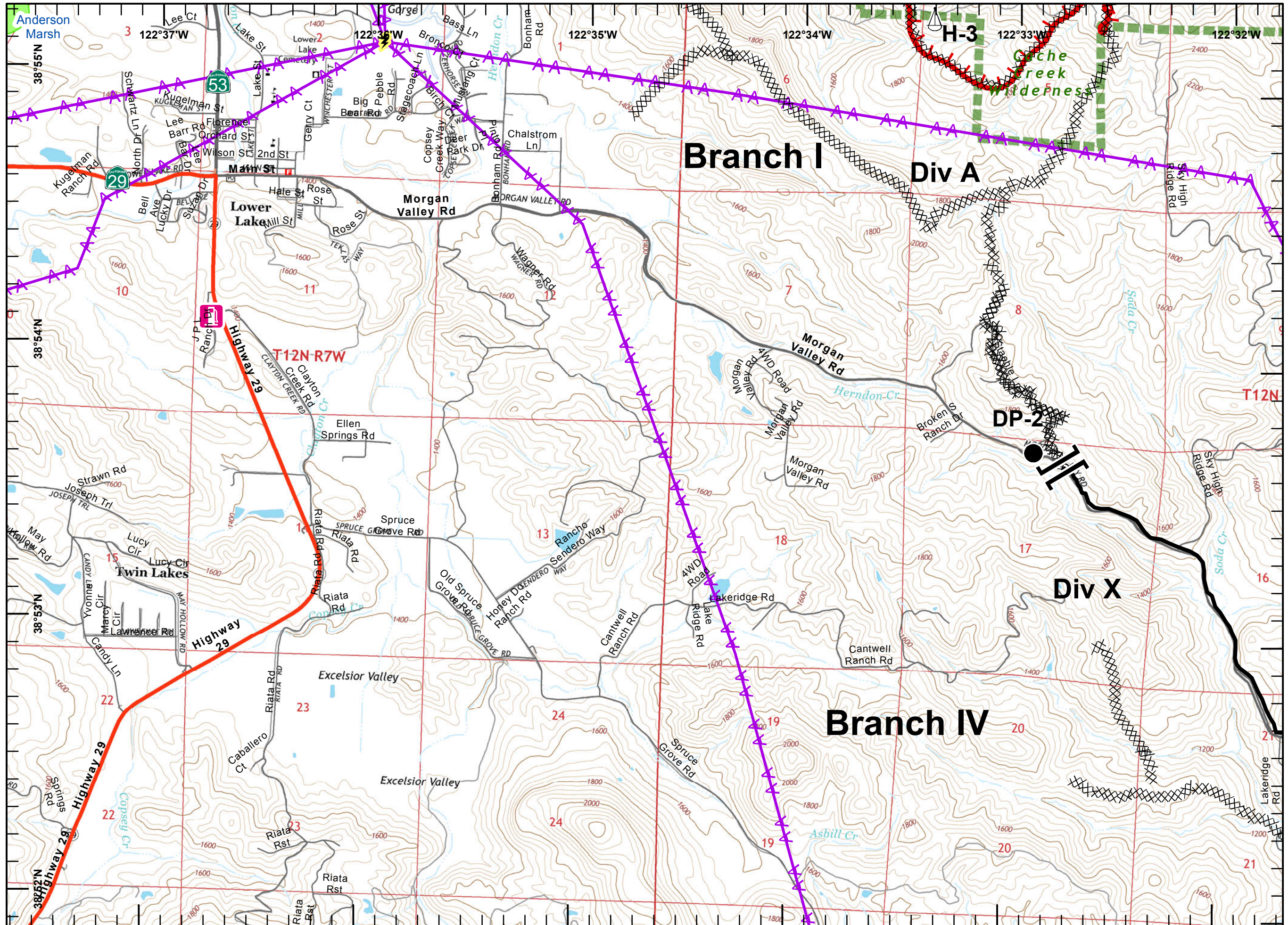
- Division
- Branch
- Drop Point
- Completed Line
- Uncontrolled Fire Edge
- Completed Dozer Line
- Proposed Dozer Line
- Transmission Lines
- Cash Creek Wilderness
- Substations
- Communication Tower
- Dip Sites
- Helispot
- Staging Area
- Sling Site
- Mobile Weather Unit
- Fuel Station

1	2	
3	4	5
6	8	9
10	11	13
14	15	17
18	19	21



1:24,000

Postler
 August 04, 2015
 0338





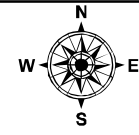
IAP MAP

Rocky Incident
CA-LNU-006984
August 4, 2015
0700-0700

NAD 83
Page 15 of 22

- Division
- Branch
- Drop Point
- Completed Line
- Uncontrolled Fire Edge
- Completed Dozer Line
- Proposed Dozer Line
- Transmission Lines
- Cash Creek Wilderness
- Substations
- Communication Tower
- Dip Sites
- Helispot
- Staging Area
- Sling Site
- Mobile Weather Unit
- Fuel Station

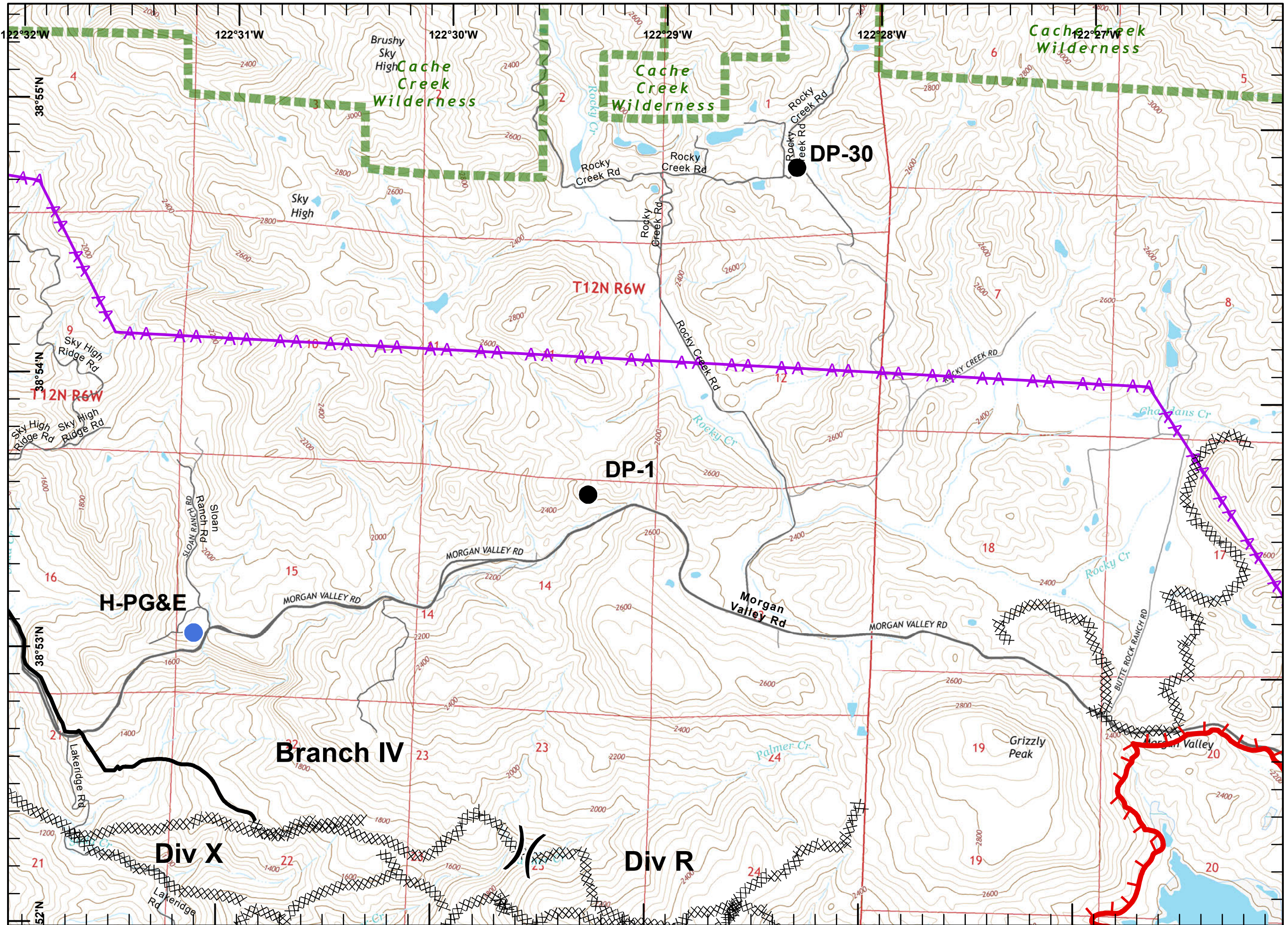
1	2	
3	4	5
6	7	8
10	11	12
14	15	16
18	19	20
	21	22



Miles
0 0.125 0.25 0.5

1:24,000

Postler
August 04, 2015
0338




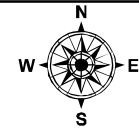


IAP MAP

Rocky Incident
 CA-LNU-006984
 August 4, 2015
 0700-0700
 NAD 83
 Page 16 of 22

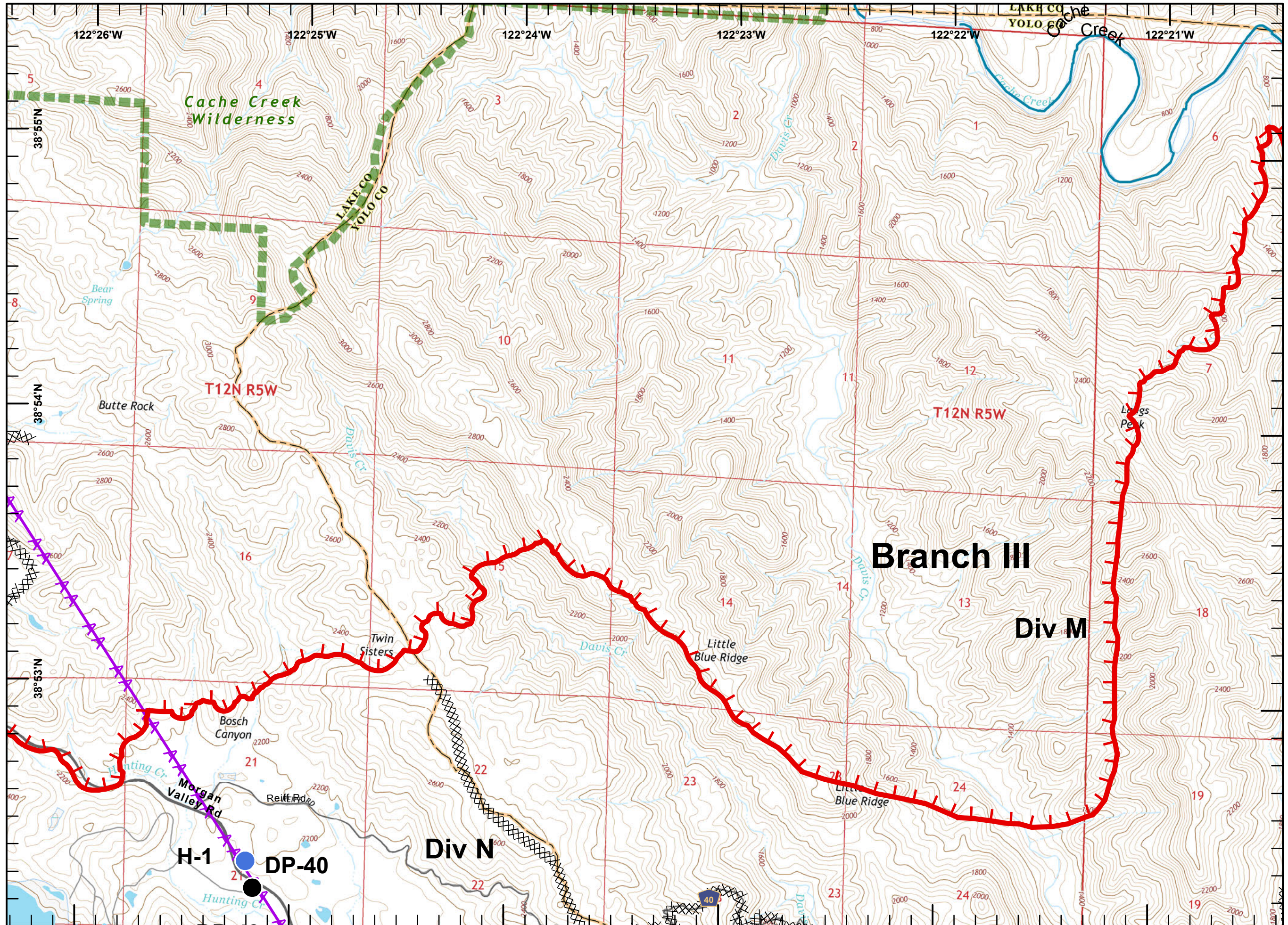
- Division
- Branch
- Drop Point
- Completed Line
- Uncontrolled Fire Edge
- Completed Dozer Line
- Proposed Dozer Line
- Transmission Lines
- Cash Creek Wilderness
- Substations
- Communication Tower
- Dip Sites
- Helispot
- Staging Area
- Sling Site
- Mobile Weather Unit
- Fuel Station

1	2		
3	4	5	
6	7	8	9
10	11	12	13
14	15	16	17
18	19	20	21
			22



1:24,000

Postler
 August 04, 2015
 0338





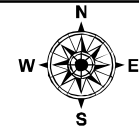
IAP MAP

Rocky Incident
CA-LNU-006984
August 4, 2015
0700-0700

NAD 83
Page 17 of 22

- Division
- Branch
- Drop Point
- Completed Line
- Uncontrolled Fire Edge
- Completed Dozer Line
- Proposed Dozer Line
- Transmission Lines
- Cash Creek Wilderness Substations
- Communication Tower
- Dip Sites
- Helispot
- Staging Area
- Sling Site
- Mobile Weather Unit
- Fuel Station

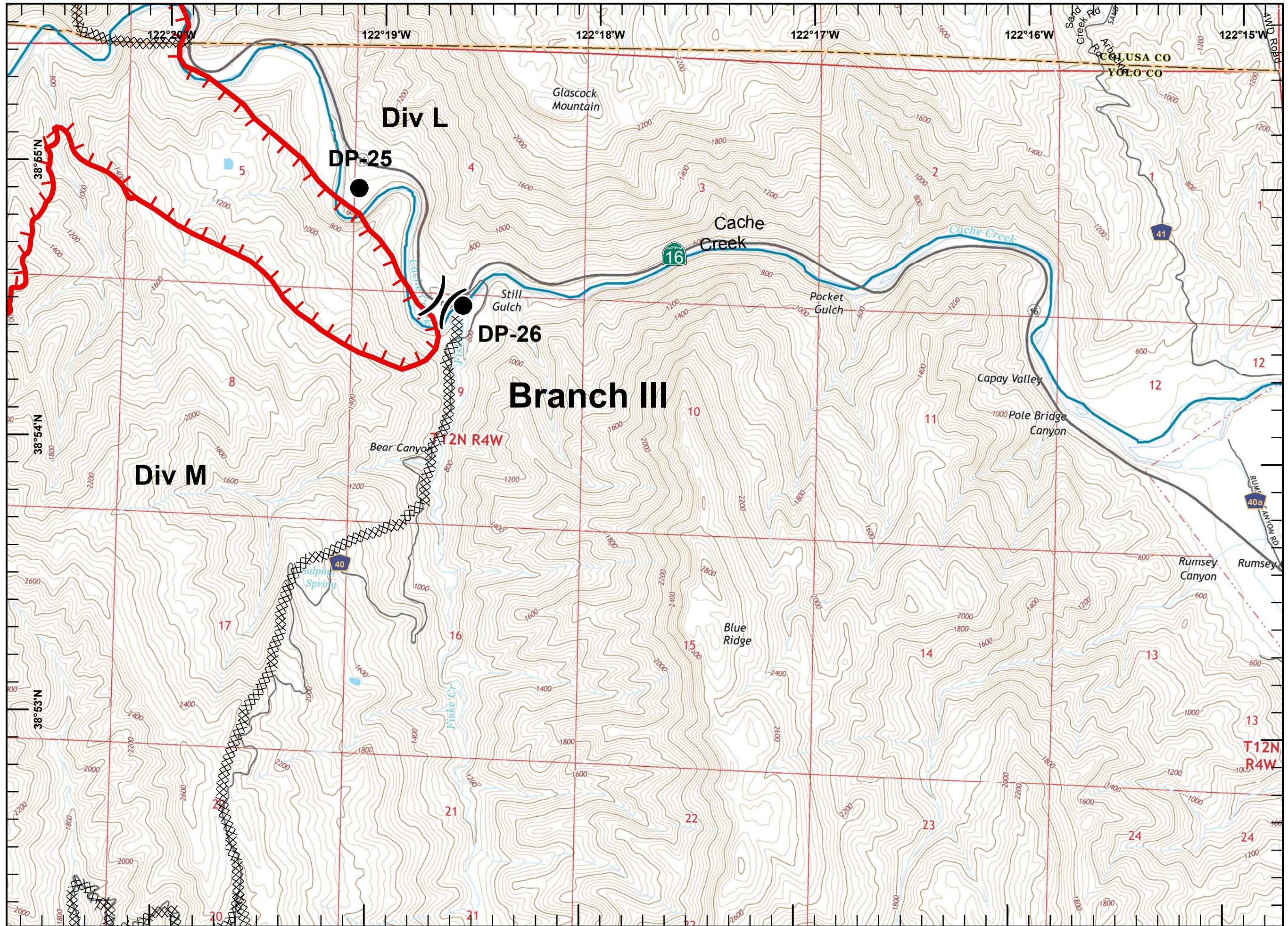
1	2		
3	4	5	
6	7	8	9
10	11	12	13
14	15	16	17
18	19	20	21
			22



Miles
0 0.125 0.25 0.5

1:24,000

Postler
August 04, 2015
0338





IAP MAP

Rocky Incident
CA-LNU-006984

August 4, 2015

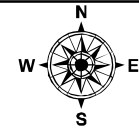
0700-0700

NAD 83

Page 18 of 22

- Division
- Branch
- Drop Point
- Completed Line
- Uncontrolled Fire Edge
- Completed Dozer Line
- Proposed Dozer Line
- Transmission Lines
- Cash Creek Wilderness
- Substations
- Communication Tower
- Dip Sites
- Helispot
- Staging Area
- Sling Site
- Mobile Weather Unit
- Fuel Station

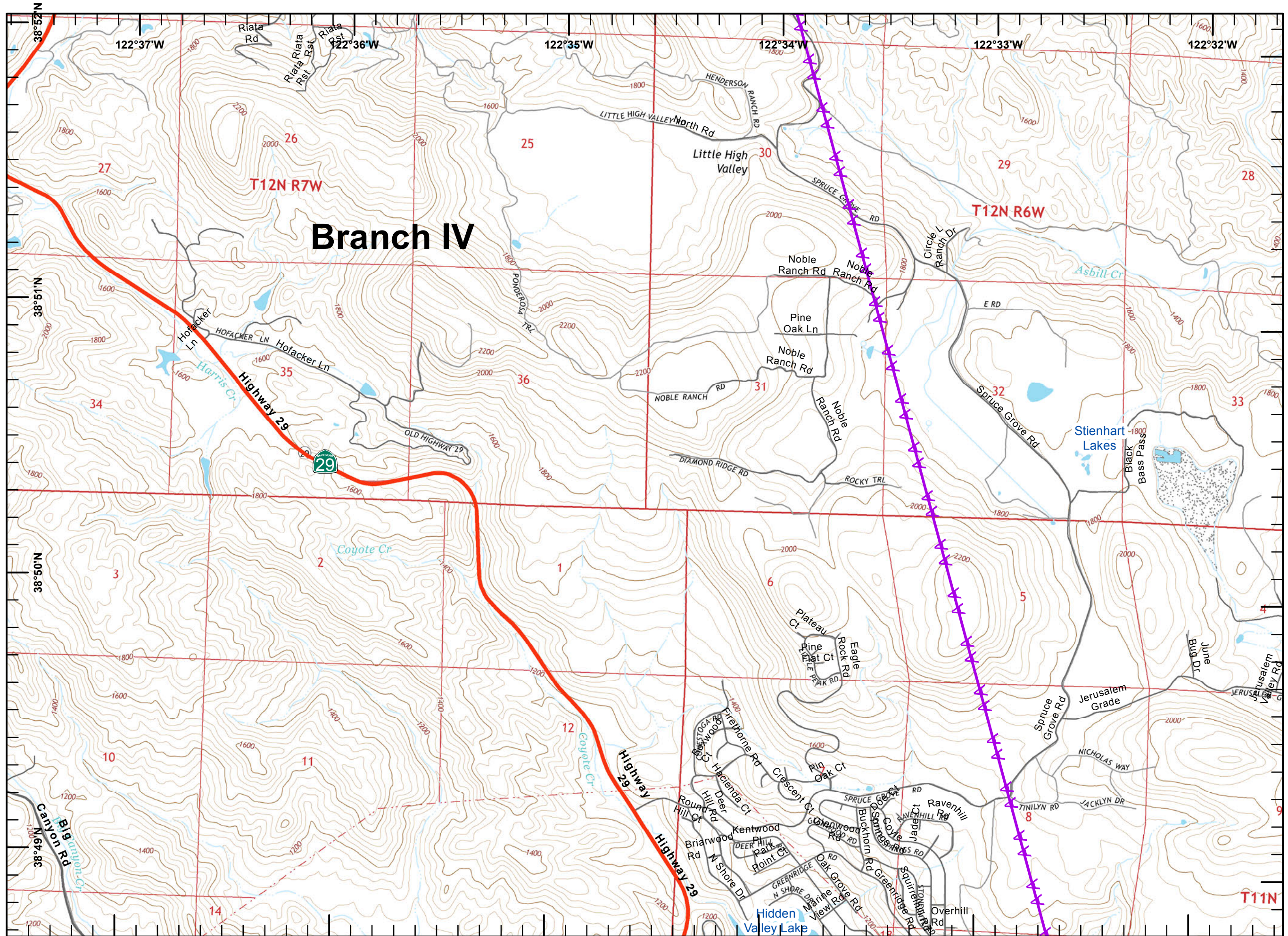
1	2	
3	4	5
6	7	8
9	10	11
12	13	14
15	16	17
18	19	20
21	22	



Miles
0 0.125 0.25 0.5

1:24,000

Postler
August 04, 2015
0338



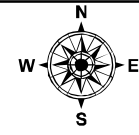


IAP MAP

Rocky Incident
CA-LNU-006984
August 4, 2015
0700-0700
NAD 83
Page 19 of 22

- Division
- Branch
- Drop Point
- Completed Line
- Uncontrolled Fire Edge
- Completed Dozer Line
- Proposed Dozer Line
- Transmission Lines
- Cash Creek Wilderness
- Substations
- Communication Tower
- Dip Sites
- Helispot
- Staging Area
- Sling Site
- Mobile Weather Unit
- Fuel Station

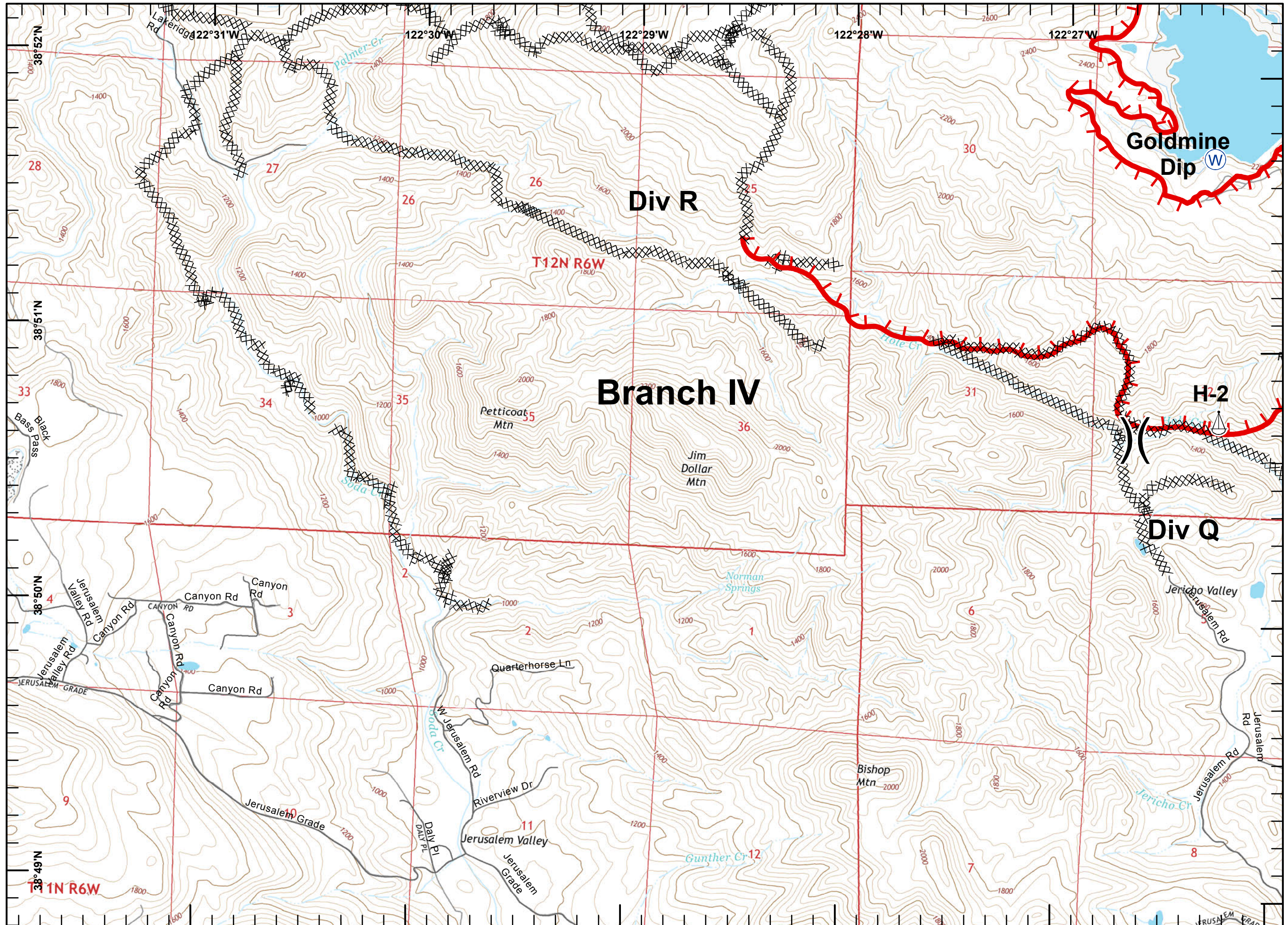
1	2			
3	4	5		
6	7	8	9	
10	11	12	13	
14	15	16	17	
18	19	20	21	
	22			



Miles
0 0.125 0.25 0.5

1:24,000

Postler
August 04, 2015
0338





IAP MAP
 Rocky Incident
 CA-LNU-006984
 August 4, 2015
 0700-0700
 NAD 83
 Page 20 of 22

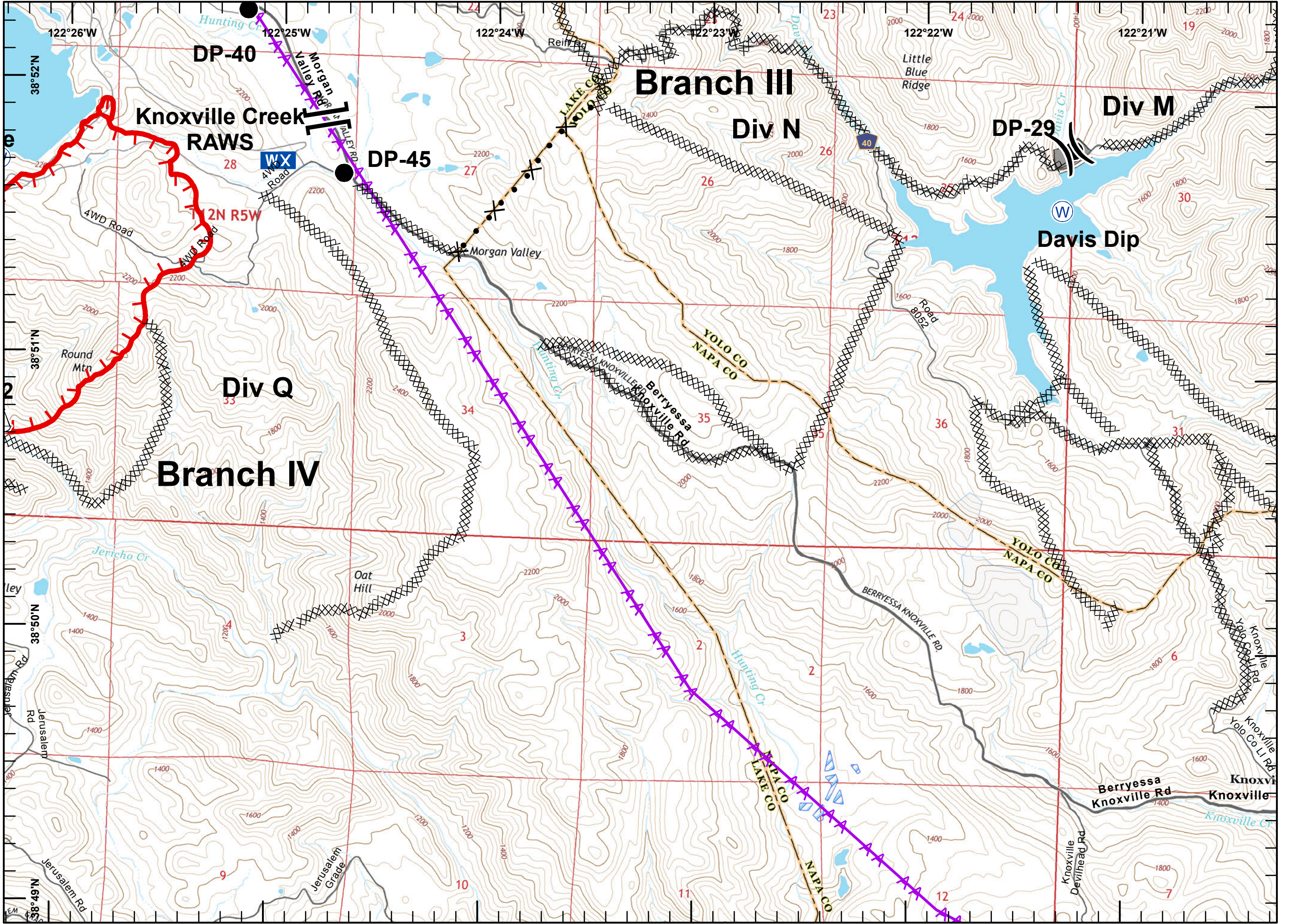
- Division
- Branch
- Drop Point
- Completed Line
- Uncontrolled Fire Edge
- Completed Dozer Line
- Proposed Dozer Line
- Transmission Lines
- Cash Creek Wilderness
- Substations
- Communication Tower
- Dip Sites
- Helispot
- Staging Area
- Sling Site
- Mobile Weather Unit
- Fuel Station

1	2		
3	4	5	
6	7	8	9
10	11	12	13
14	15	16	17
18	19	20	21
			22

Miles
 0 0.125 0.25 0.5

1:24,000

Postler
 August 04, 2015
 0339





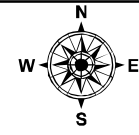
IAP MAP

Rocky Incident
CA-LNU-006984
August 4, 2015
0700-0700

NAD 83
Page 21 of 22

- Division
- Branch
- Drop Point
- Completed Line
- Uncontrolled Fire Edge
- Completed Dozer Line
- Proposed Dozer Line
- Transmission Lines
- Cash Creek Wilderness
- Substations
- Communication Tower
- Dip Sites
- Helispot
- Staging Area
- Sling Site
- Mobile Weather Unit
- Fuel Station

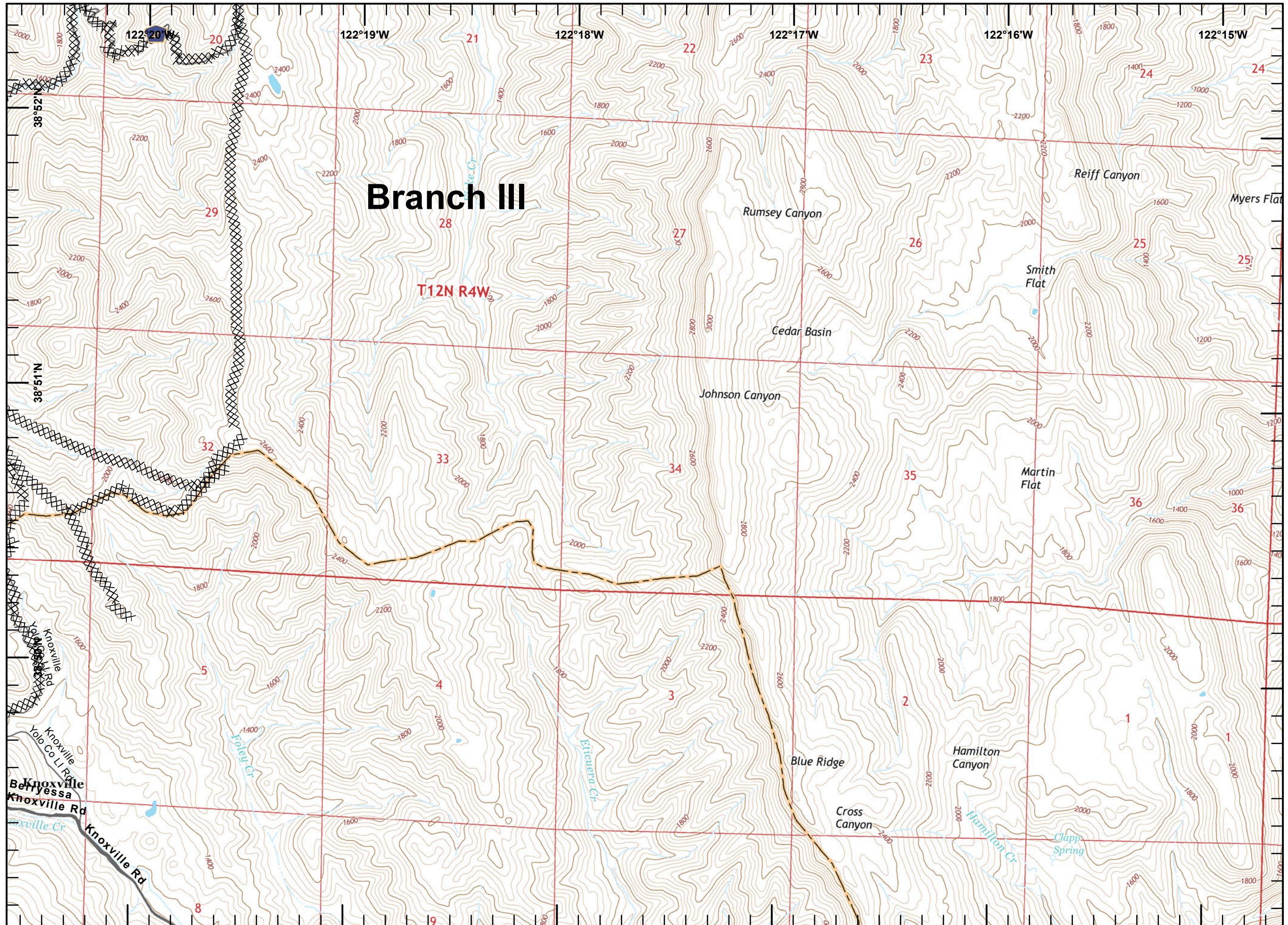
1	2		
3	4	5	
6	7	8	9
10	11	12	13
14	15	16	17
18	19	20	21
			22



Miles
0 0.125 0.25 0.5

1:24,000

Postler
August 04, 2015
0339





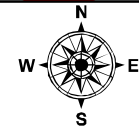
IAP MAP

Rocky Incident
CA-LNU-006984
August 4, 2015
0700-0700

NAD 83
Page 22 of 22

- Division
- Branch
- Drop Point
- Completed Line
- Uncontrolled Fire Edge
- Completed Dozer Line
- Proposed Dozer Line
- Transmission Lines
- Cash Creek Wilderness
- Substations
- Communication Tower
- Dip Sites
- Helispot
- Staging Area
- Sling Site
- Mobile Weather Unit
- Fuel Station

1	2		
3	4	5	
6	7	8	9
10	11	12	13
14	15	16	17
18	19	20	21
		22	



Miles
0 0.125 0.25 0.5

1:24,000

Postler
August 04, 2015
0339

