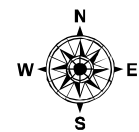




IAP Page Index Map

Rocky Incident
CA-LNU-006984
August 5, 2015
0700-0700
NAD 83

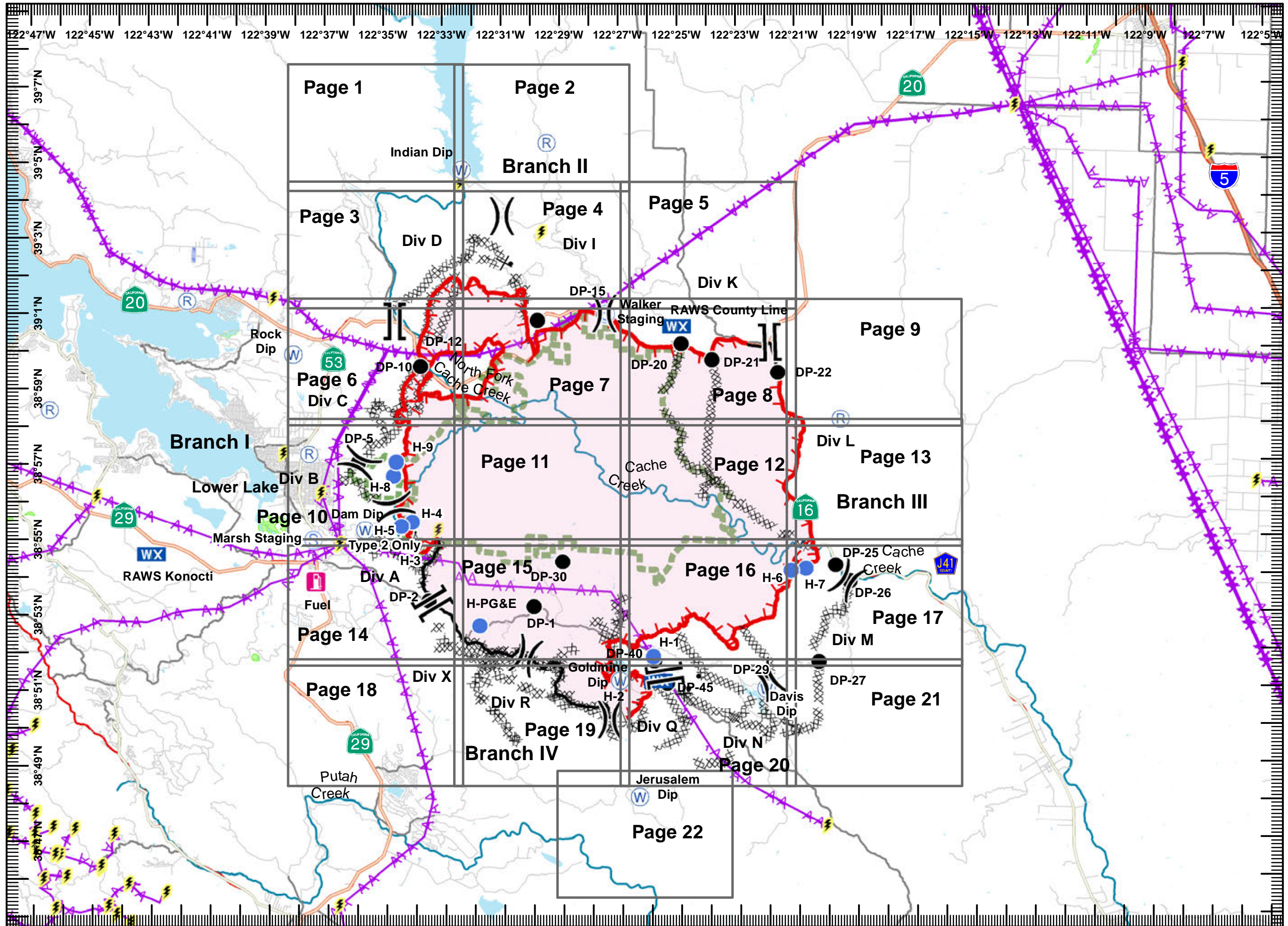
- Division
- Branch
- Drop Point
- Completed Line
- Hand Line
- Uncontrolled Fire Edge
- Completed Dozer Line
- Proposed Dozer Line
- Transmission Lines
- Cash Creek Wilderness
- Substations
- Communication Tower Repeater
- Dip Sites
- Helispot
- Staging Area
- Sling Site
- Mobile Weather Unit
- Fuel Station



Miles
0 0.5 1 2

1:175,000

Postler
August 05, 2015
0318




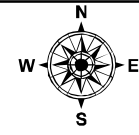


IAP MAP

Rocky Incident
 CA-LNU-006984
 August 5, 2015
 0700-0700
 NAD 83
 Page 1 of 22

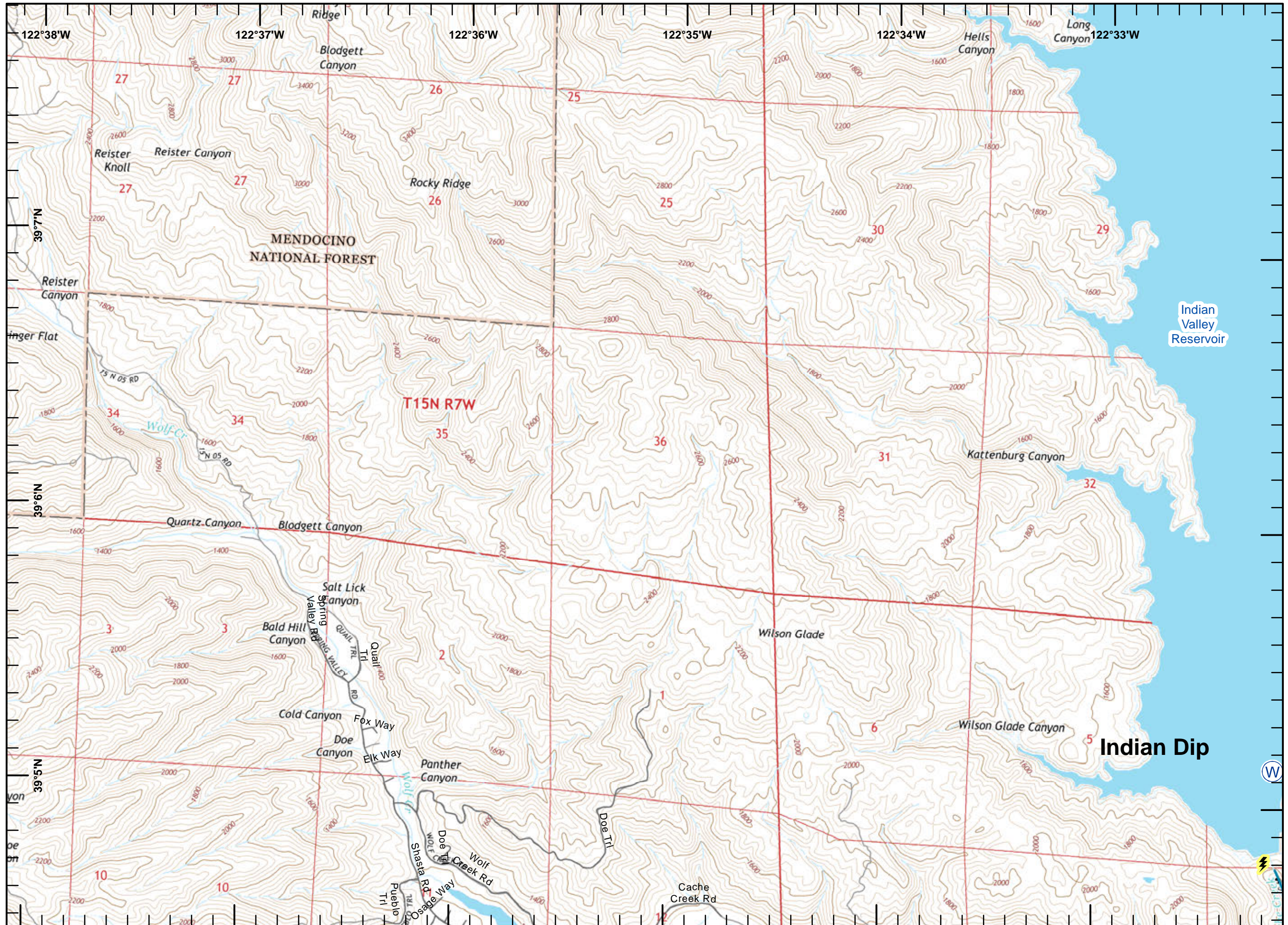
- Division
- Branch
- Drop Point
- Completed Line
- Hand Line
- Uncontrolled Fire Edge
- Completed Dozer Line
- Proposed Dozer Line
- Transmission Lines
- Cash Creek Wilderness
- Substations
- Communication Tower Repeater
- Dip Sites
- Helispot
- Staging Area
- Sling Site
- Mobile Weather Unit
- Fuel Station

1	2			
3	4	5		
6	7	8	9	
10	11	12	13	
14	15	16	17	
18	19	20	21	
				22



1:24,000

Postler
 August 05, 2015
 0341





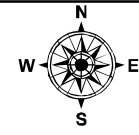
IAP MAP

Rocky Incident
 CA-LNU-006984
 August 5, 2015
 0700-0700

NAD 83
 Page 2 of 22

- Division
- Branch
- Drop Point
- Completed Line
- Hand Line
- Uncontrolled Fire Edge
- Completed Dozer Line
- Proposed Dozer Line
- Transmission Lines
- Cash Creek Wilderness
- Substations
- Communication Tower Repeater
- Dip Sites
- Helispot
- Staging Area
- Sling Site
- Mobile Weather Unit
- Fuel Station

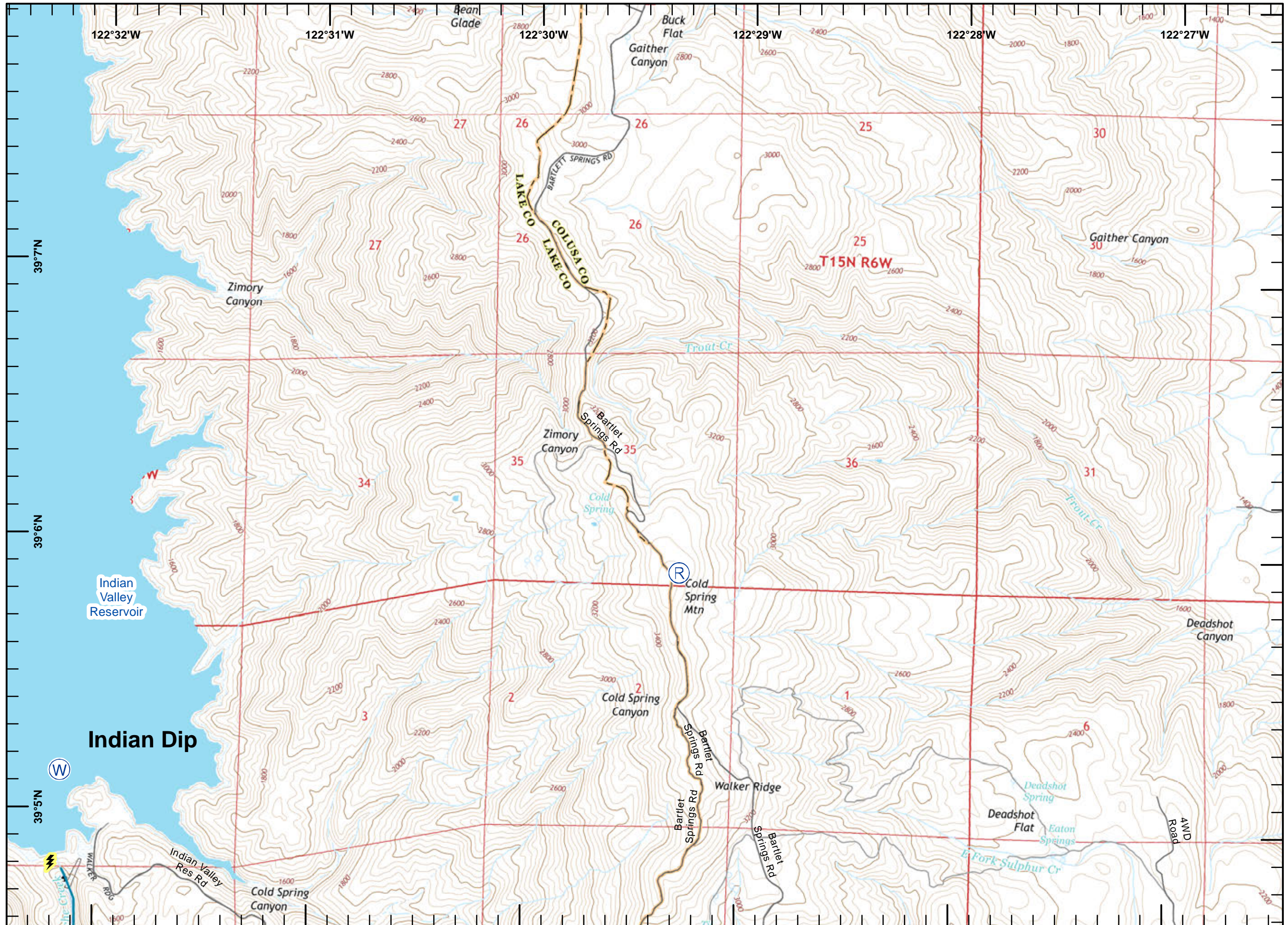
1	2	3
3	4	5
6	7	8
10	11	12
14	15	16
18	19	20
	21	22



Miles
 0 0.125 0.25 0.5

1:24,000

Postler
 August 05, 2015
 0342





IAP MAP

Rocky Incident
 CA-LNU-006984
 August 5, 2015
 0700-0700

NAD 83
 Page 3 of 22

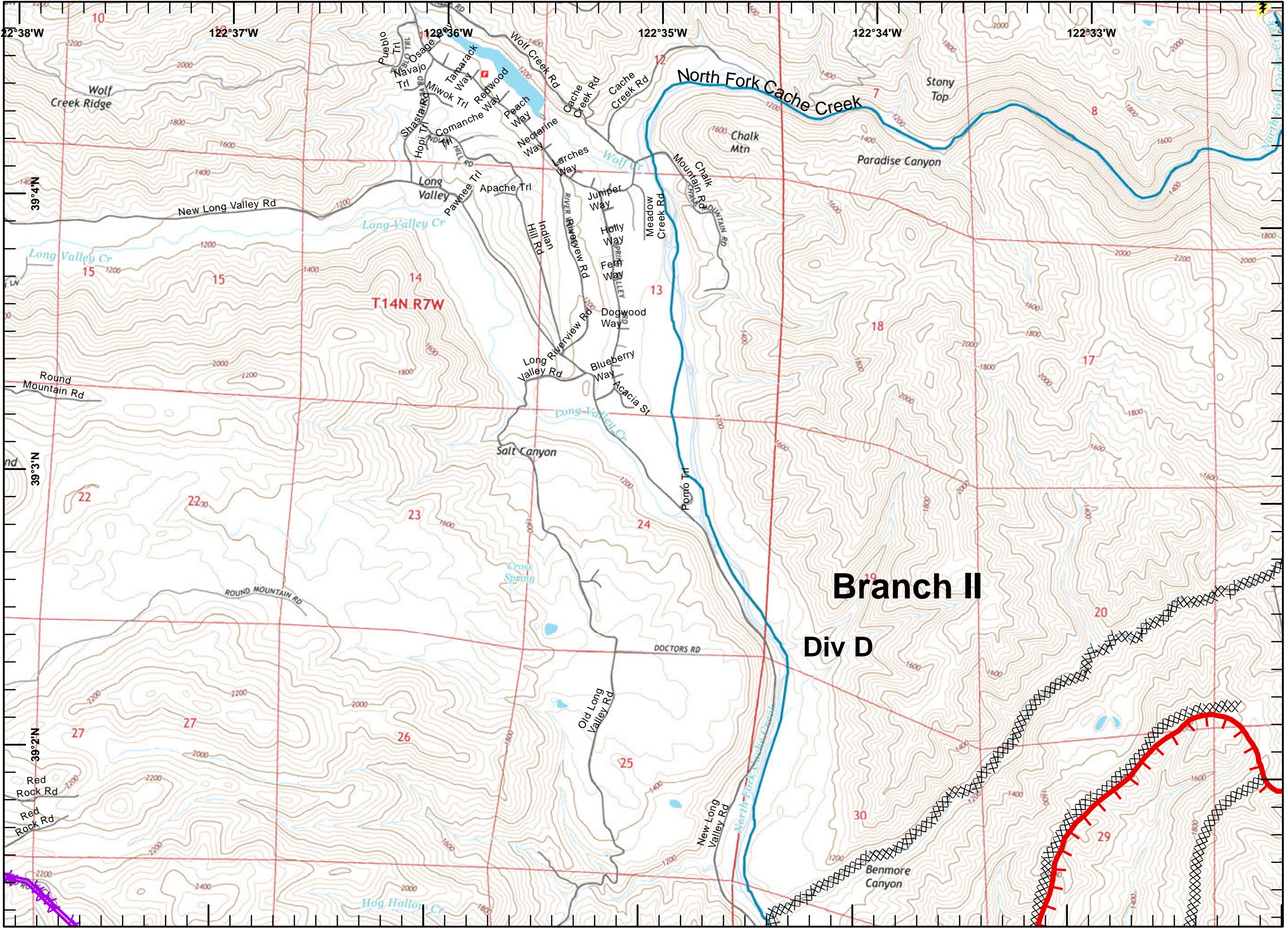
- Division
- Branch
- Drop Point
- Completed Line
- Hand Line
- Uncontrolled Fire Edge
- Completed Dozer Line
- Proposed Dozer Line
- Transmission Lines
- Cash Creek Wilderness
- Substations
- Communication Tower Repeater
- Dip Sites
- Helispot
- Staging Area
- Sling Site
- Mobile Weather Unit
- Fuel Station

1	2	3	4	5
6	7	8	9	10
11	12	13	14	15
16	17	18	19	20
21	22	23	24	25

Miles
 0 0.125 0.25 0.5

1:24,000

Postler
 August 05, 2015
 0342



Branch II
Div D

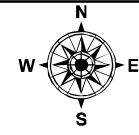


IAP MAP

Rocky Incident
 CA-LNU-006984
 August 5, 2015
 0700-0700
 NAD 83
 Page 4 of 22

- Division
- Branch
- Drop Point
- Completed Line
- Hand Line
- Uncontrolled Fire Edge
- Completed Dozer Line
- Proposed Dozer Line
- Transmission Lines
- Cash Creek Wilderness
- Substations
- Communication Tower Repeater
- Dip Sites
- Helispot
- Staging Area
- Sling Site
- Mobile Weather Unit
- Fuel Station

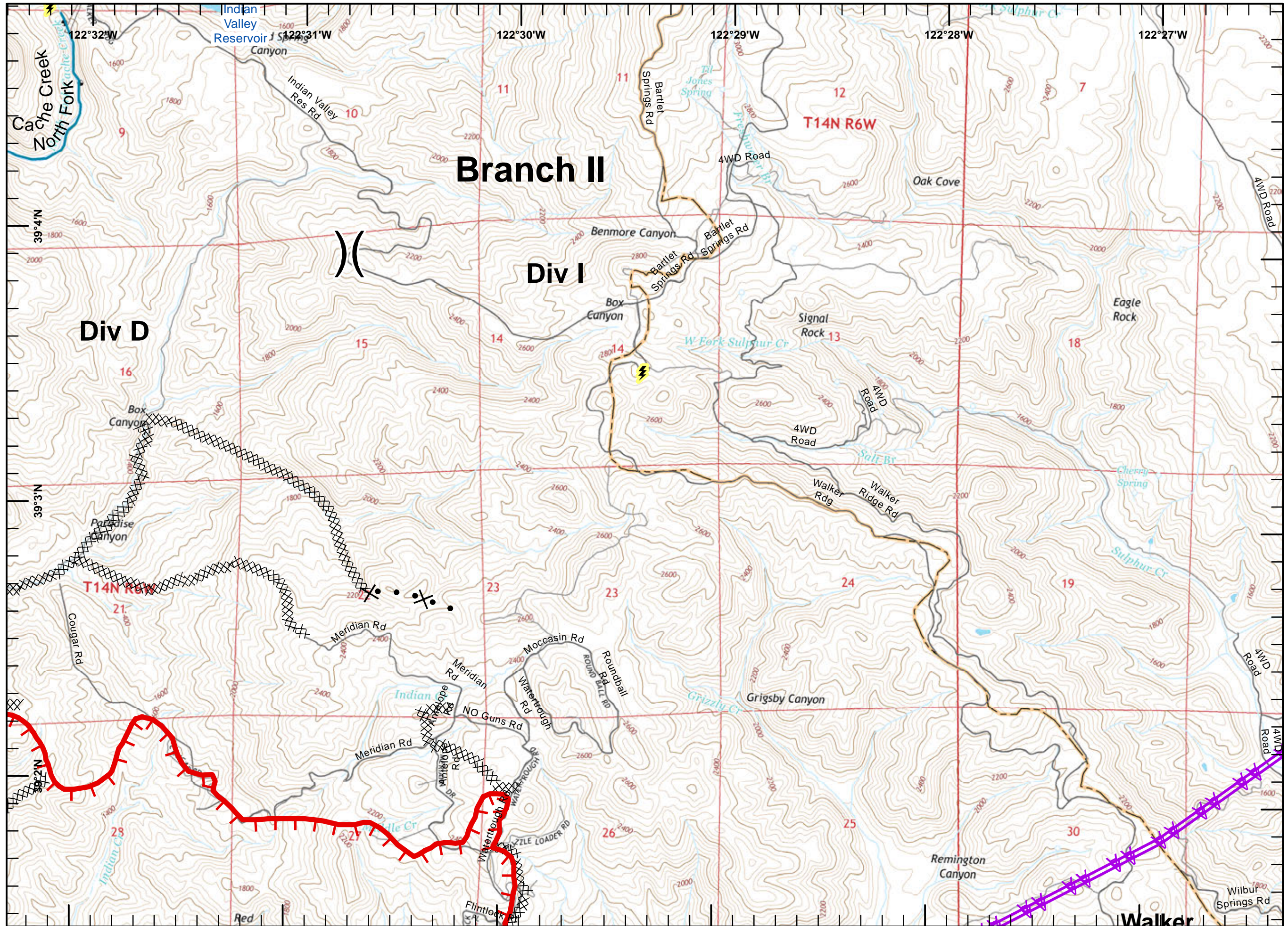
1	2	3	4	5
6	7	8	9	10
11	12	13	14	15
16	17	18	19	20
21	22			



Miles
 0 0.125 0.25 0.5

1:24,000

Postler
 August 05, 2015
 0342



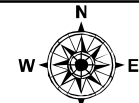


IAP MAP

Rocky Incident
 CA-LNU-006984
 August 5, 2015
 0700-0700
 NAD 83
 Page 5 of 22

- Division
- Branch
- Drop Point
- Completed Line
- Hand Line
- Uncontrolled Fire Edge
- Completed Dozer Line
- Proposed Dozer Line
- Transmission Lines
- Cash Creek Wilderness
- Substations
- Communication Tower Repeater
- Dip Sites
- Helispot
- Staging Area
- Sling Site
- Mobile Weather Unit
- Fuel Station

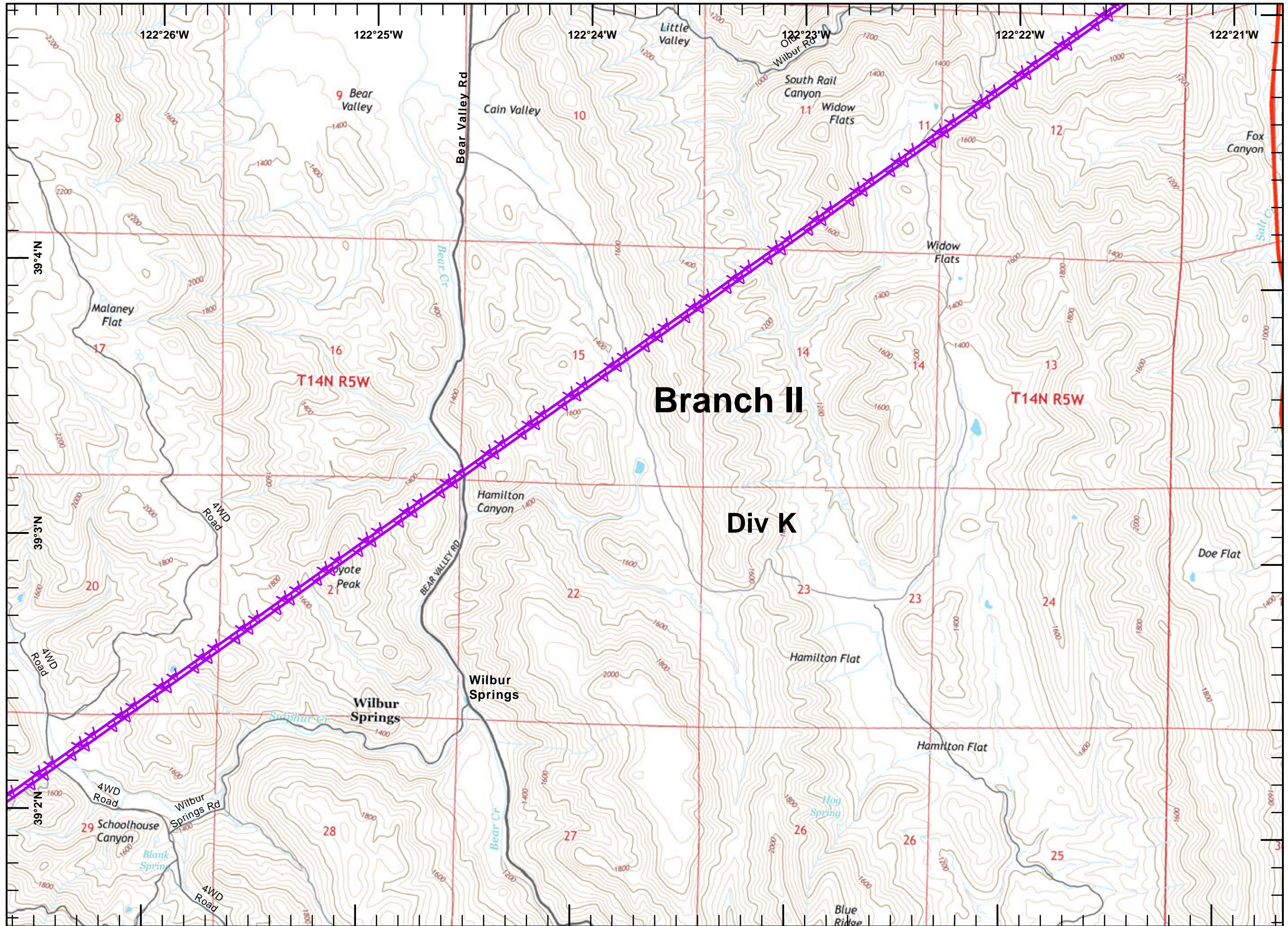
1	2	3	4	5
6	7	8	9	10
11	12	13	14	15
16	17	18	19	20
21	22	23	24	25



Miles
 0 0.125 0.25 0.5

1:24,000

Postler
 August 05, 2015
 0342



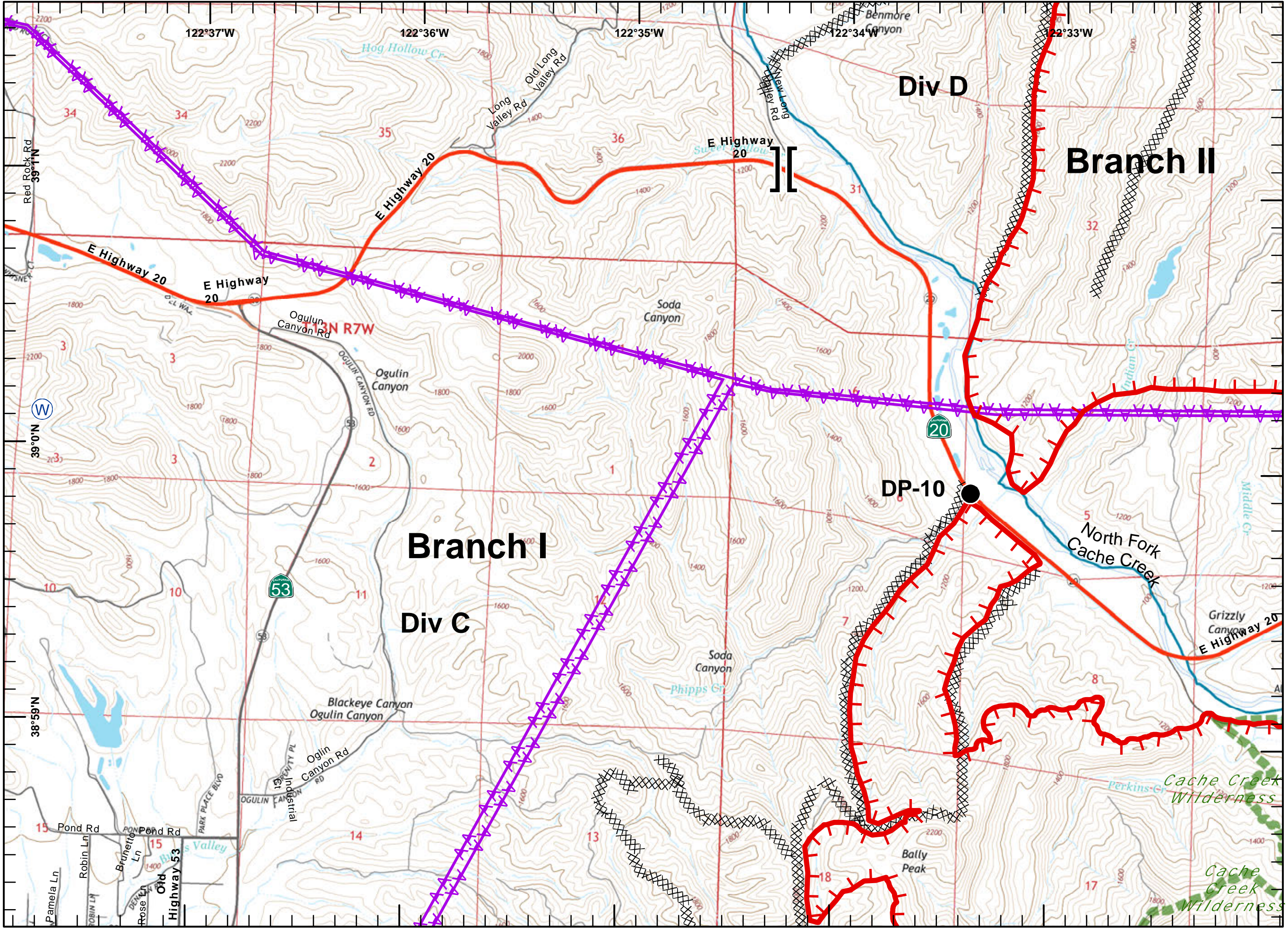


IAP MAP
 Rocky Incident
 CA-LNU-006984
 August 5, 2015
 0700-0700
 NAD 83
 Page 6 of 22

-)(Division
-][Branch
- Drop Point
- Completed Line
- H - H - Hand Line
- ┌ Uncontrolled Fire Edge
- XXXXXX Completed Dozer Line
- X• Proposed Dozer Line
- AA Transmission Lines
- ▬ Cash Creek Wilderness
- ⚡ Substations
- Ⓡ Communication Tower Repeater
- Ⓜ Dip Sites
- Ⓜ Helispot
- Ⓜ Staging Area
- Ⓜ Sling Site
- WX Mobile Weather Unit
- ⛛ Fuel Station

1	2			
3	4	5		
6	7	8	9	
10	11	12	13	
14	15	16	17	
18	19	20	21	
		22		

North arrow and scale bar (0 to 0.5 miles).
 Scale: 1:24,000
 Postler August 05, 2015 0342



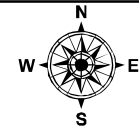


IAP MAP

Rocky Incident
 CA-LNU-006984
 August 5, 2015
 0700-0700
 NAD 83
 Page 7 of 22

-) (Division
-] [Branch
- Drop Point
- Completed Line
- H - H Hand Line
- Uncontrolled Fire Edge
- XXXXX Completed Dozer Line
- X• Proposed Dozer Line
- AA Transmission Lines
- ▭ Cash Creek Wilderness
- ⚡ Substations
- Ⓡ Communication Tower Repeater
- Ⓜ Dip Sites
- Helispot
- Ⓢ Staging Area
- Ⓢ Sling Site
- WX Mobile Weather Unit
- ⛛ Fuel Station

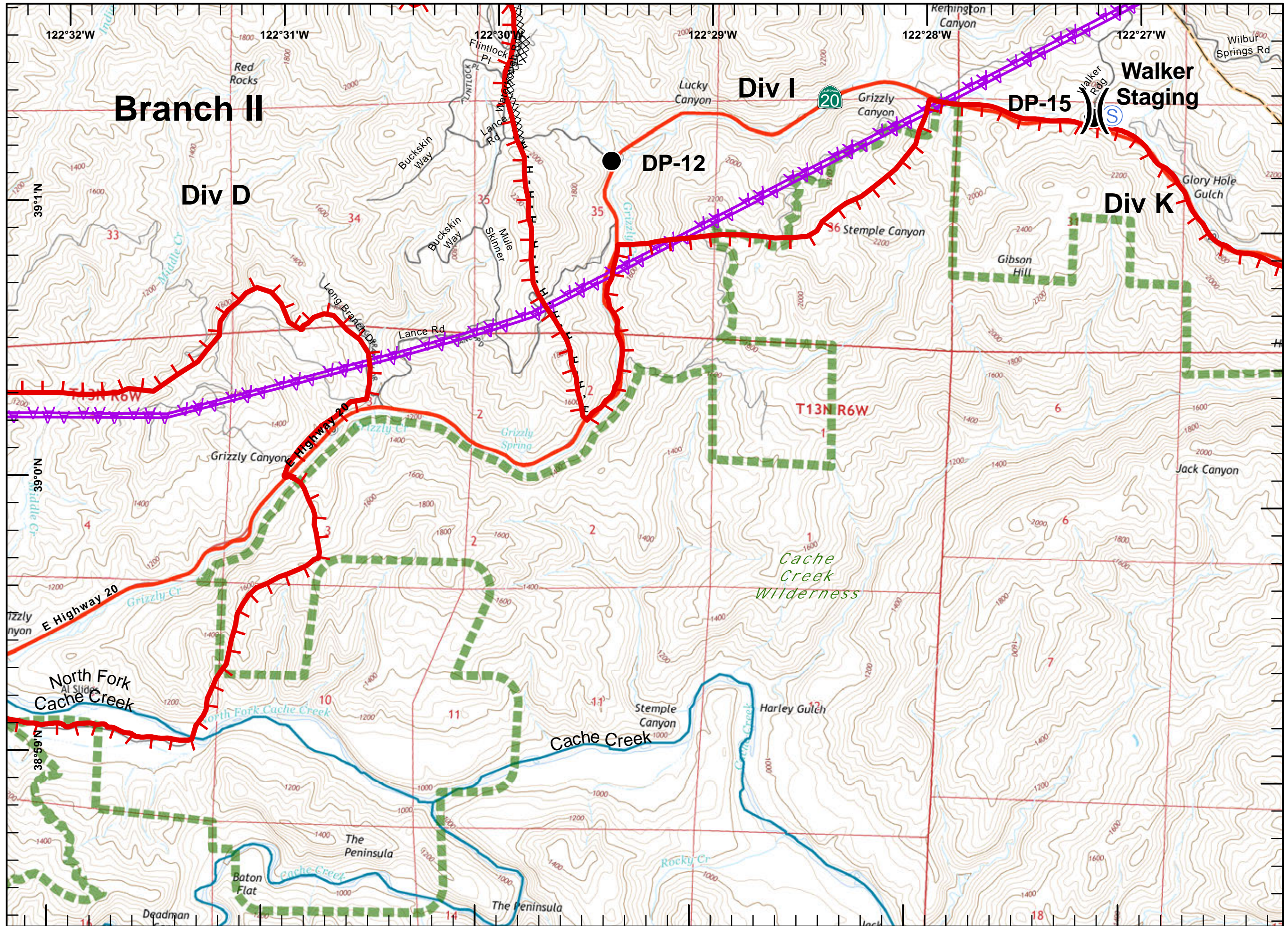
1	2			
3	4	5		
6	7	8	9	
10	11	12	13	
14	15	16	17	
18	19	20	21	
		22		



Miles
 0 0.125 0.25 0.5

1:24,000

Postler
 August 05, 2015
 0343



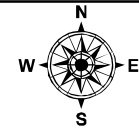


IAP MAP

Rocky Incident
 CA-LNU-006984
 August 5, 2015
 0700-0700
 NAD 83
 Page 8 of 22

-) (Division
-] [Branch
- Drop Point
- Completed Line
- H - H Hand Line
- ┌ Uncontrolled Fire Edge
- XXXXX Completed Dozer Line
- X Proposed Dozer Line
- AA Transmission Lines
- ▭ Cash Creek Wilderness
- ⚡ Substations
- Ⓡ Communication Tower Repeater
- Ⓜ Dip Sites
- Helispot
- Ⓢ Staging Area
- Ⓜ Sling Site
- WX Mobile Weather Unit
- └ Fuel Station

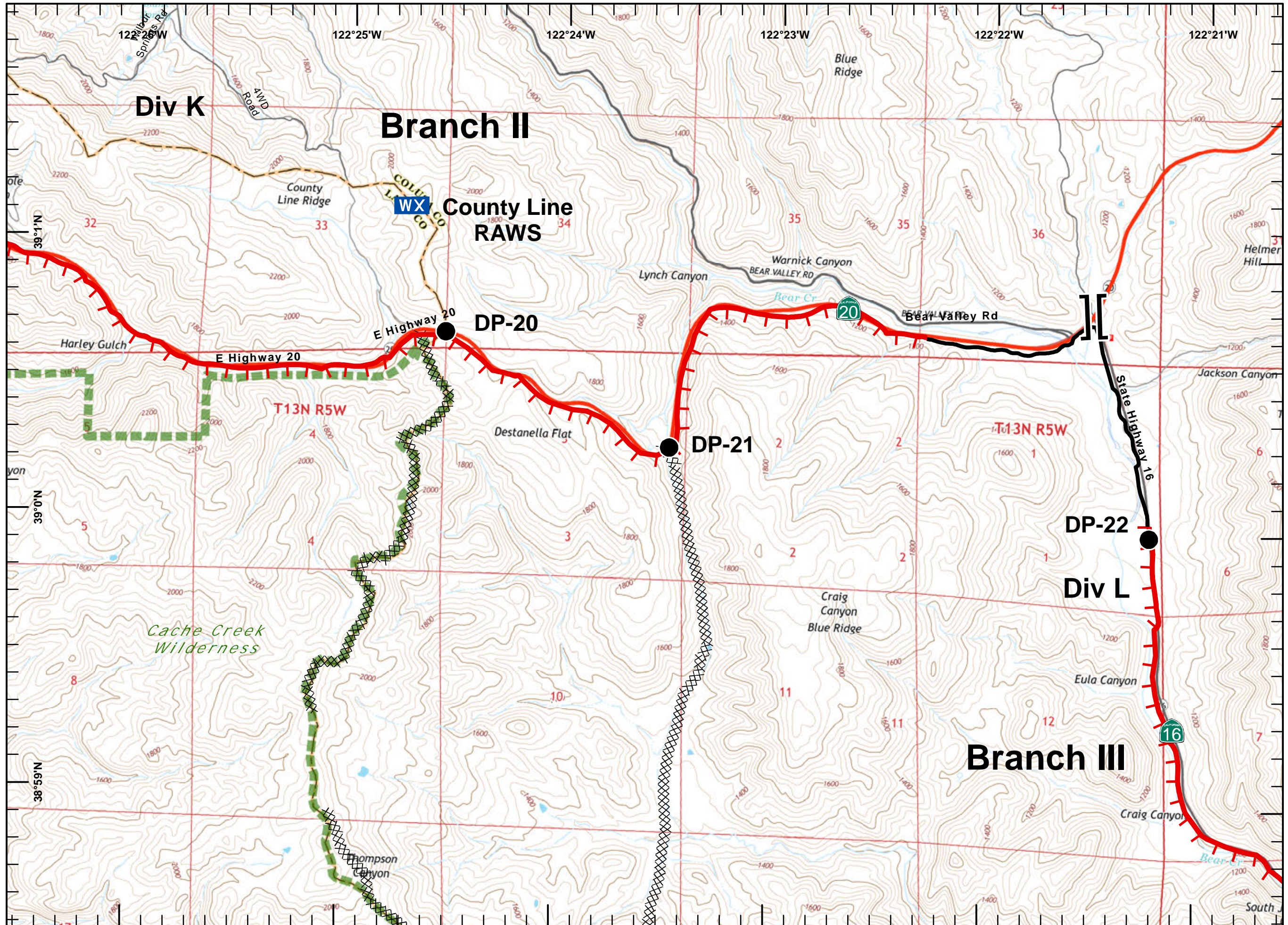
1	2	
3	4	5
6	7	8
10	11	12
14	15	16
18	19	20
	21	
	22	



Miles
 0 0.125 0.25 0.5

1:24,000

Postler
 August 05, 2015
 0343




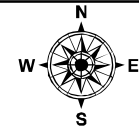


IAP MAP

Rocky Incident
 CA-LNU-006984
 August 5, 2015
 0700-0700
 NAD 83
 Page 9 of 22

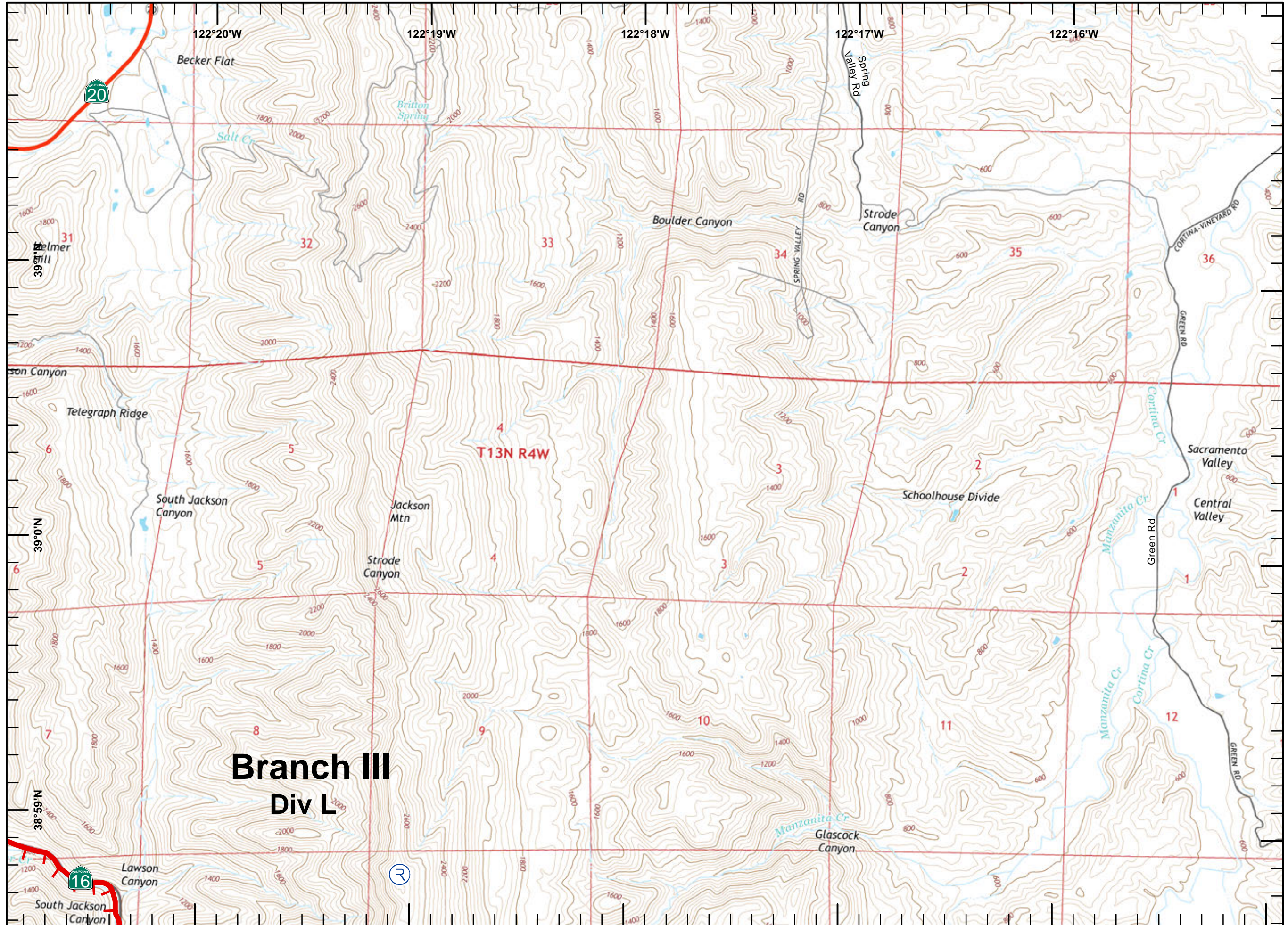
- Division
- Branch
- Drop Point
- Completed Line
- Hand Line
- Uncontrolled Fire Edge
- Completed Dozer Line
- Proposed Dozer Line
- Transmission Lines
- Cash Creek Wilderness
- Substations
- Communication Tower Repeater
- Dip Sites
- Helispot
- Staging Area
- Sling Site
- Mobile Weather Unit
- Fuel Station

1	2	
3	4	5
6	7	8
10	11	12
14	15	16
18	19	20
	21	
	22	



1:24,000

Postler
 August 05, 2015
 0343





IAP MAP

Rocky Incident
CA-LNU-006984

August 5, 2015

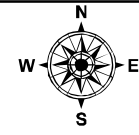
0700-0700

NAD 83

Page 10 of 22

- Division
- Branch
- Drop Point
- Completed Line
- Hand Line
- Uncontrolled Fire Edge
- Completed Dozer Line
- Proposed Dozer Line
- Transmission Lines
- Cash Creek Wilderness
- Substations
- Communication Tower Repeater
- Dip Sites
- Helispot
- Staging Area
- Sling Site
- Mobile Weather Unit
- Fuel Station

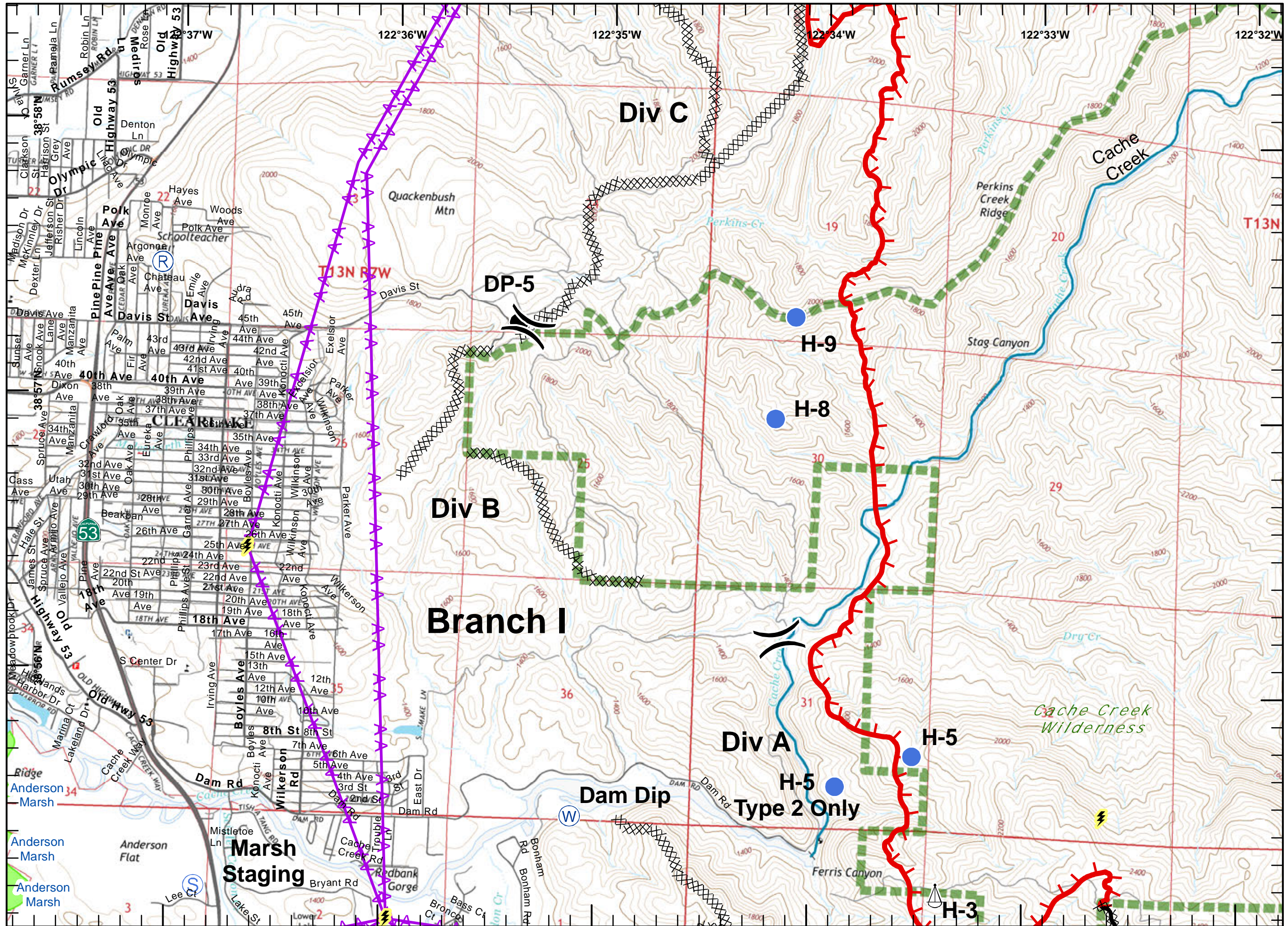
1	2		
3	4	5	
6	7	8	9
10	11	12	13
14	15	16	17
18	19	20	21
			22



Miles
0 0.125 0.25 0.5

1:24,000

Postler
August 05, 2015
0343





IAP MAP

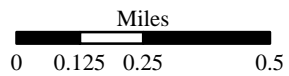
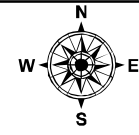
Rocky Incident
CA-LNU-006984
August 5, 2015
0700-0700

NAD 83

Page 11 of 22

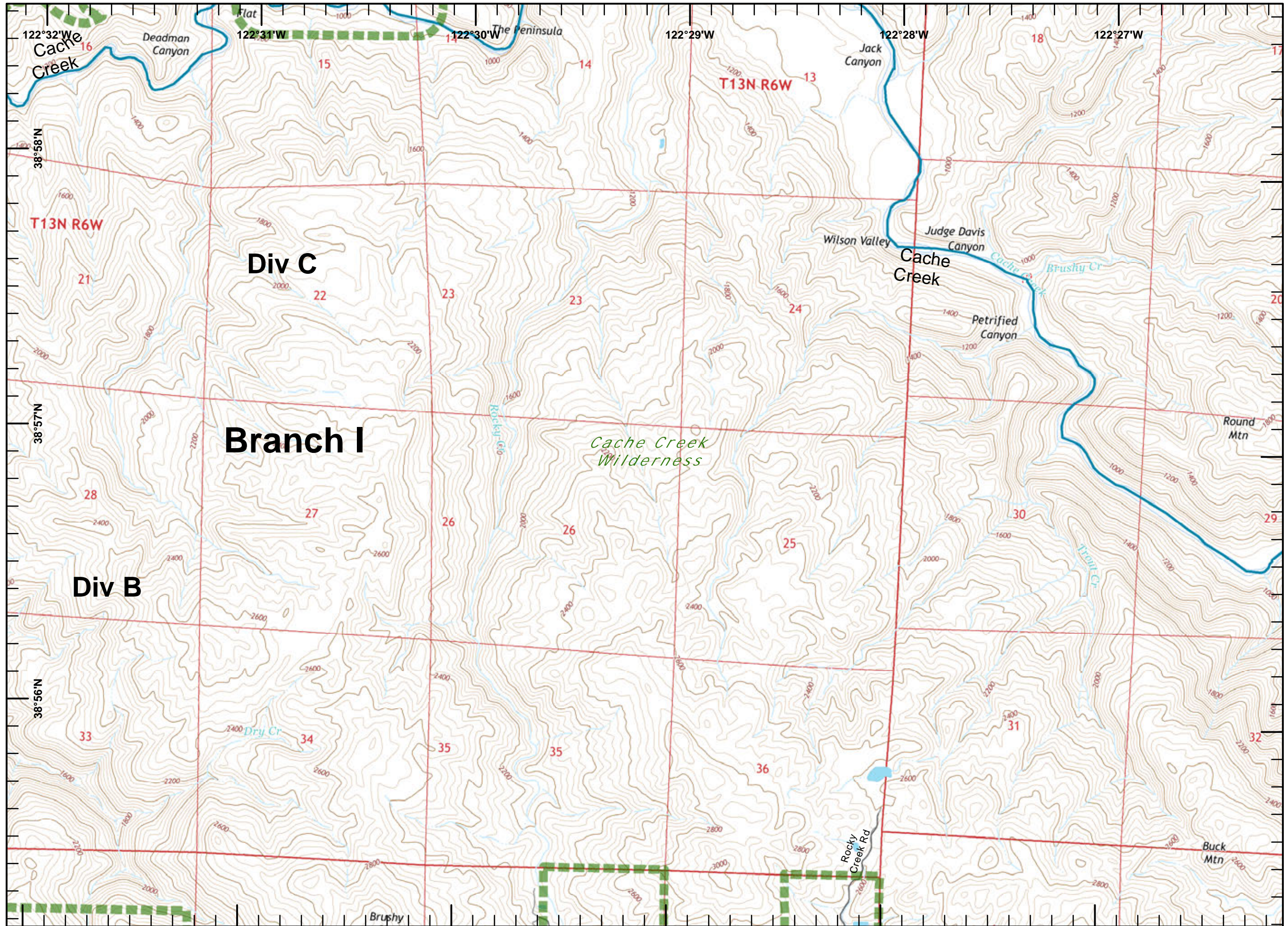
-) (Division
-] [Branch
- Drop Point
- Completed Line
- H - H Hand Line
- ┌ └ ┐ ┘ Uncontrolled Fire Edge
- XXXXXX Completed Dozer Line
- X Proposed Dozer Line
- AA Transmission Lines
- Cash Creek Wilderness
- ⚡ Substations
- Ⓡ Communication Tower Repeater
- Ⓜ Dip Sites
- Helispot
- Ⓢ Staging Area
- Ⓢ Sling Site
- WX Mobile Weather Unit
- ⛽ Fuel Station

1	2	
3	4	5
6	7	8
10	11	12
14	15	16
18	19	20
	22	



1:24,000

Postler
August 05, 2015
0343





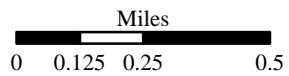
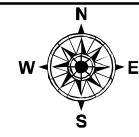
IAP MAP

Rocky Incident
 CA-LNU-006984
 August 5, 2015
 0700-0700

NAD 83
 Page 12 of 22

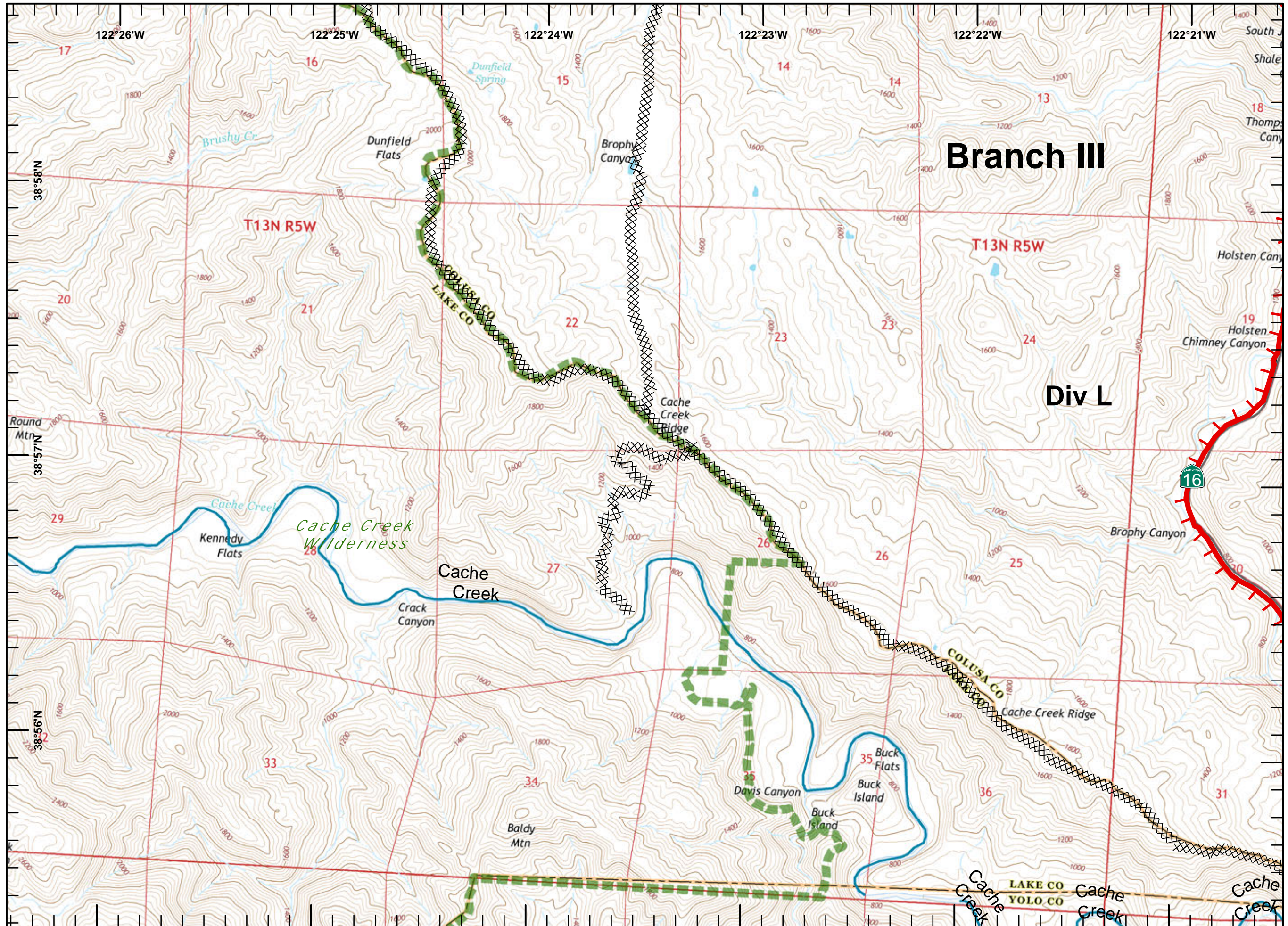
-) (Division
-] [Branch
- Drop Point
- Completed Line
- H - H Hand Line
- ┌ Uncontrolled Fire Edge
- XXXXX Completed Dozer Line
- X Proposed Dozer Line
- AA Transmission Lines
- ▬ Cash Creek Wilderness
- ⚡ Substations
- Ⓡ Communication Tower Repeater
- Ⓜ Dip Sites
- Helispot
- Ⓢ Staging Area
- Ⓢ Sling Site
- WX Mobile Weather Unit
- ⛛ Fuel Station

1	2	
3	4	5
6	7	8
10	11	12
14	15	16
18	19	20
		21
		22



1:24,000

Postler
 August 05, 2015
 0344





IAP MAP
 Rocky Incident
 CA-LNU-006984
 August 5, 2015
 0700-0700
 NAD 83
 Page 13 of 22

-) Division
- [Branch
- Drop Point
- Completed Line
- H - H Hand Line
- ┌ Uncontrolled Fire Edge
- XXXXX Completed Dozer Line
- X Proposed Dozer Line
- AA Transmission Lines
- Cash Creek Wilderness
- ⚡ Substations
- Ⓡ Communication Tower Repeater
- Ⓜ Dip Sites
- Helispot
- Ⓢ Staging Area
- Ⓢ Sling Site
- WX Mobile Weather Unit
- ⛛ Fuel Station

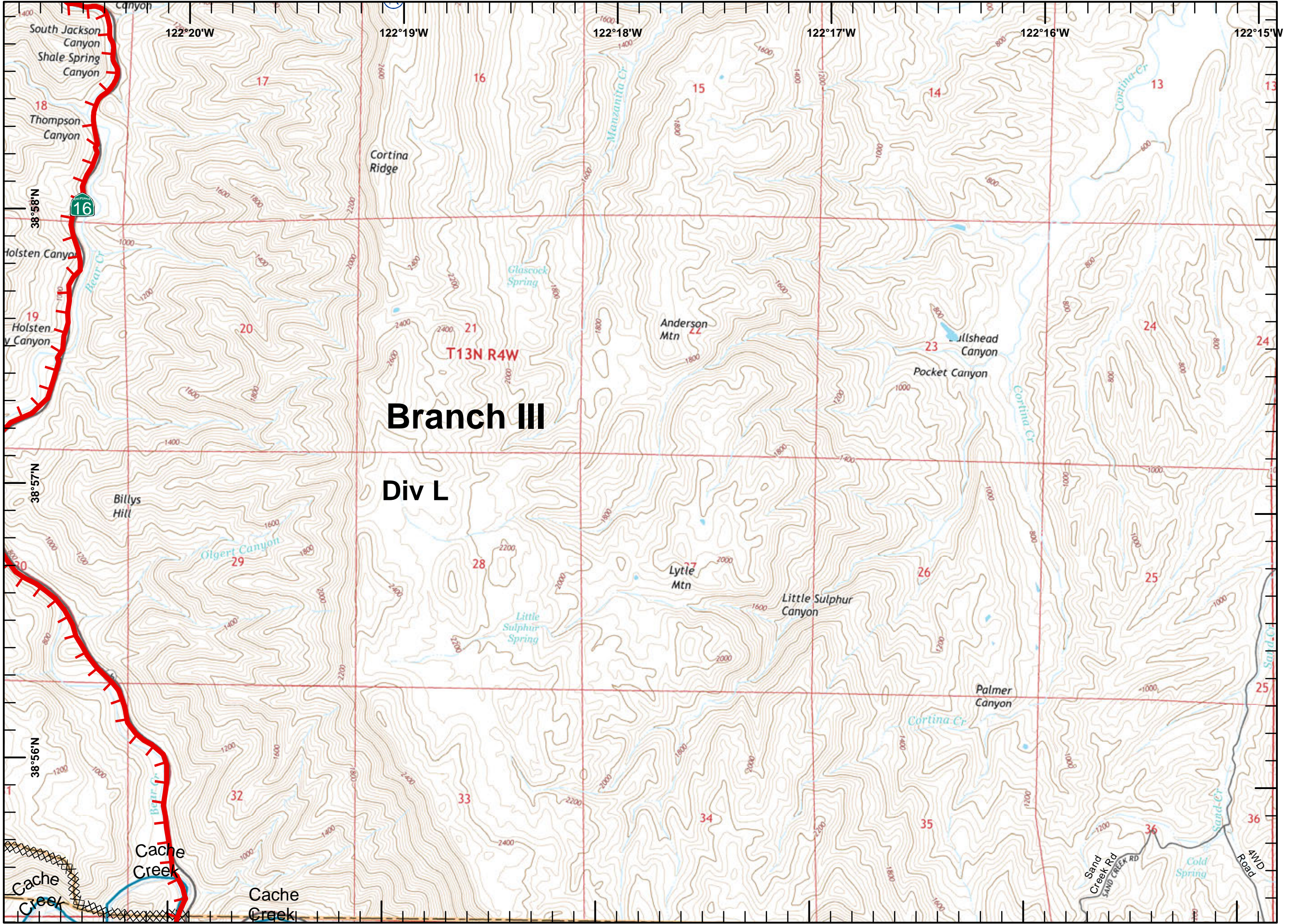
1	2	
3	4	5
6	7	8
10	11	12
14	15	16
18	19	20
		21
		22

North arrow and scale bar.

Miles: 0, 0.125, 0.25, 0.5

1:24,000

Postler
 August 05, 2015
 0344





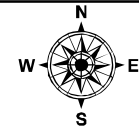
IAP MAP

Rocky Incident
CA-LNU-006984
August 5, 2015
0700-0700

NAD 83
Page 14 of 22

- Division
- Branch
- Drop Point
- Completed Line
- Hand Line
- Uncontrolled Fire Edge
- Completed Dozer Line
- Proposed Dozer Line
- Transmission Lines
- Cash Creek Wilderness
- Substations
- Communication Tower Repeater
- Dip Sites
- Helispot
- Staging Area
- Sling Site
- Mobile Weather Unit
- Fuel Station

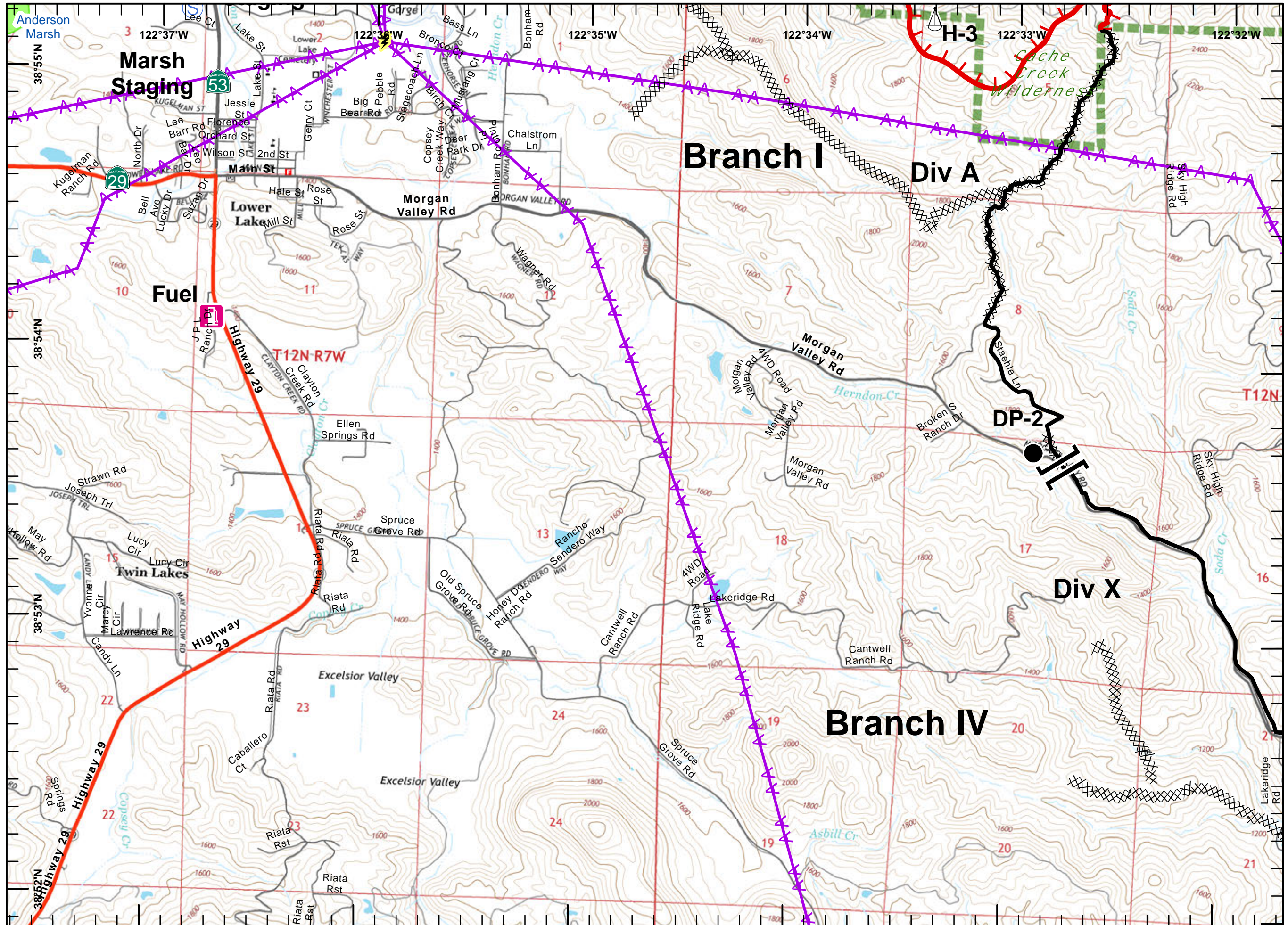
1	2		
3	4	5	
6	7	8	9
10	11	12	13
14	15	16	17
18	19	20	21
		22	



Miles
0 0.125 0.25 0.5

1:24,000

Postler
August 05, 2015
0344





IAP MAP

Rocky Incident
CA-LNU-006984

August 5, 2015


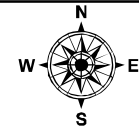
0700-0700

NAD 83

Page 15 of 22

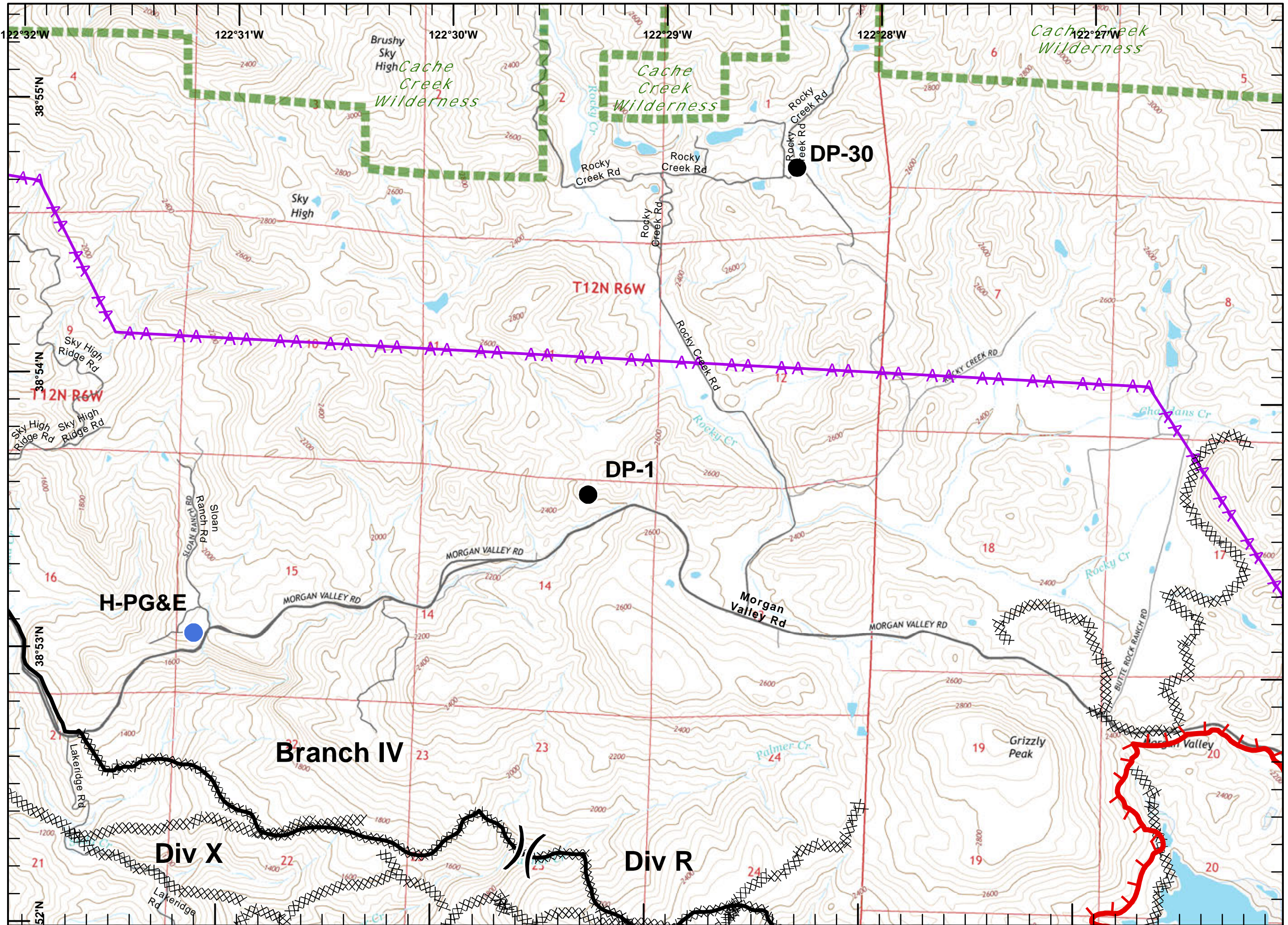
- Division
- Branch
- Drop Point
- Completed Line
- Hand Line
- Uncontrolled Fire Edge
- Completed Dozer Line
- Proposed Dozer Line
- Transmission Lines
- Cash Creek Wilderness
- Substations
- Communication Tower Repeater
- Dip Sites
- Helispot
- Staging Area
- Sling Site
- Mobile Weather Unit
- Fuel Station

1	2	
3	4	5
6	7	8
10	11	12
14	15	16
18	19	20
	21	22



1:24,000

Postler
August 05, 2015
0344



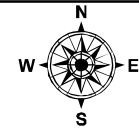


IAP MAP

Rocky Incident
 CA-LNU-006984
 August 5, 2015
 0700-0700
 NAD 83
 Page 16 of 22

-) (Division
-] [Branch
- Drop Point
- Completed Line
- H - H Hand Line
- ┌ └ Uncontrolled Fire Edge
- XXXX Completed Dozer Line
- X Proposed Dozer Line
- AA Transmission Lines
- Cash Creek Wilderness
- ⚡ Substations
- Ⓡ Communication Tower Repeater
- Ⓜ Dip Sites
- Helispot
- Ⓢ Staging Area
- Ⓜ Sling Site
- WX Mobile Weather Unit
- ⛽ Fuel Station

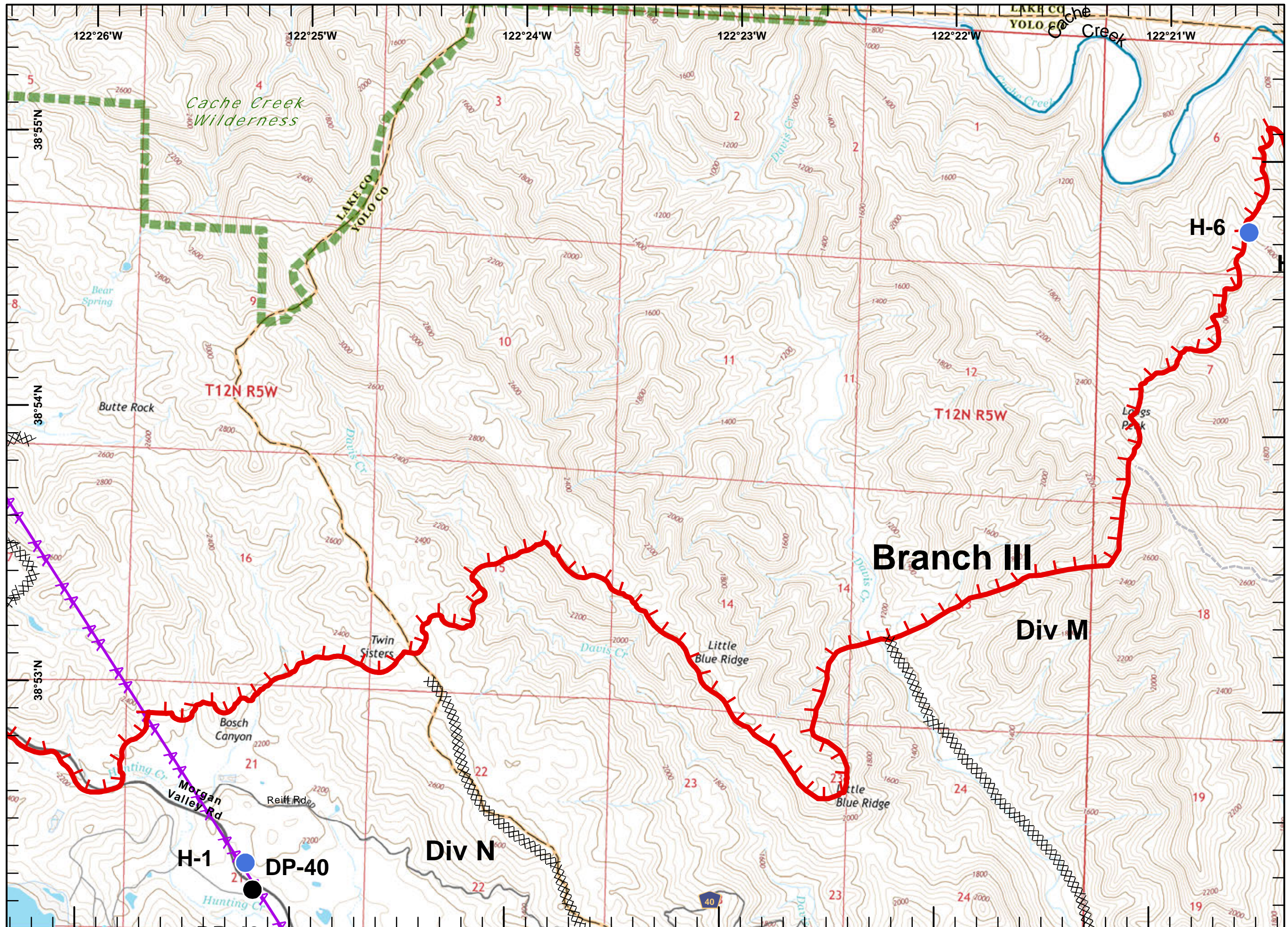
1	2		
3	4	5	
6	7	8	9
10	11	12	13
14	15	16	17
18	19	20	21
		22	



Miles
 0 0.125 0.25 0.5

1:24,000

Postler
 August 05, 2015
 0344



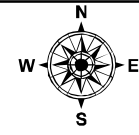


IAP MAP

Rocky Incident
CA-LNU-006984
August 5, 2015
0700-0700
NAD 83
Page 17 of 22

-) Division
- [Branch
- Drop Point
- Completed Line
- H - H Hand Line
- ┌ Uncontrolled Fire Edge
- XXXXX Completed Dozer Line
- X Proposed Dozer Line
- AA Transmission Lines
- Cash Creek Wilderness
- ⚡ Substations
- Ⓡ Communication Tower Repeater
- Ⓜ Dip Sites
- Helispot
- Ⓢ Staging Area
- Ⓢ Sling Site
- WX Mobile Weather Unit
- ⛛ Fuel Station

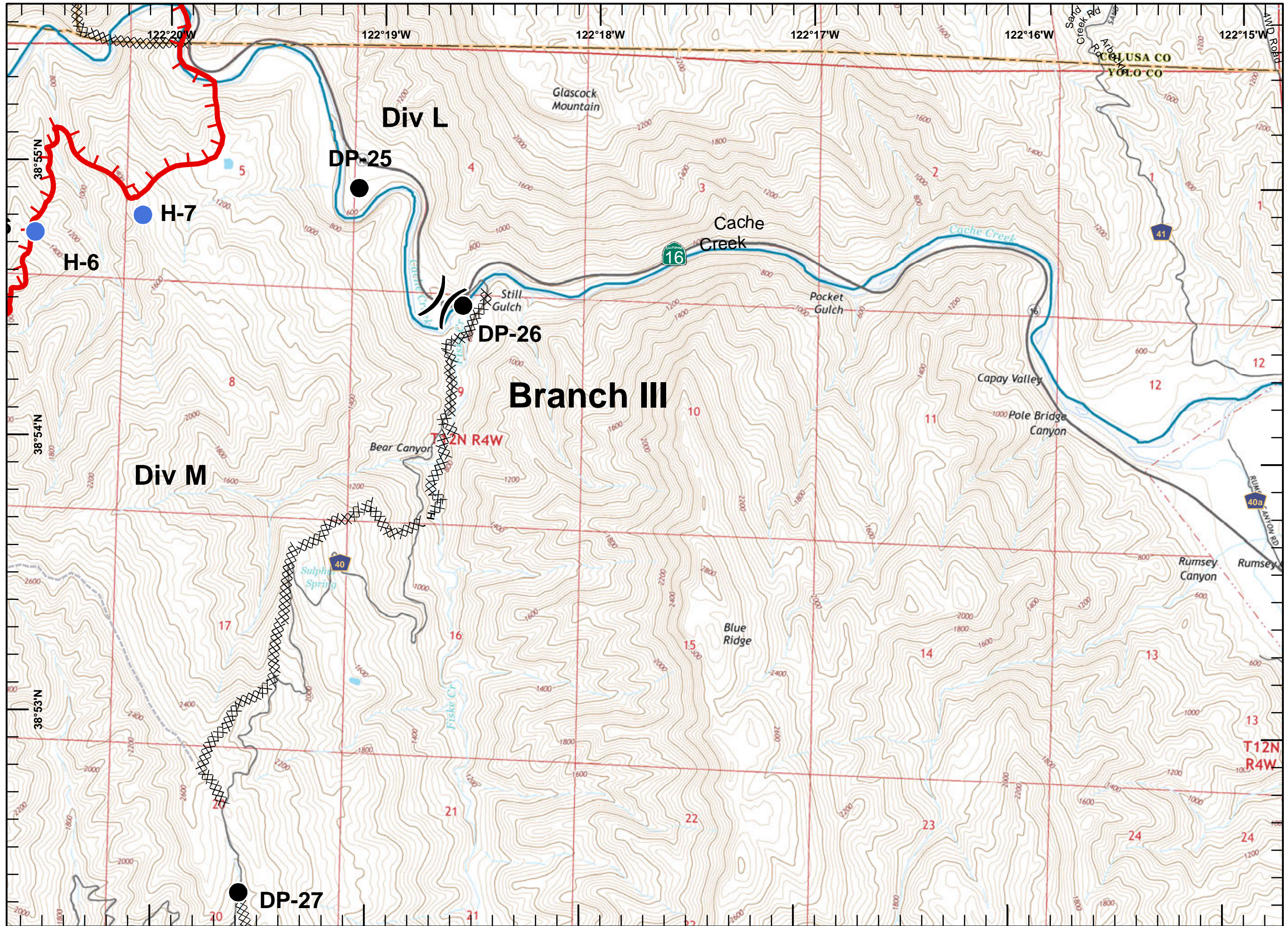
1	2		
3	4	5	
6	7	8	9
10	11	12	13
14	15	16	17
18	19	20	21
			22



Miles
0 0.125 0.25 0.5

1:24,000

Postler
August 05, 2015
0345




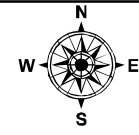


IAP MAP

Rocky Incident
 CA-LNU-006984
 August 5, 2015
 0700-0700
 NAD 83
 Page 18 of 22

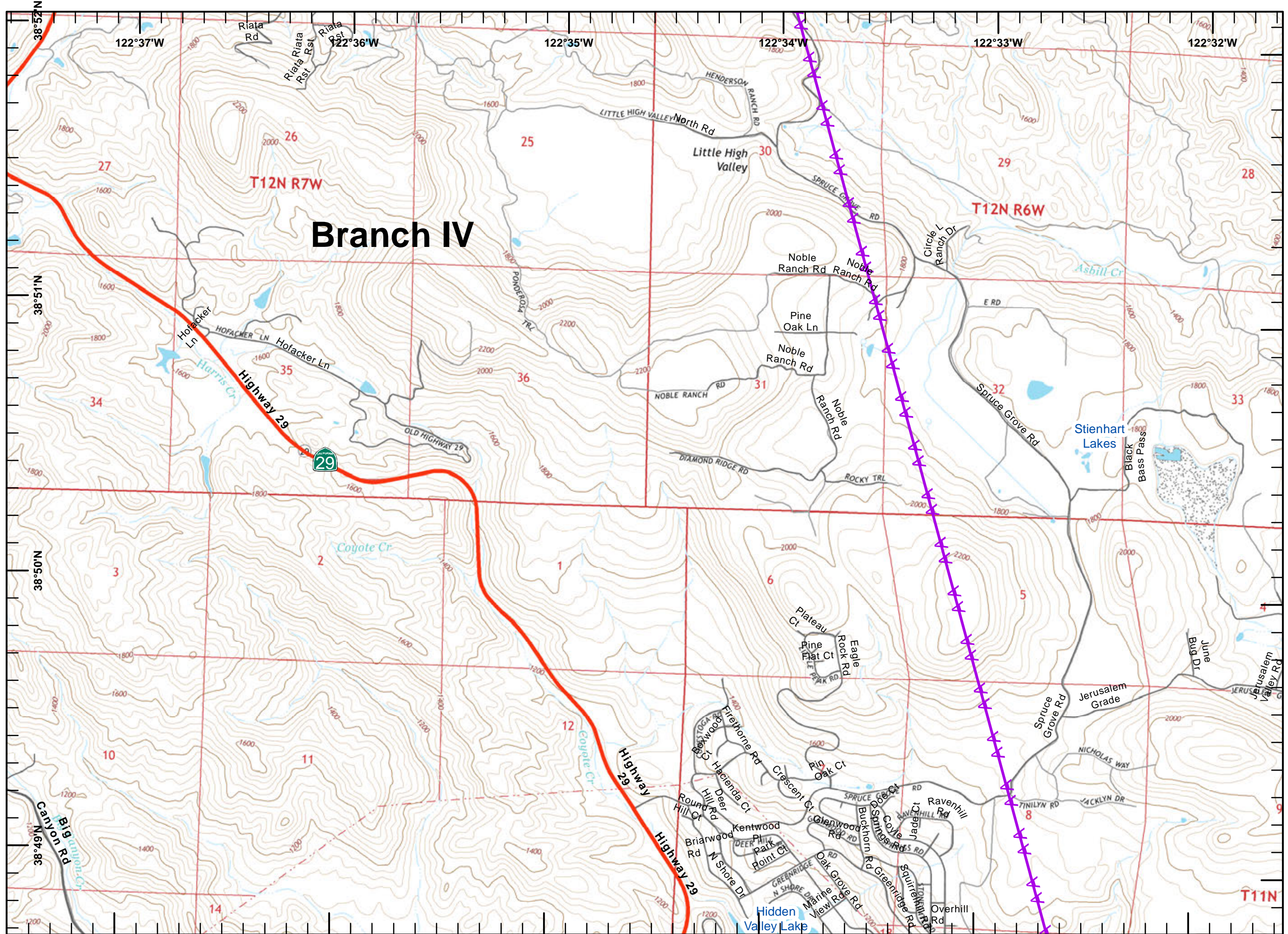
- Division
- Branch
- Drop Point
- Completed Line
- Hand Line
- Uncontrolled Fire Edge
- Completed Dozer Line
- Proposed Dozer Line
- Transmission Lines
- Cash Creek Wilderness
- Substations
- Communication Tower Repeater
- Dip Sites
- Helispot
- Staging Area
- Sling Site
- Mobile Weather Unit
- Fuel Station

1	2	
3	4	5
6	7	8
10	11	12
14	15	16
18	19	20
		22



1:24,000

Postler
 August 05, 2015
 0345



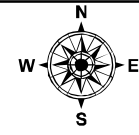


IAP MAP

Rocky Incident
 CA-LNU-006984
 August 5, 2015
 0700-0700
 NAD 83
 Page 19 of 22

-) (Division
-] [Branch
- Drop Point
- Completed Line
- H - H Hand Line
- ┌ └ ┐ ┘ Uncontrolled Fire Edge
- XXXXX Completed Dozer Line
- X Proposed Dozer Line
- AA Transmission Lines
- Cash Creek Wilderness
- ⚡ Substations
- Ⓡ Communication Tower Repeater
- Ⓜ Dip Sites
- Helispot
- Ⓢ Staging Area
- Ⓜ Sling Site
- WX Mobile Weather Unit
- ⛽ Fuel Station

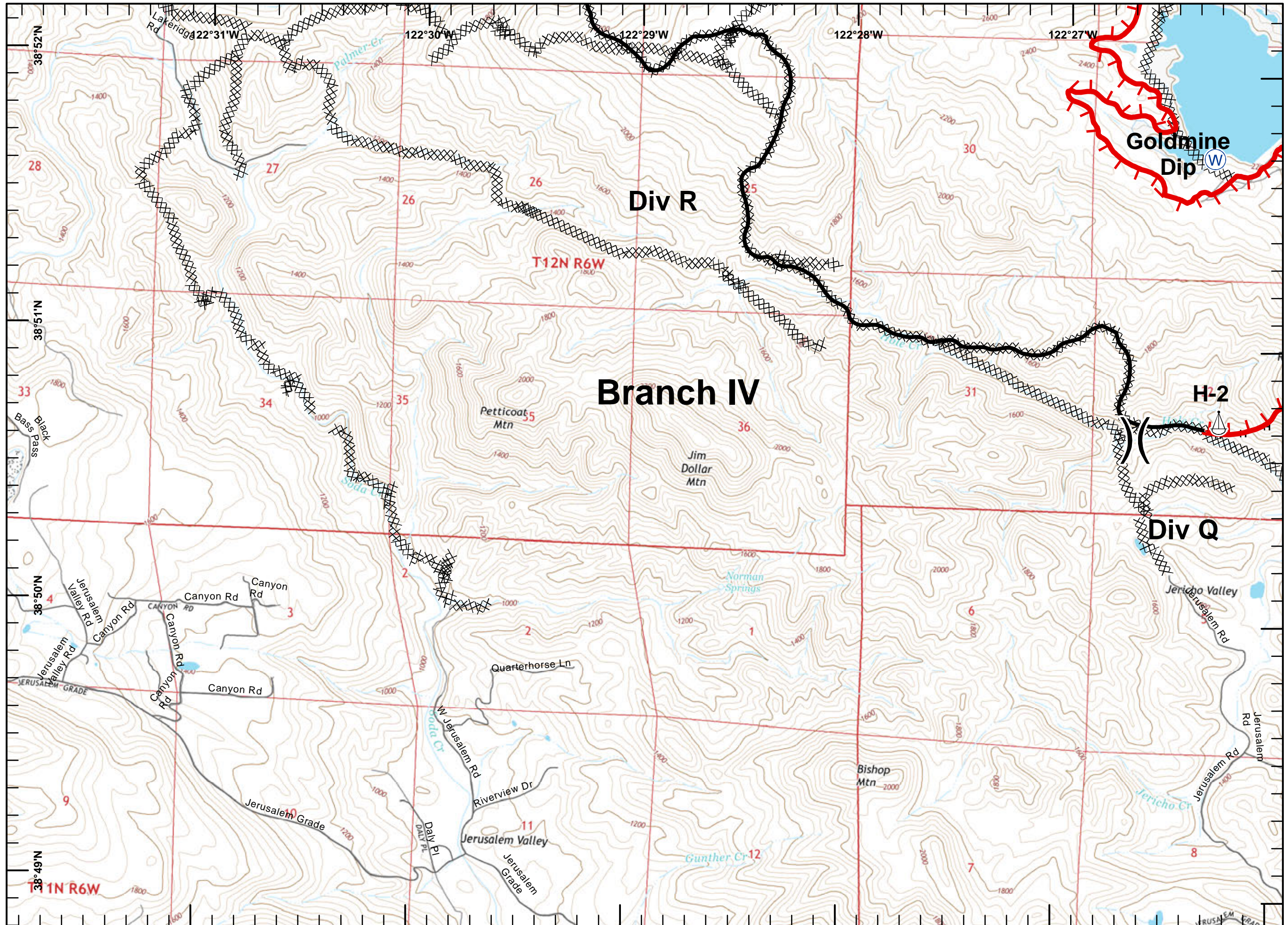
1	2		
3	4	5	
6	7	8	9
10	11	12	13
14	15	16	17
18	19	20	21
	22		



Miles
 0 0.125 0.25 0.5

1:24,000

Postler
 August 05, 2015
 0345



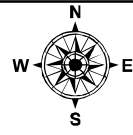


IAP MAP

Rocky Incident
 CA-LNU-006984
 August 5, 2015
 0700-0700
 NAD 83
 Page 20 of 22

- Division
- Branch
- Drop Point
- Completed Line
- Hand Line
- Uncontrolled Fire Edge
- Completed Dozer Line
- Proposed Dozer Line
- Transmission Lines
- Cash Creek Wilderness
- Substations
- Communication Tower Repeater
- Dip Sites
- Helispot
- Staging Area
- Sling Site
- Mobile Weather Unit
- Fuel Station

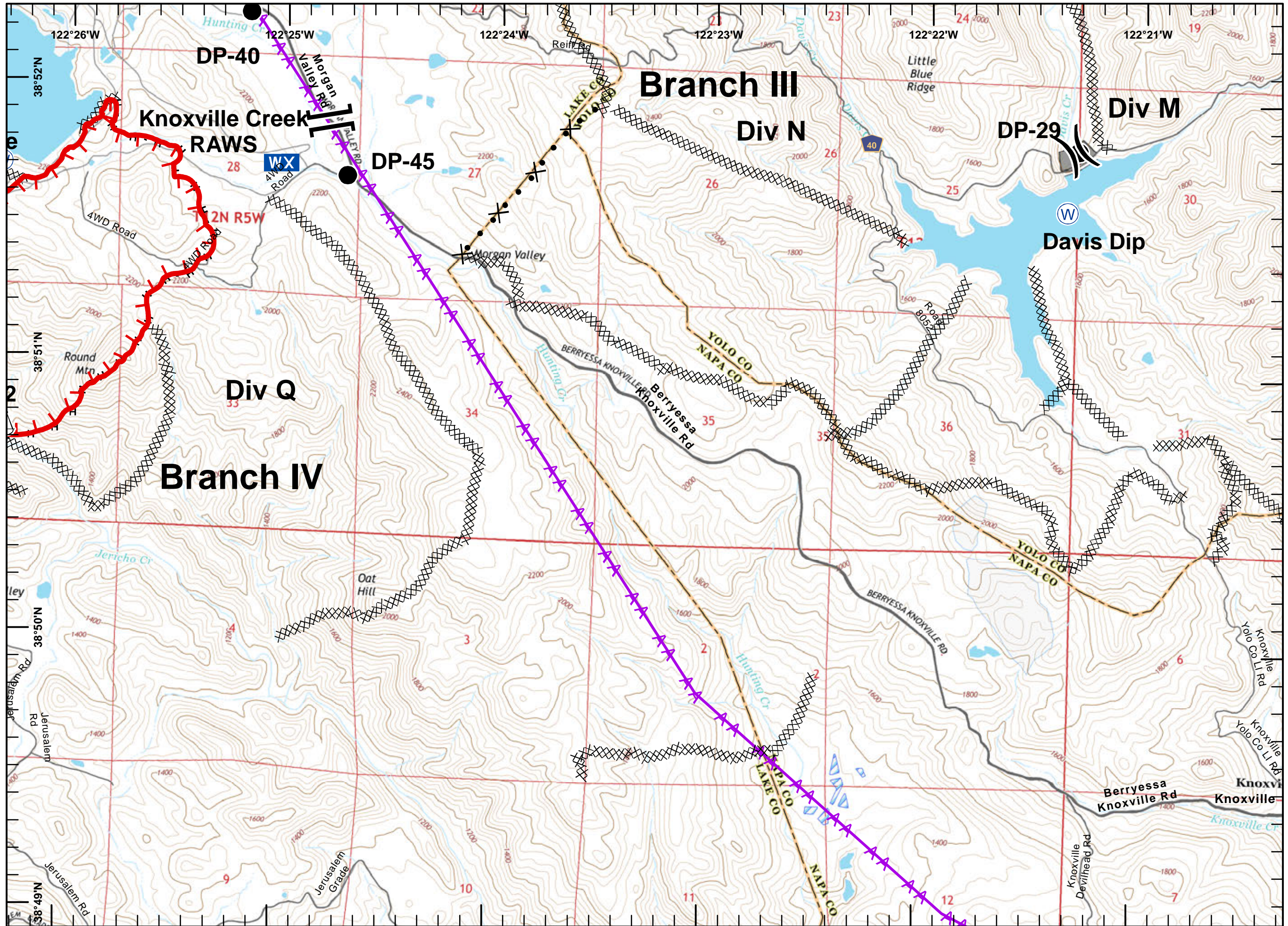
1	2		
3	4	5	
6	7	8	9
10	11	12	13
14	15	16	17
18	19	20	21
			22



Miles
 0 0.125 0.25 0.5

1:24,000

Postler
 August 05, 2015
 0345




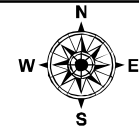


IAP MAP

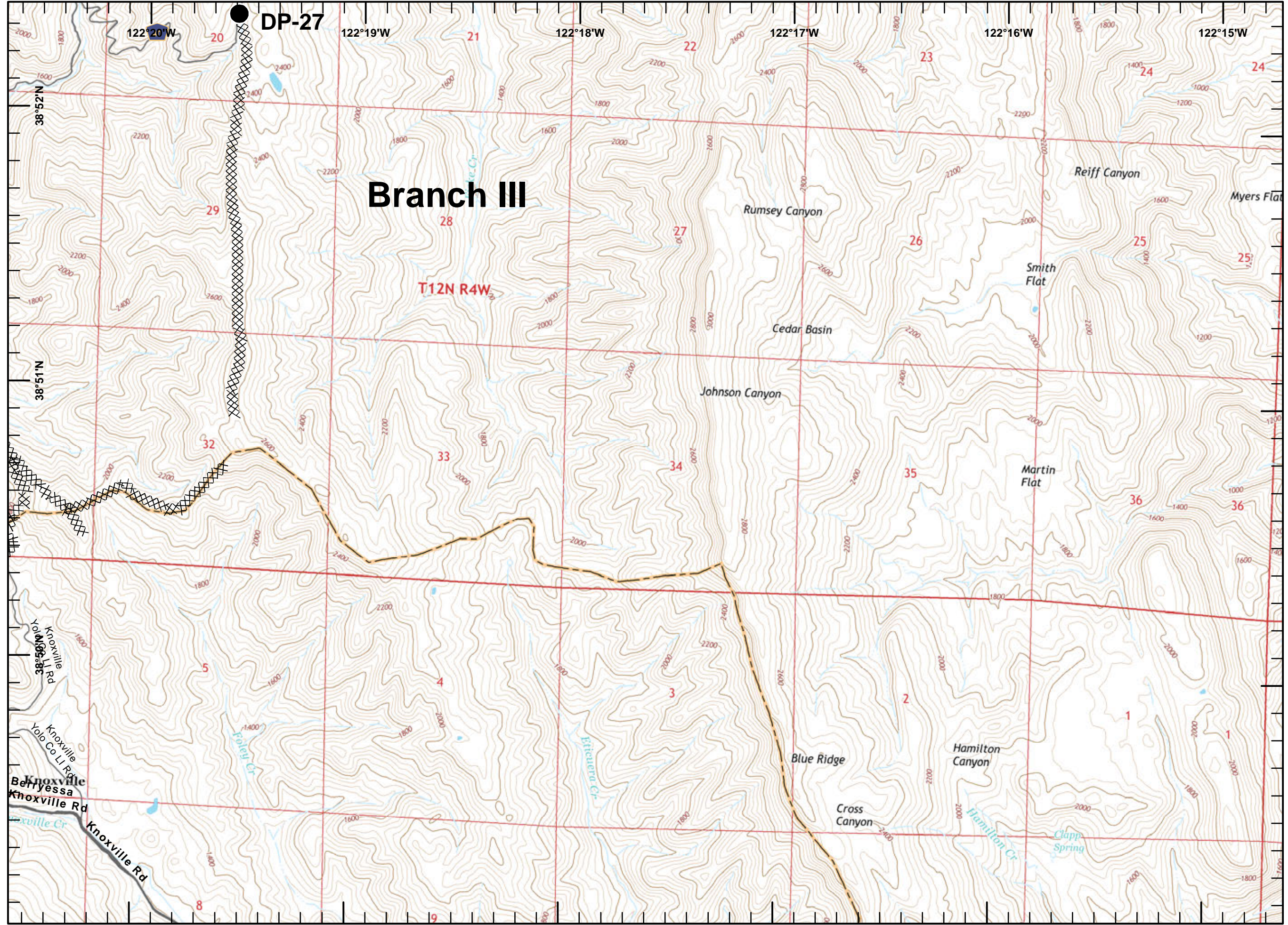
Rocky Incident
 CA-LNU-006984
 August 5, 2015
 0700-0700
 NAD 83
 Page 21 of 22

- Division
- Branch
- Drop Point
- Completed Line
- Hand Line
- Uncontrolled Fire Edge
- Completed Dozer Line
- Proposed Dozer Line
- Transmission Lines
- Cash Creek Wilderness
- Substations
- Communication Tower Repeater
- Dip Sites
- Helispot
- Staging Area
- Sling Site
- Mobile Weather Unit
- Fuel Station

1	2	
3	4	5
6	7	8
10	11	12
14	15	16
18	19	20
		22



1:24,000
 Postler
 August 05, 2015
 0345





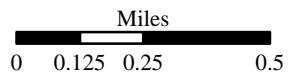
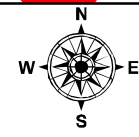
IAP MAP

Rocky Incident
 CA-LNU-006984
 August 5, 2015
 0700-0700

NAD 83
 Page 22 of 22

-) Division
- [Branch
- Drop Point
- Completed Line
- H - H Hand Line
- Uncontrolled Fire Edge
- XXXXXX Completed Dozer Line
- X Proposed Dozer Line
- AA Transmission Lines
- Cash Creek Wilderness
- ⚡ Substations
- R Communication Tower Repeater
- W Dip Sites
- Helispot
- S Staging Area
- ⚓ Sling Site
- WX Mobile Weather Unit
- ⛽ Fuel Station

1	2		
3	4	5	
6	7	8	9
10	11	12	13
14	15	16	17
18	19	20	21
		22	



1:24,000

Postler
 August 05, 2015
 0346

