



IAP Page Index Map

Rocky Incident
CA-LNU-006984
August 8, 2015
0700-0700
NAD 83

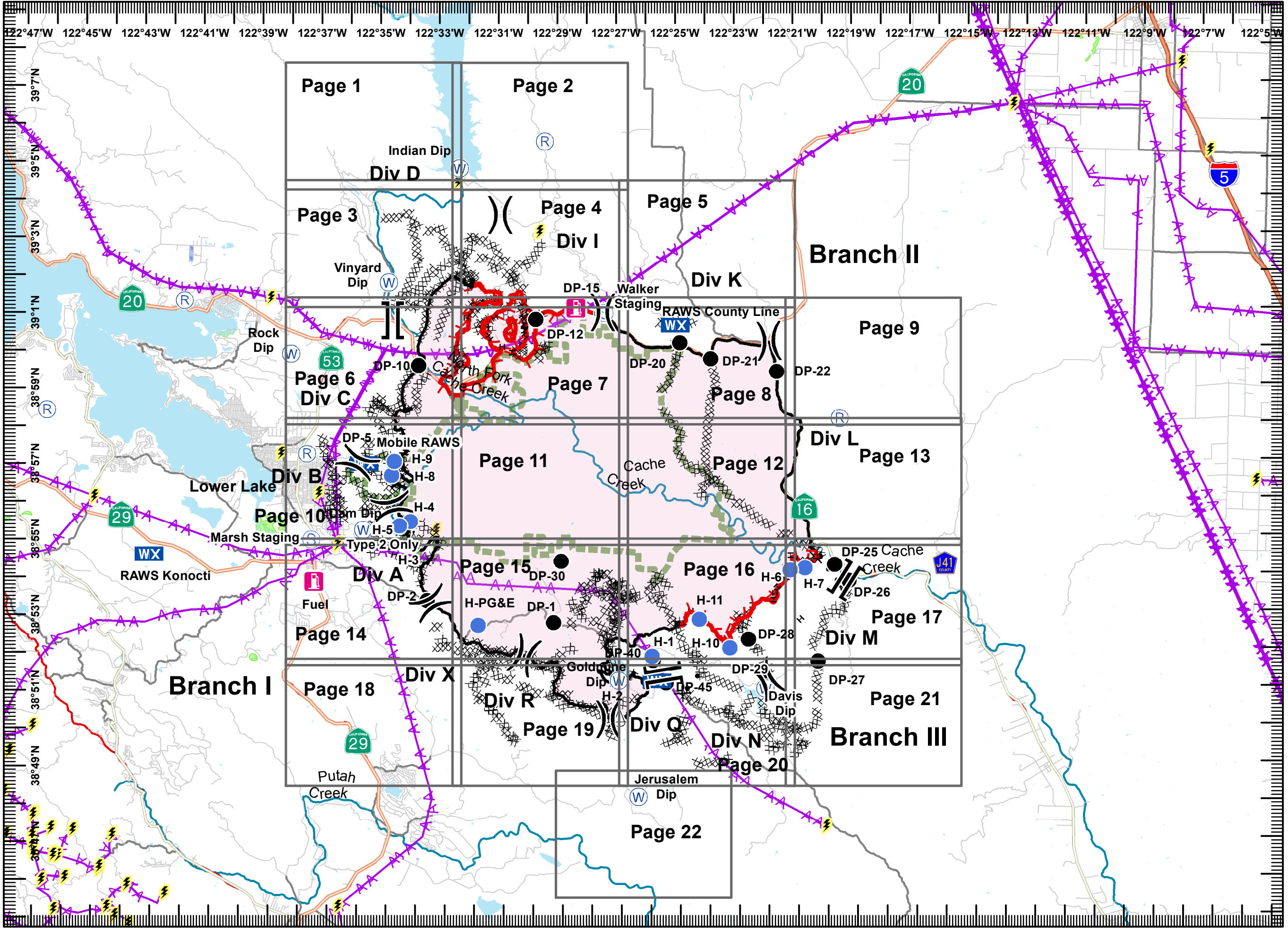
- Division
- Branch
- Drop Point
- Completed Line
- Hand Line
- Uncontrolled Fire Edge
- Completed Dozer Line
- Proposed Dozer Line
- Transmission Lines
- Cash Creek Wilderness
- Substations
- Communication Tower Repeater
- Dip Sites
- Helispot
- Staging Area
- Sling Site
- Mobile Weather Unit
- Fuel Station



Miles
0 0.5 1 2

1:175,000

Postler
August 08, 2015
0206



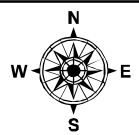


IAP MAP

Rocky Incident
 CA-LNU-006984
 August 8, 2015
 0700-0700
 NAD 83
 Page 1 of 22

- Division
- Branch
- Drop Point
- Completed Line
- Hand Line
- Uncontrolled Fire Edge
- Completed Dozer Line
- Proposed Dozer Line
- Transmission Lines
- Cash Creek Wilderness
- Substations
- Communication Tower Repeater
- Dip Sites
- Helispot
- Staging Area
- Sling Site
- Mobile Weather Unit
- Fuel Station

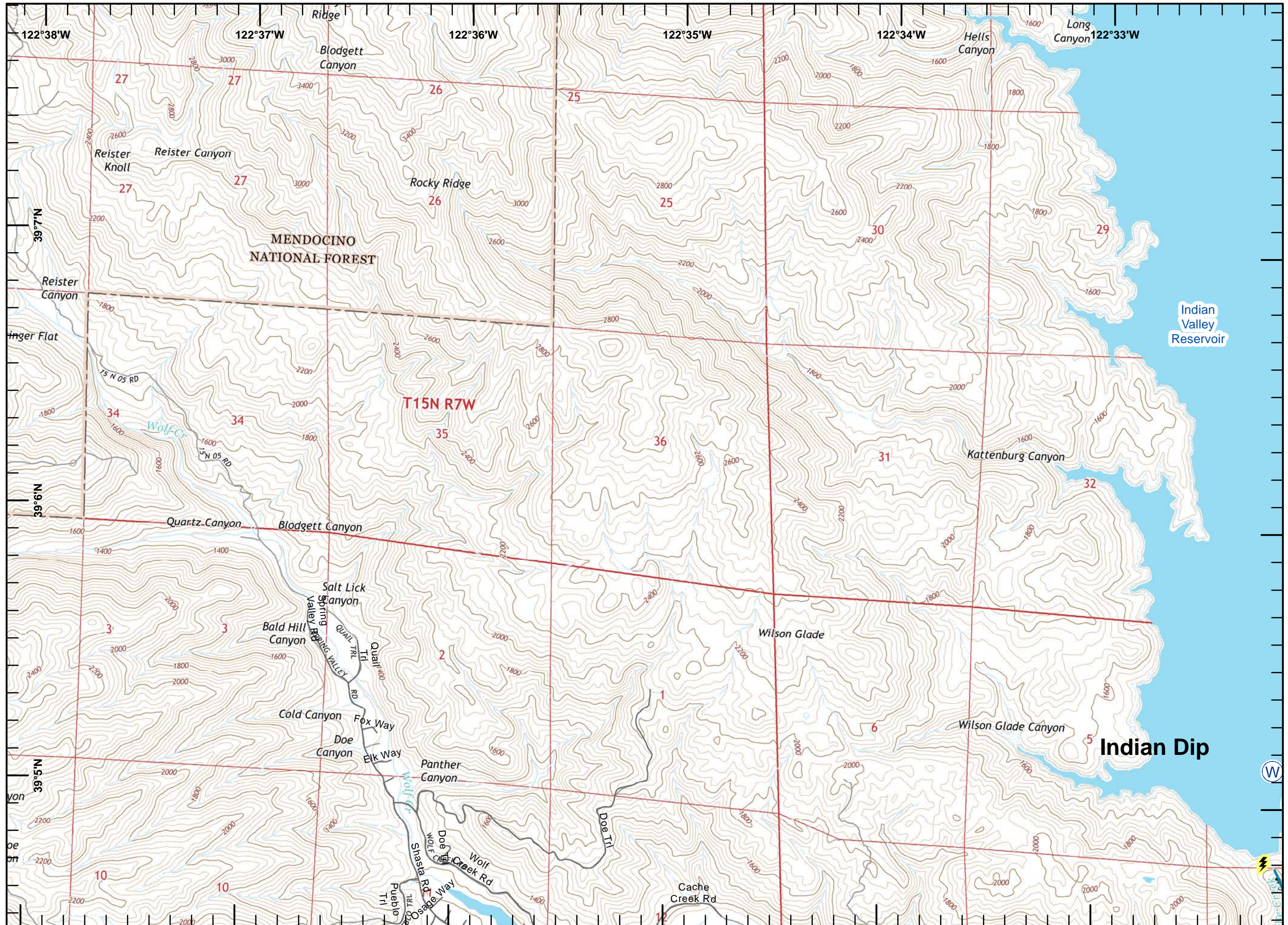
1	2			
3	4	5		
6	7	8	9	
10	11	12	13	
14	15	16	17	
18	19	20	21	
				22



Miles
 0 0.125 0.25 0.5

1:24,000

Postler
 August 08, 2015
 0238





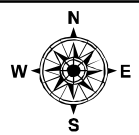
IAP MAP

Rocky Incident
CA-LNU-006984
August 8, 2015
0700-0700

NAD 83
Page 2 of 22

- Division
- Branch
- Drop Point
- Completed Line
- Hand Line
- Uncontrolled Fire Edge
- Completed Dozer Line
- Proposed Dozer Line
- Transmission Lines
- Cash Creek Wilderness
- Substations
- Communication Tower Repeater
- Dip Sites
- Helispot
- Staging Area
- Sling Site
- Mobile Weather Unit
- Fuel Station

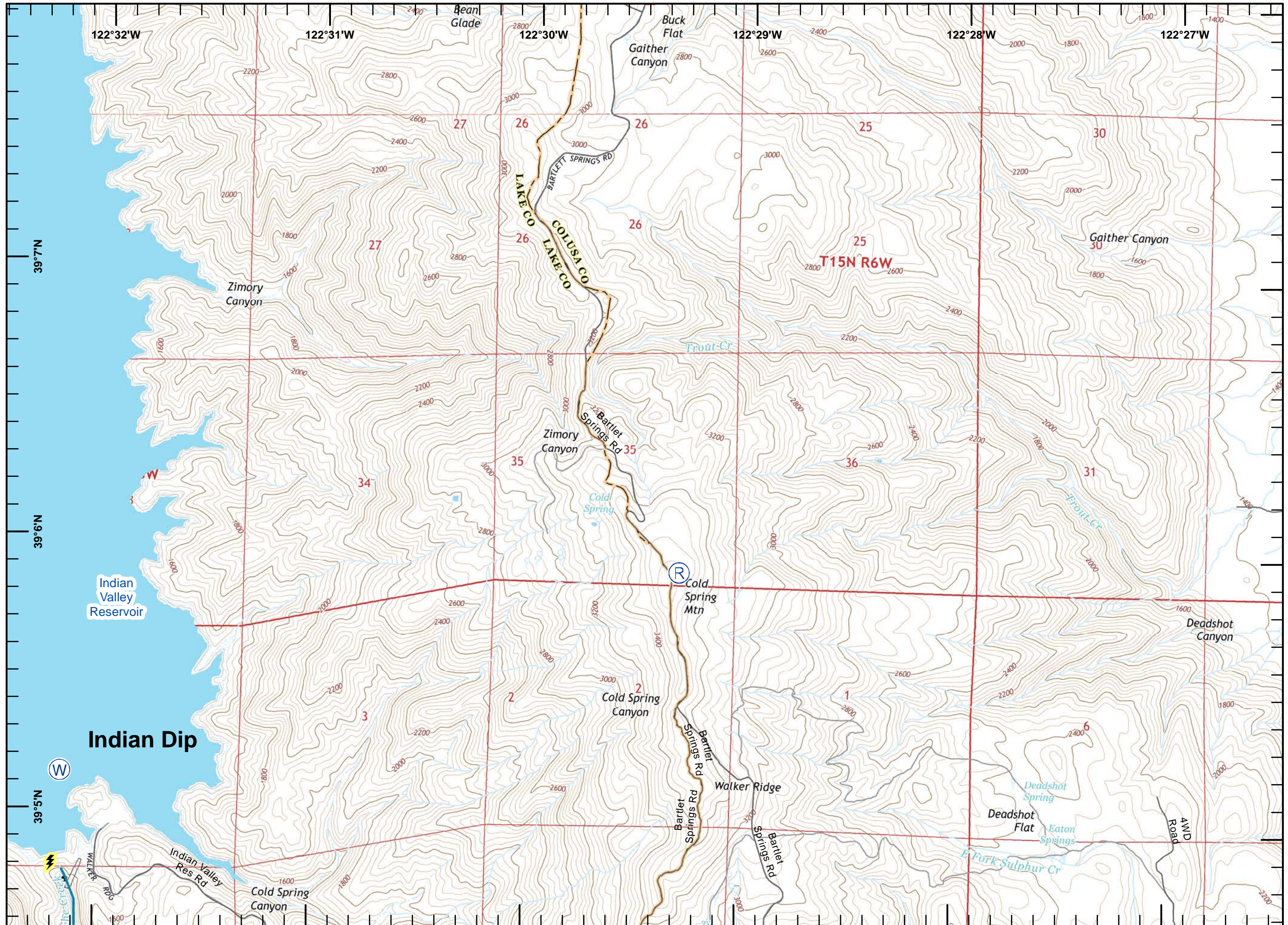
1	2	3
3	4	5
6	7	8
9	10	11
12	13	14
15	16	17
18	19	20
21	22	



Miles
0 0.125 0.25 0.5

1:24,000

Postler
August 08, 2015
0239





IAP MAP

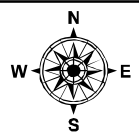
Rocky Incident
CA-LNU-006984
August 8, 2015
0700-0700

NAD 83

Page 3 of 22

- Division
- Branch
- Drop Point
- Completed Line
- Hand Line
- Uncontrolled Fire Edge
- Completed Dozer Line
- Proposed Dozer Line
- Transmission Lines
- Cash Creek Wilderness
- Substations
- Communication Tower Repeater
- Dip Sites
- Helispot
- Staging Area
- Sling Site
- Mobile Weather Unit
- Fuel Station

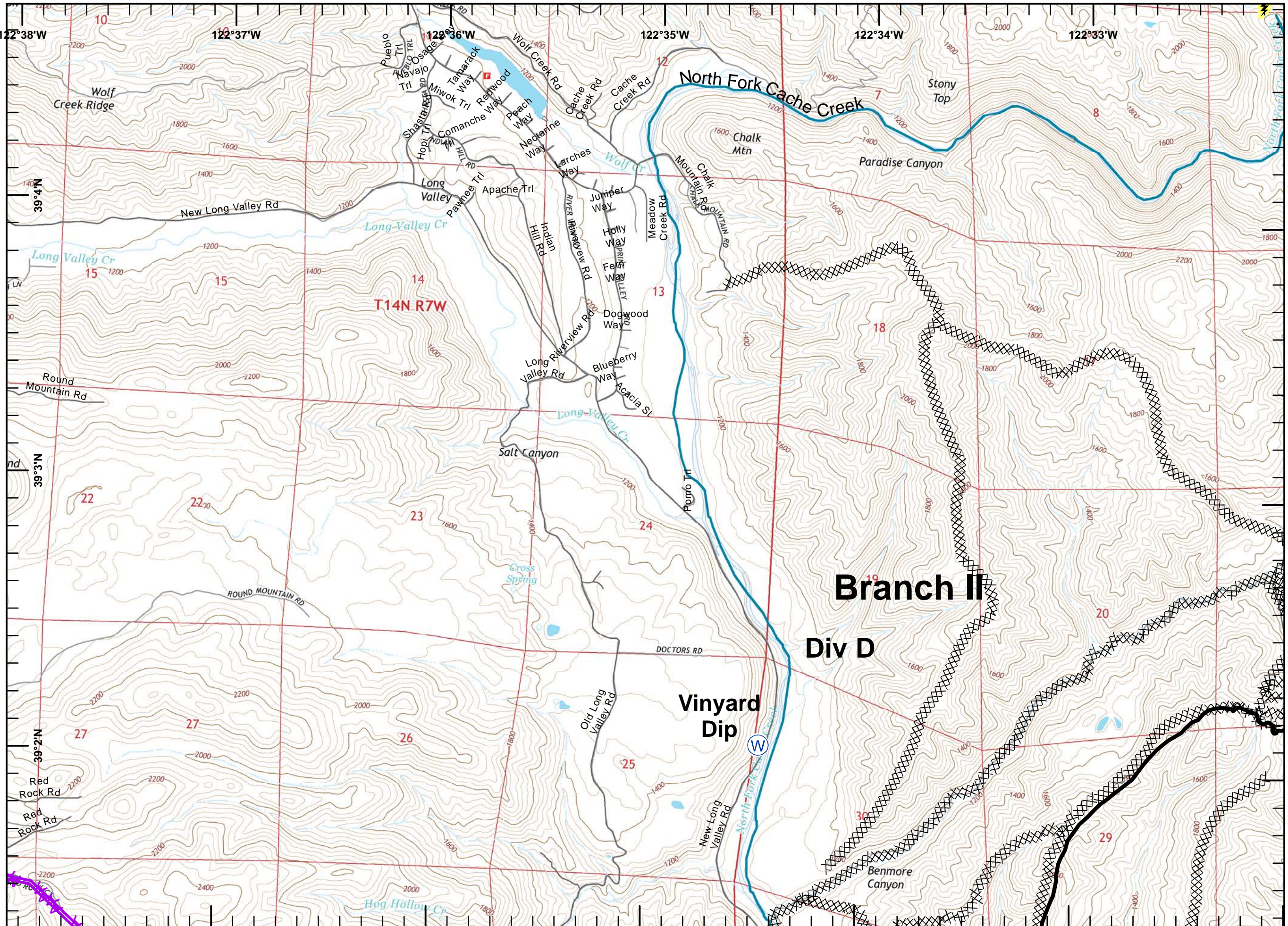
1	2	
3	4	5
6	8	9
10	11	12
14	15	16
18	19	20
	21	
	22	



Miles
0 0.125 0.25 0.5

1:24,000

Postler
August 08, 2015
0239





IAP MAP

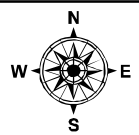
Rocky Incident
CA-LNU-006984
August 8, 2015
0700-0700

NAD 83

Page 4 of 22

- Division
- Branch
- Drop Point
- Completed Line
- Hand Line
- Uncontrolled Fire Edge
- Completed Dozer Line
- Proposed Dozer Line
- Transmission Lines
- Cash Creek Wilderness
- Substations
- Communication Tower Repeater
- Dip Sites
- Helispot
- Staging Area
- Sling Site
- Mobile Weather Unit
- Fuel Station

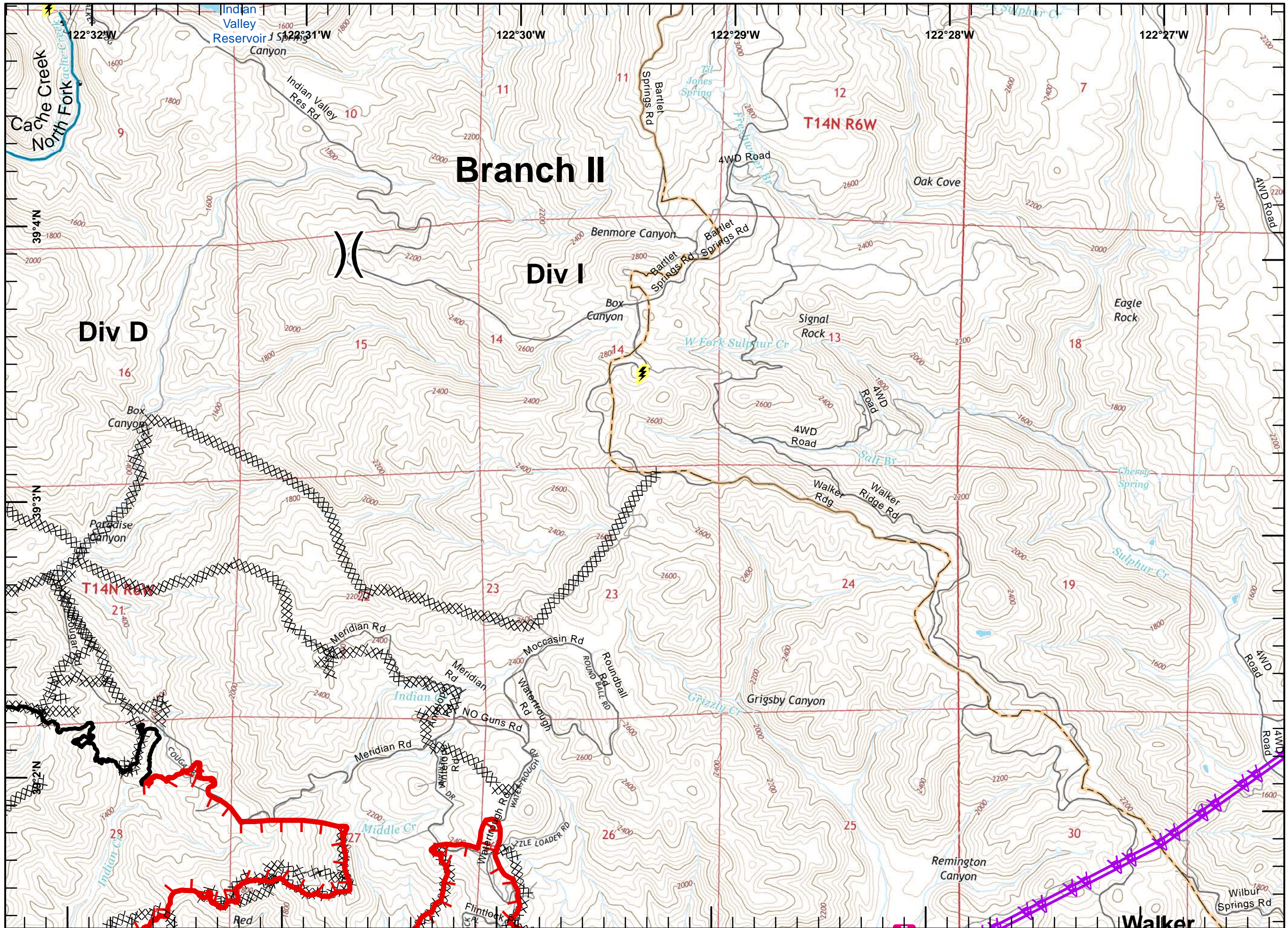
1	2	3	4	5
6	7	8	9	10
11	12	13	14	15
16	17	18	19	20
21	22			



Miles
0 0.125 0.25 0.5

1:24,000

Postler
August 08, 2015
0239





IAP MAP

Rocky Incident
CA-LNU-006984

August 8, 2015

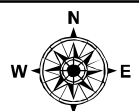
0700-0700

NAD 83

Page 5 of 22

- Division
- Branch
- Drop Point
- Completed Line
- Hand Line
- Uncontrolled Fire Edge
- Completed Dozer Line
- Proposed Dozer Line
- Transmission Lines
- Cash Creek Wilderness
- Substations
- Communication Tower Repeater
- Dip Sites
- Helispot
- Staging Area
- Sling Site
- Mobile Weather Unit
- Fuel Station

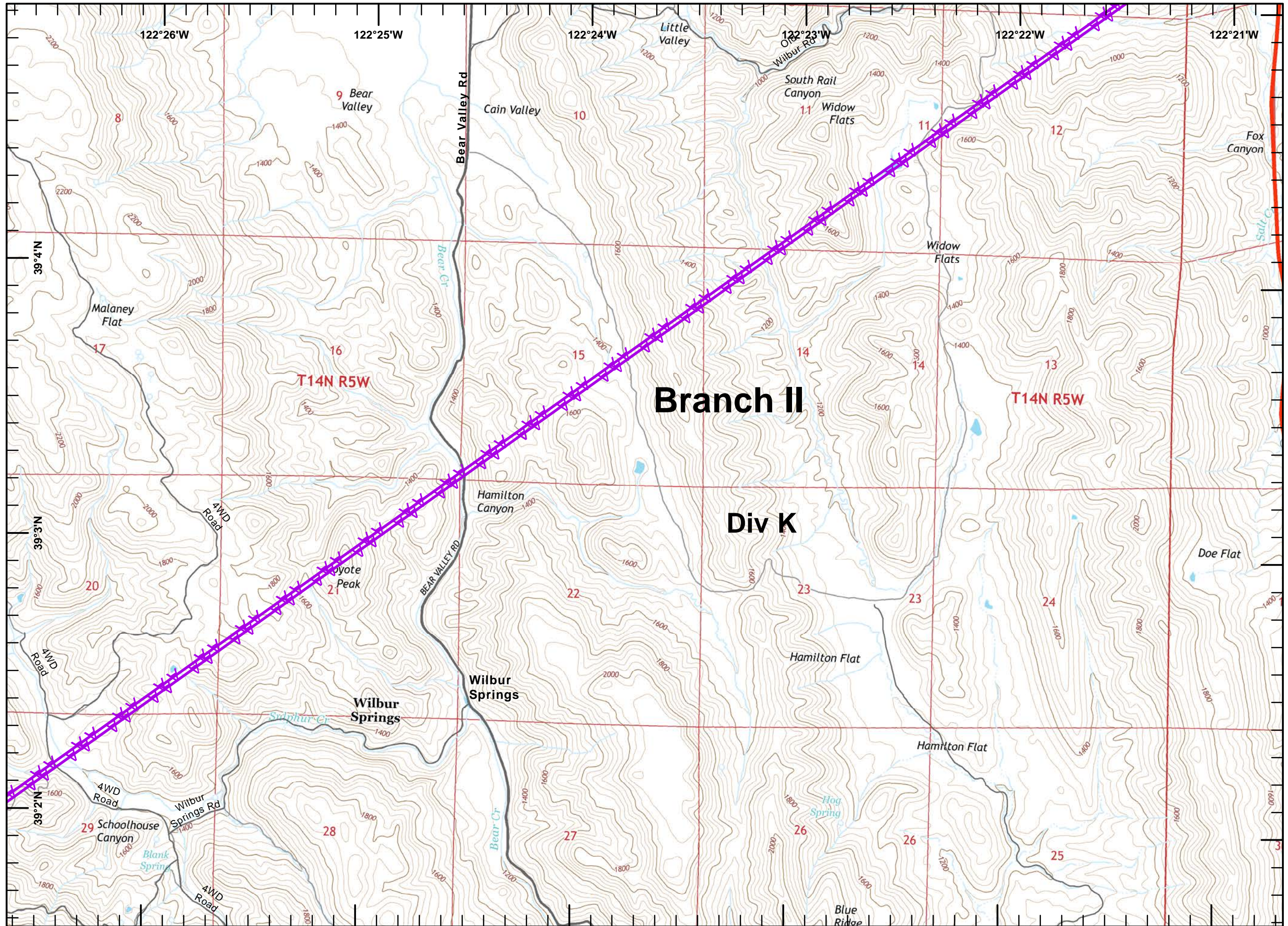
1	2	3	4	5
6	7	8	9	10
11	12	13	14	15
16	17	18	19	20
21	22	23	24	25



Miles
0 0.125 0.25 0.5

1:24,000

Postler
August 08, 2015
0239





IAP MAP

Rocky Incident
CA-LNU-006984

August 8, 2015


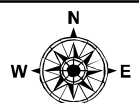
0700-0700

NAD 83

Page 6 of 22

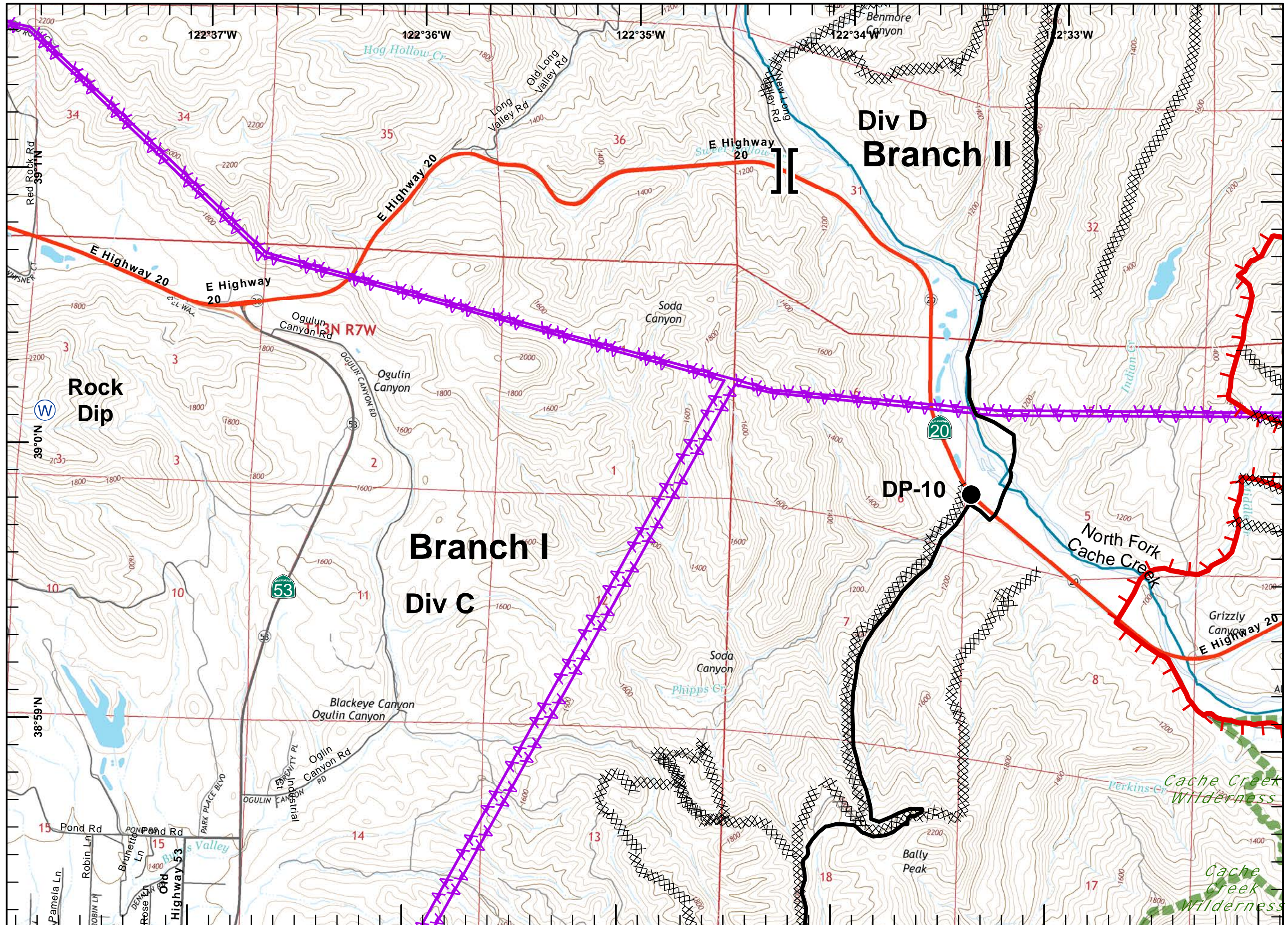
- Division
- Branch
- Drop Point
- Completed Line
- Hand Line
- Uncontrolled Fire Edge
- Completed Dozer Line
- Proposed Dozer Line
- Transmission Lines
- Cash Creek Wilderness
- Substations
- Communication Tower Repeater
- Dip Sites
- Helispot
- Staging Area
- Sling Site
- Mobile Weather Unit
- Fuel Station

1	2			
3	4	5		
6	7	8	9	
10	11	12	13	
14	15	16	17	
18	19	20	21	
		22		



1:24,000

Postler
August 08, 2015
0239



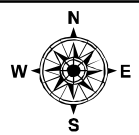


IAP MAP

Rocky Incident
 CA-LNU-006984
 August 8, 2015
 0700-0700
 NAD 83
 Page 7 of 22

-) (Division
- [[Branch
- Drop Point
- Completed Line
- H - H Hand Line
- Uncontrolled Fire Edge
- XXXXX Completed Dozer Line
- X Proposed Dozer Line
- AA Transmission Lines
- Cash Creek Wilderness
- ⚡ Substations
- (R) Communication Tower Repeater
- (W) Dip Sites
- Helispot
- (S) Staging Area
- ⚓ Sling Site
- WX Mobile Weather Unit
- 🛢 Fuel Station

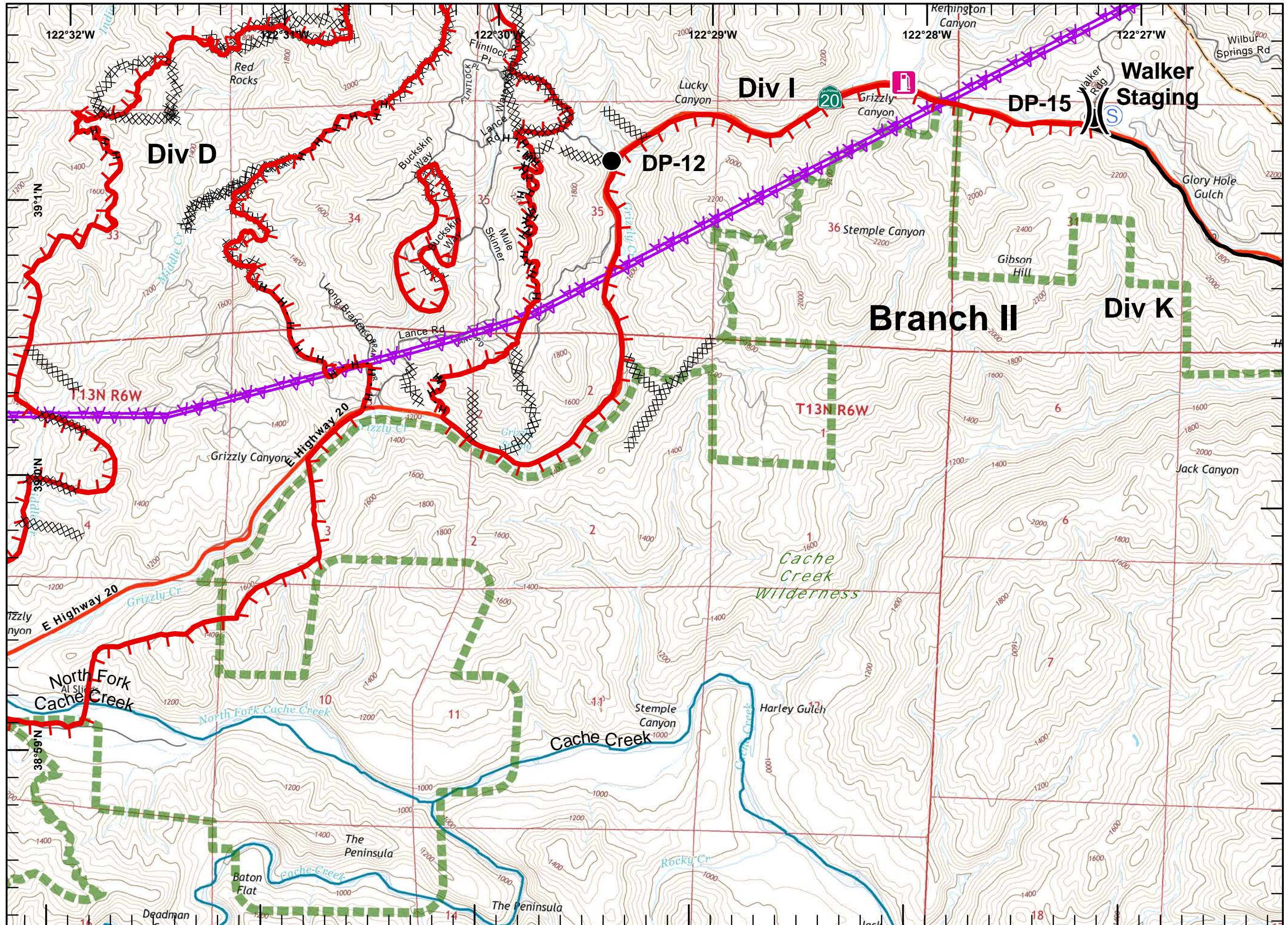
1	2			
3	4	5		
6	7	8	9	
10	11	12	13	
14	15	16	17	
18	19	20	21	
		22		



Miles
 0 0.125 0.25 0.5

1:24,000

Postler
 August 08, 2015
 0240



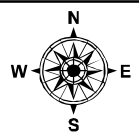


IAP MAP

Rocky Incident
 CA-LNU-006984
 August 8, 2015
 0700-0700
 NAD 83
 Page 8 of 22

- Division
- Branch
- Drop Point
- Completed Line
- Hand Line
- Uncontrolled Fire Edge
- Completed Dozer Line
- Proposed Dozer Line
- Transmission Lines
- Cash Creek Wilderness
- Substations
- Communication Tower Repeater
- Dip Sites
- Helispot
- Staging Area
- Sling Site
- Mobile Weather Unit
- Fuel Station

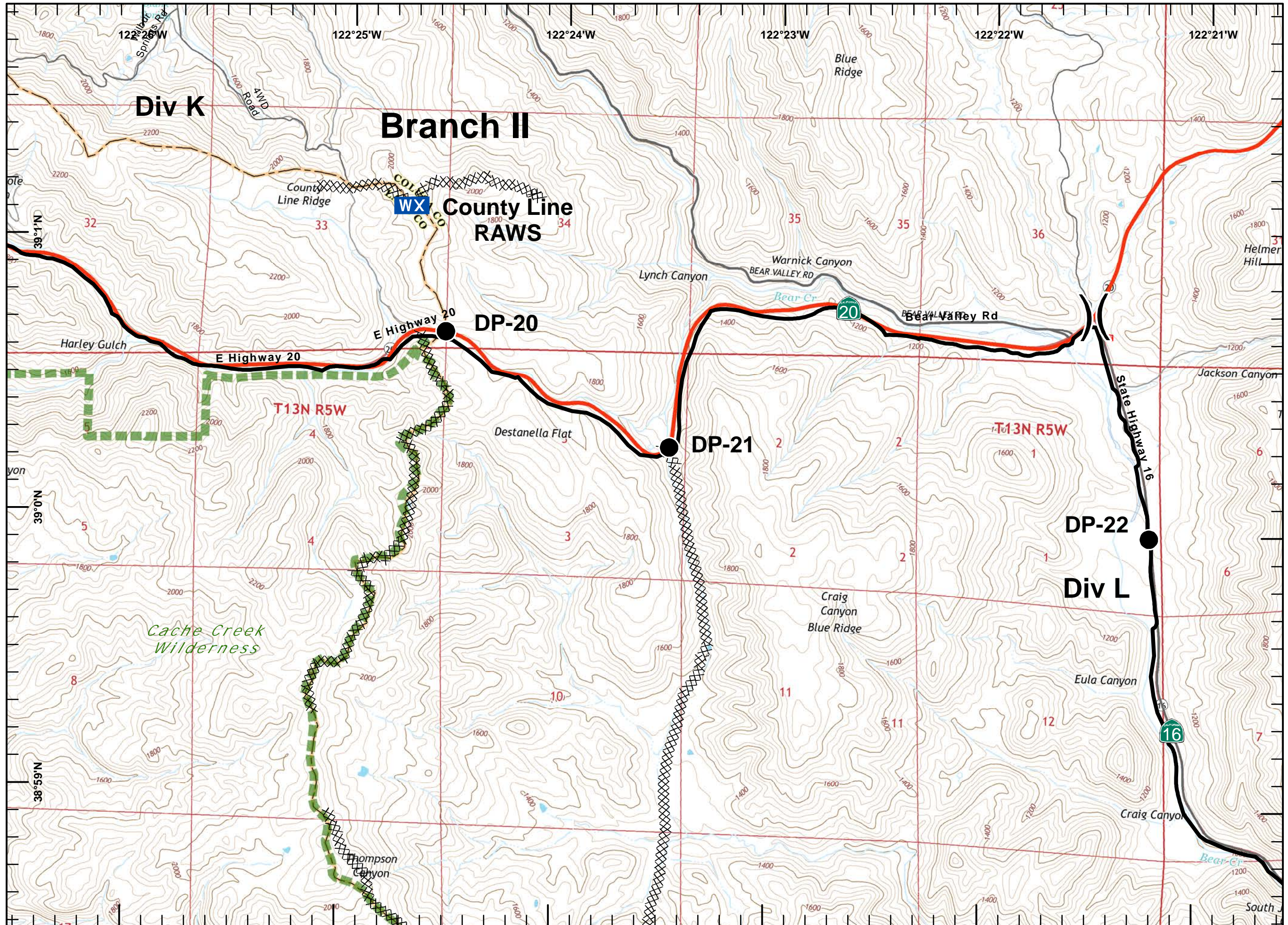
1	2			
3	4	5		
6	7	8	9	
10	11	12	13	
14	15	16	17	
18	19	20	21	
				22



Miles
 0 0.125 0.25 0.5

1:24,000

Postler
 August 08, 2015
 0240



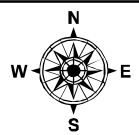


IAP MAP

Rocky Incident
 CA-LNU-006984
 August 8, 2015
 0700-0700
 NAD 83
 Page 9 of 22

- Division
- Branch
- Drop Point
- Completed Line
- Hand Line
- Uncontrolled Fire Edge
- Completed Dozer Line
- Proposed Dozer Line
- Transmission Lines
- Cash Creek Wilderness
- Substations
- Communication Tower Repeater
- Dip Sites
- Helispot
- Staging Area
- Sling Site
- Mobile Weather Unit
- Fuel Station

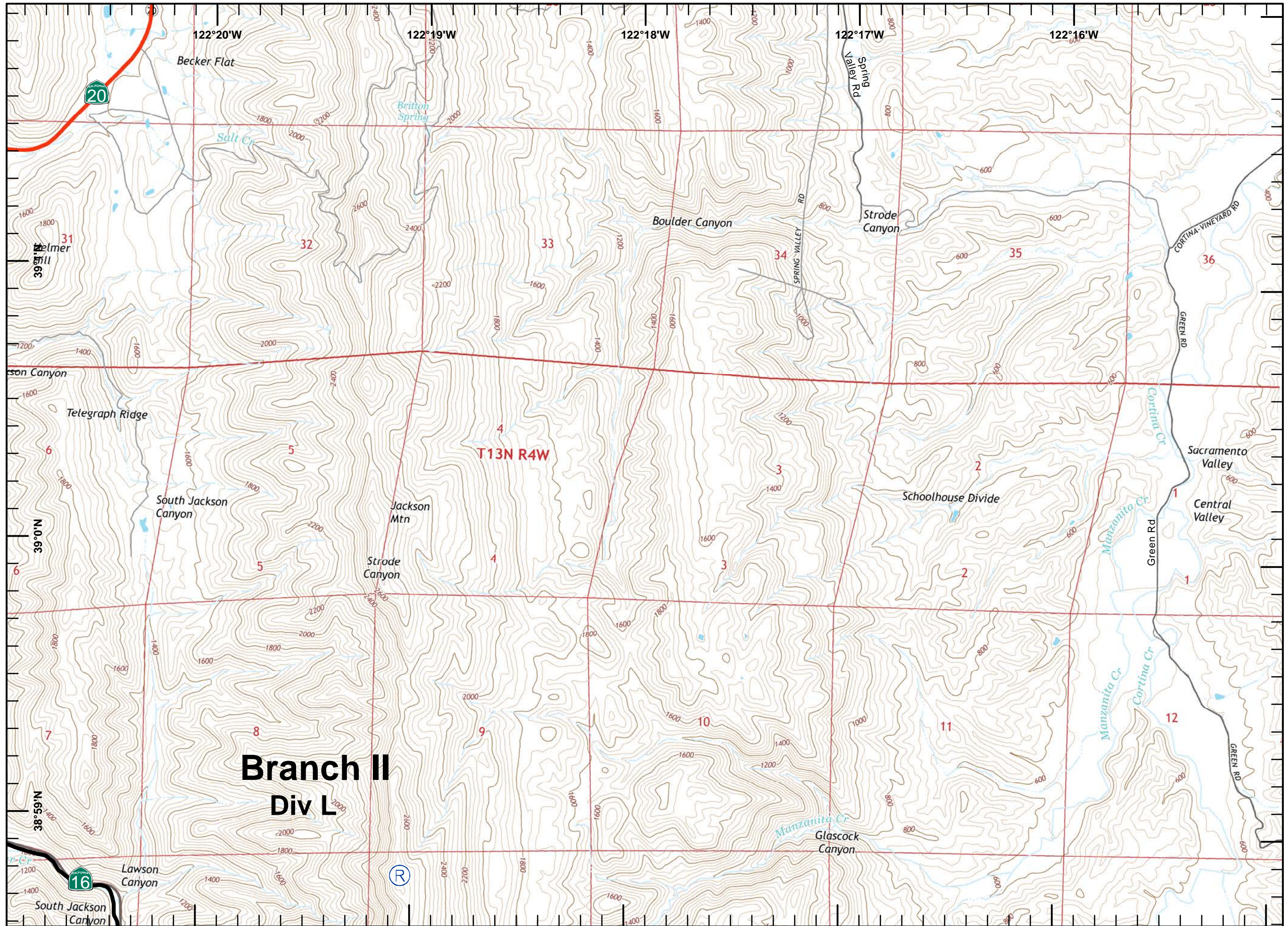
1	2		
3	4	5	
6	7	8	9
10	11	12	13
14	15	16	17
18	19	20	21
			22



Miles
 0 0.125 0.25 0.5

1:24,000

Postler
 August 08, 2015
 0240





IAP MAP

Rocky Incident
CA-LNU-006984

August 8, 2015

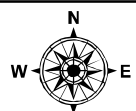
0700-0700

NAD 83

Page 10 of 22

- Division
- Branch
- Drop Point
- Completed Line
- Hand Line
- Uncontrolled Fire Edge
- Completed Dozer Line
- Proposed Dozer Line
- Transmission Lines
- Cash Creek Wilderness
- Substations
- Communication Tower Repeater
- Dip Sites
- Helispot
- Staging Area
- Sling Site
- Mobile Weather Unit
- Fuel Station

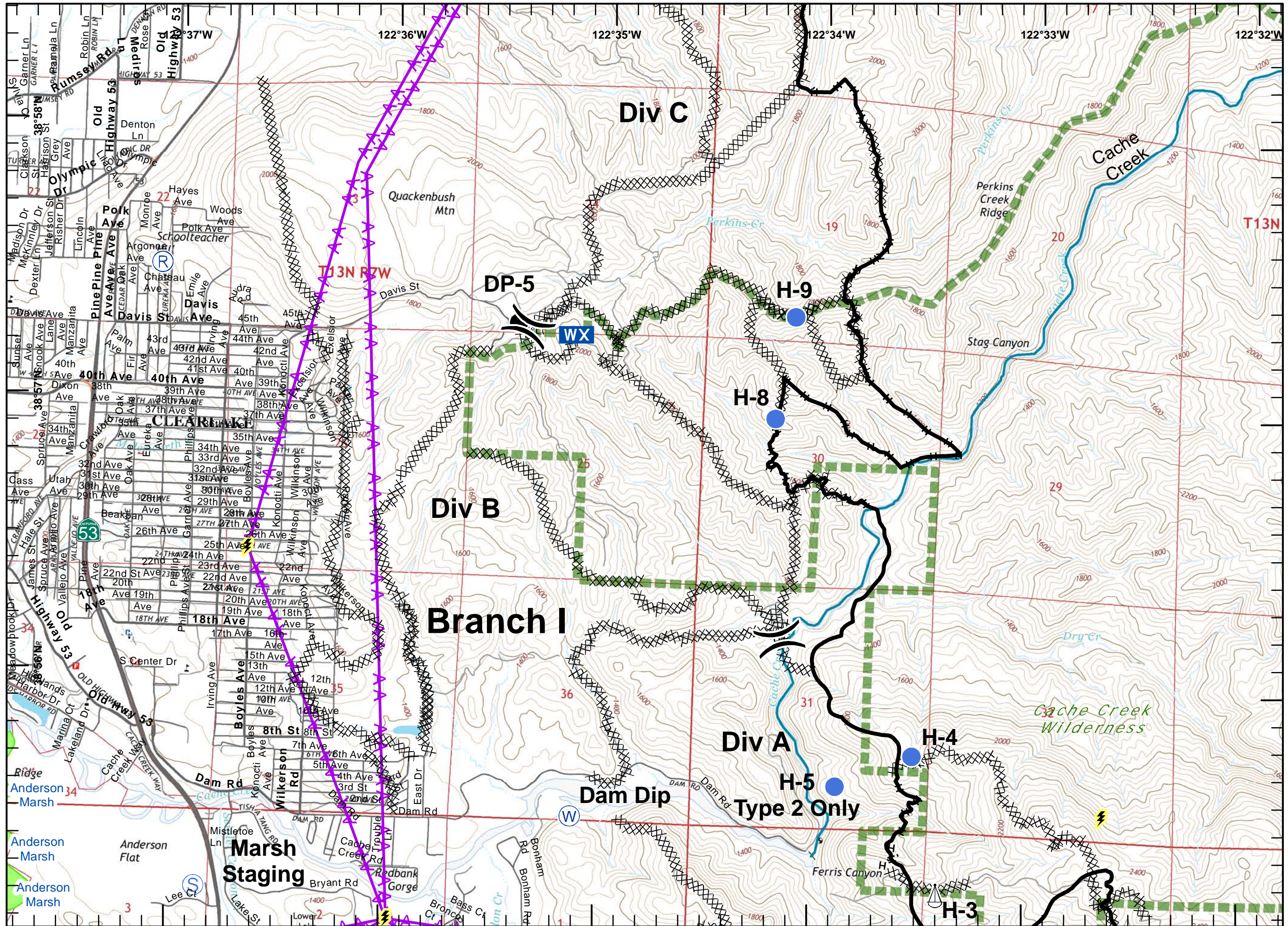
1	2			
3	4	5		
6	7	8	9	
10	11	12	13	
14	15	16	17	
18	19	20	21	
				22



Miles
0 0.125 0.25 0.5

1:24,000

Postler
August 08, 2015
0240





IAP MAP

Rocky Incident
CA-LNU-006984

August 8, 2015


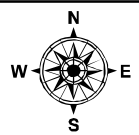
0700-0700

NAD 83

Page 11 of 22

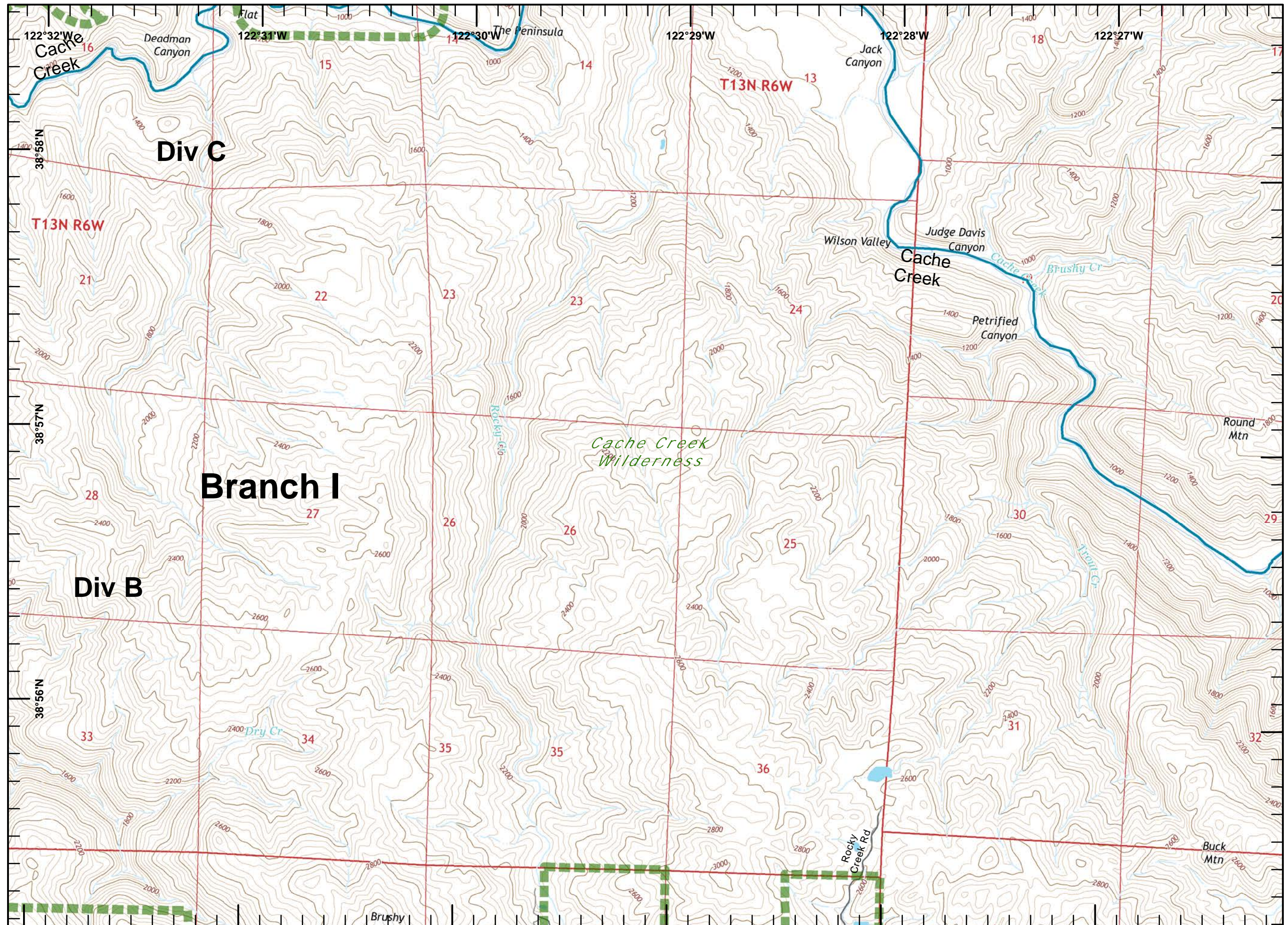
-) (Division
-] [Branch
- Drop Point
- Completed Line
- H - H Hand Line
- ┌ └ ┐ ┑ Uncontrolled Fire Edge
- XXXXXX Completed Dozer Line
- X Proposed Dozer Line
- AA Transmission Lines
- ▬▬▬▬ Cash Creek Wilderness
- ⚡ Substations
- Ⓡ Communication Tower Repeater
- Ⓜ Dip Sites
- Helispot
- Ⓢ Staging Area
- Ⓜ Sling Site
- WX Mobile Weather Unit
- ⛽ Fuel Station

1	2	
3	4	5
6	7	8
10	11	12
14	15	16
18	19	20
	22	



1:24,000

Postler
August 08, 2015
0240





IAP MAP

Rocky Incident
 CA-LNU-006984
 August 8, 2015
 0700-0700
 NAD 83
 Page 12 of 22

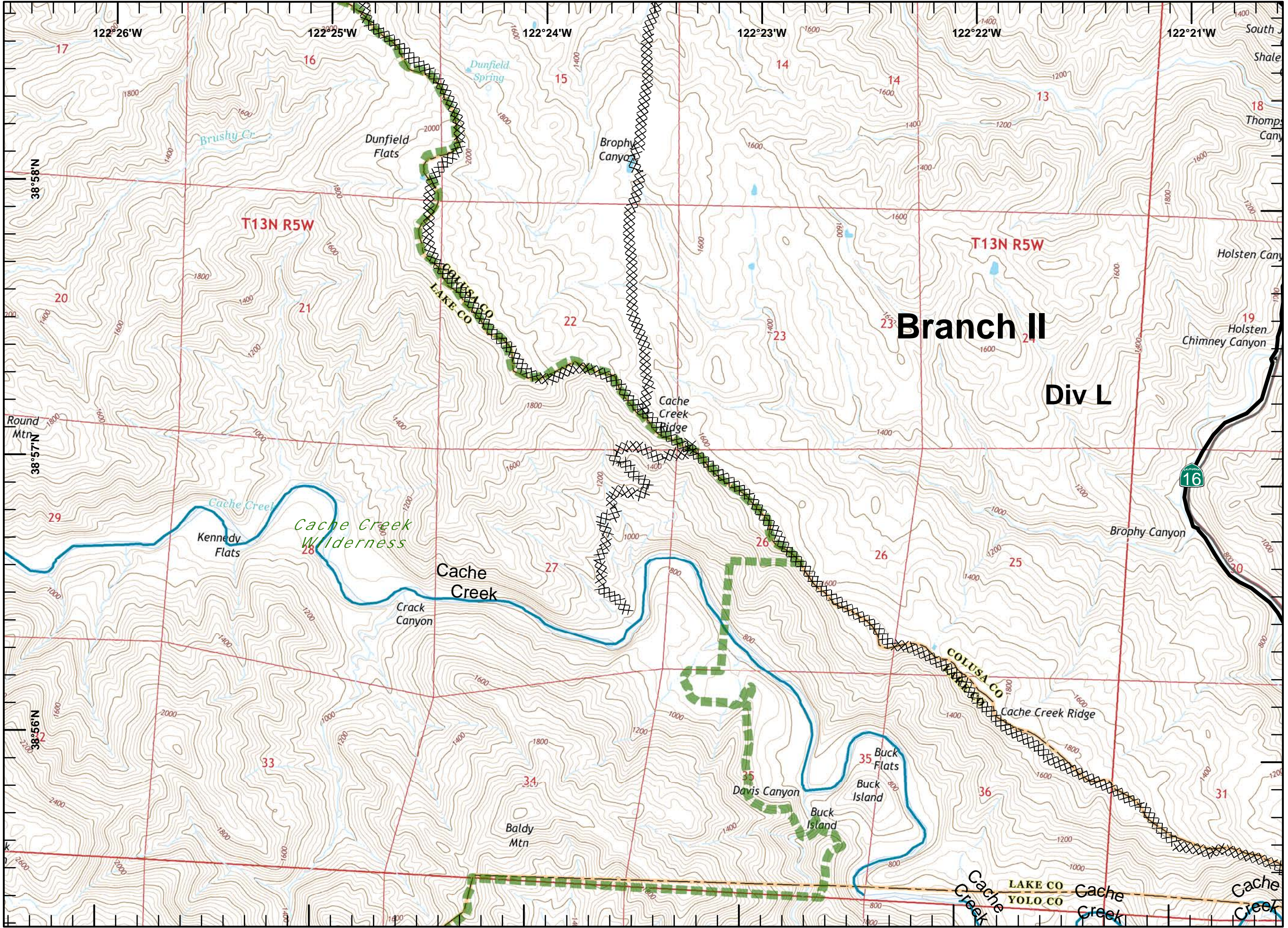
-) (Division
-] [Branch
- Drop Point
- Completed Line
- H - H Hand Line
- ┌ └ Uncontrolled Fire Edge
- XXXXXX Completed Dozer Line
- X Proposed Dozer Line
- AA Transmission Lines
- Cash Creek Wilderness
- ⚡ Substations
- Ⓡ Communication Tower Repeater
- Ⓜ Dip Sites
- Helispot
- Ⓢ Staging Area
- Ⓜ Sling Site
- WX Mobile Weather Unit
- ⛽ Fuel Station

1	2	
3	4	5
6	7	8
10	11	12
14	15	16
18	19	20
		22

Miles
 0 0.125 0.25 0.5

1:24,000

Postler
 August 08, 2015
 0241



Branch II
Div L



IAP MAP
 Rocky Incident
 CA-LNU-006984
 August 8, 2015
 0700-0700
 NAD 83
 Page 13 of 22

- Division
- Branch
- Drop Point
- Completed Line
- Hand Line
- Uncontrolled Fire Edge
- Completed Dozer Line
- Proposed Dozer Line
- Transmission Lines
- Cash Creek Wilderness
- Substations
- Communication Tower Repeater
- Dip Sites
- Helispot
- Staging Area
- Sling Site
- Mobile Weather Unit
- Fuel Station

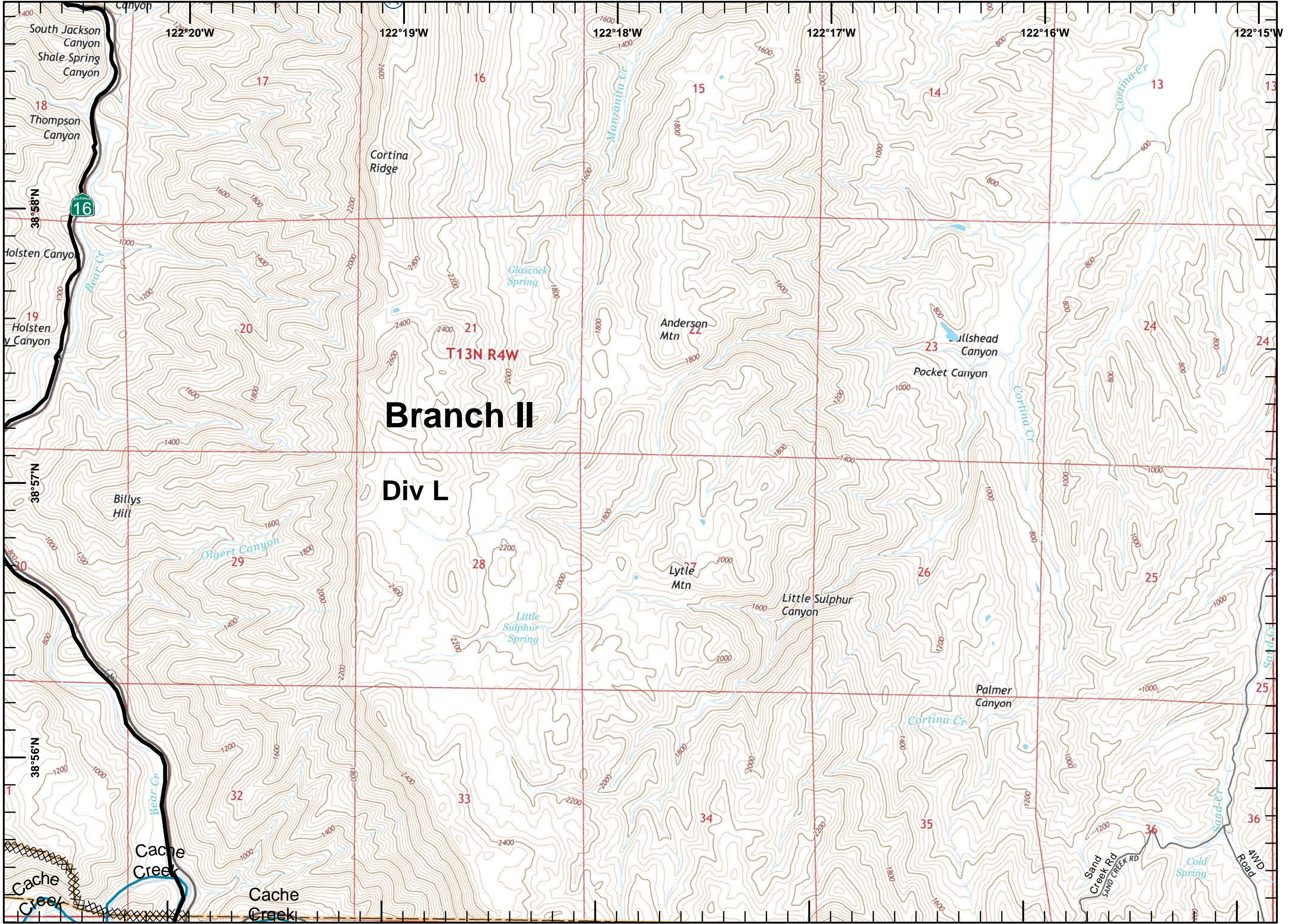
1	2		
3	4	5	
6	7	8	9
10	11	12	13
14	15	16	17
18	19	20	21
			22

N
W E
S

Miles
0 0.125 0.25 0.5

1:24,000

Postler
August 08, 2015
0241




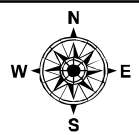


IAP MAP

Rocky Incident
 CA-LNU-006984
 August 8, 2015
 0700-0700
 NAD 83
 Page 14 of 22

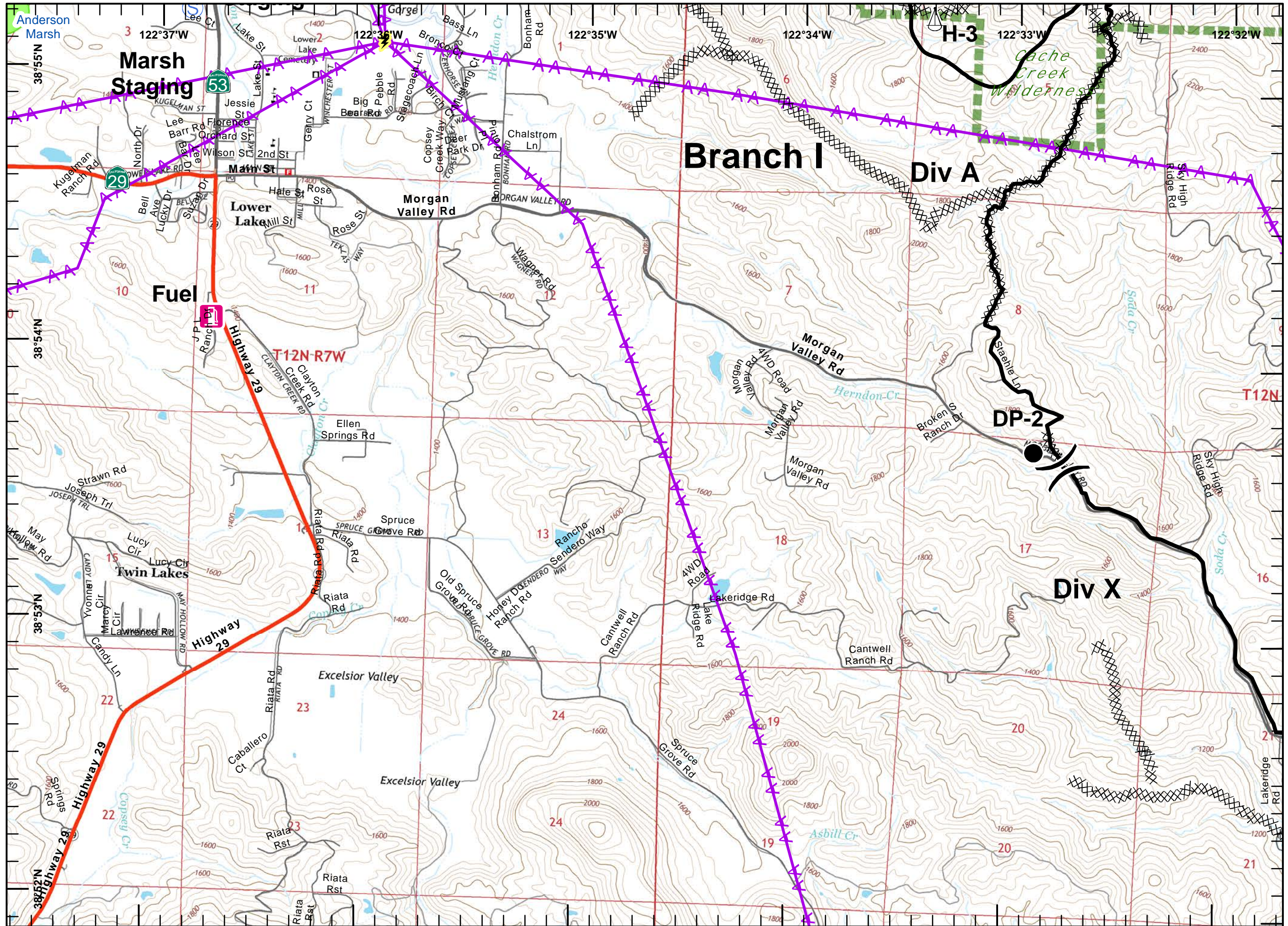
- Division
- Branch
- Drop Point
- Completed Line
- Hand Line
- Uncontrolled Fire Edge
- Completed Dozer Line
- Proposed Dozer Line
- Transmission Lines
- Cash Creek Wilderness
- Substations
- Communication Tower Repeater
- Dip Sites
- Helispot
- Staging Area
- Sling Site
- Mobile Weather Unit
- Fuel Station

1	2		
3	4	5	
6	7	8	9
10	11	12	13
14	15	16	17
18	19	20	21
	22		



1:24,000

Postler
 August 08, 2015
 0241



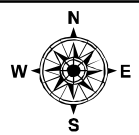


IAP MAP

Rocky Incident
 CA-LNU-006984
 August 8, 2015
 0700-0700
 NAD 83
 Page 15 of 22

- Division
- Branch
- Drop Point
- Completed Line
- Hand Line
- Uncontrolled Fire Edge
- Completed Dozer Line
- Proposed Dozer Line
- Transmission Lines
- Cash Creek Wilderness
- Substations
- Communication Tower Repeater
- Dip Sites
- Helispot
- Staging Area
- Sling Site
- Mobile Weather Unit
- Fuel Station

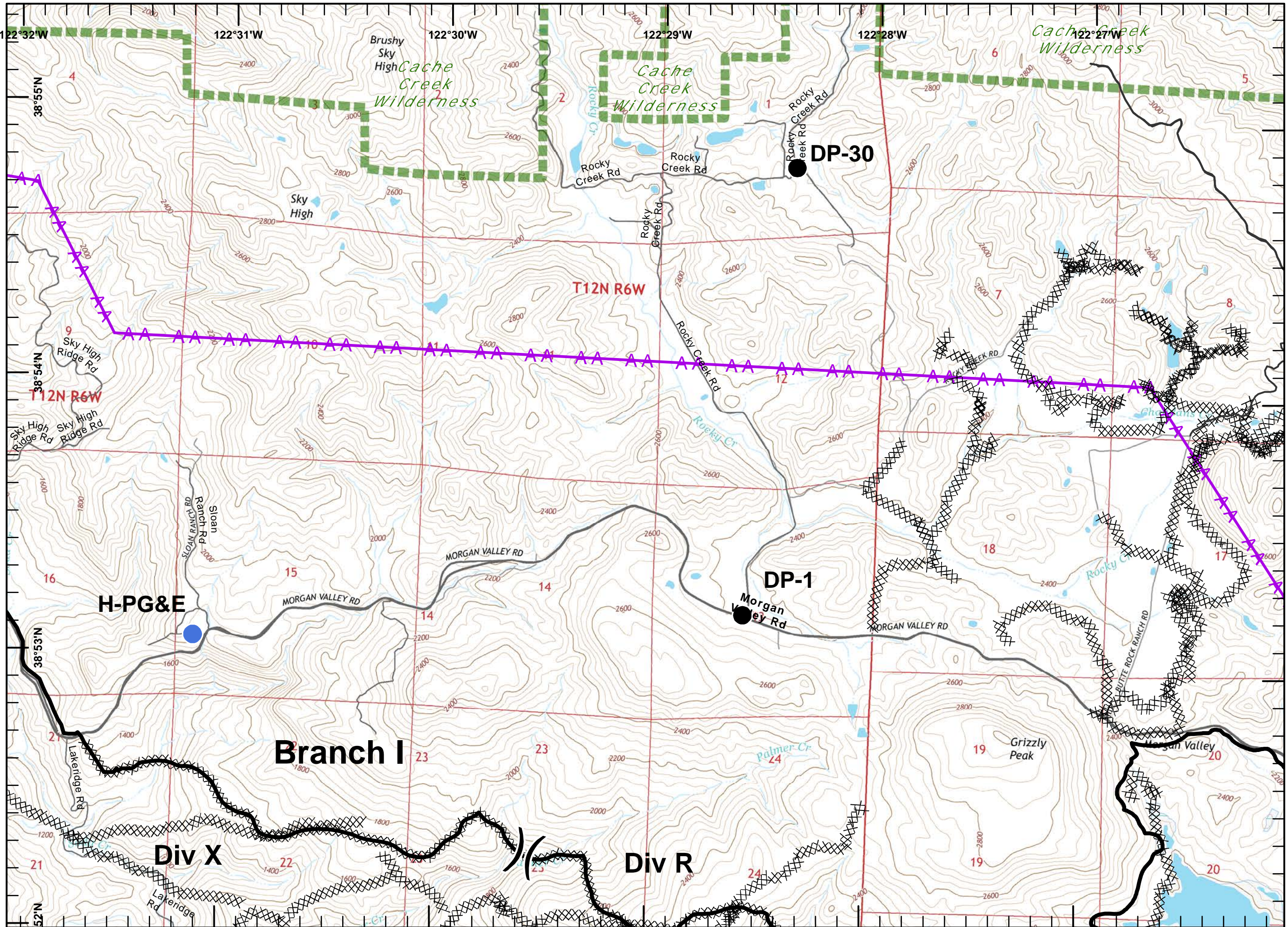
1	2	
3	4	5
6	7	8
10	11	12
14	15	16
18	19	20
	21	22



Miles
 0 0.125 0.25 0.5

1:24,000

Postler
 August 08, 2015
 0241



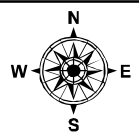


IAP MAP

Rocky Incident
 CA-LNU-006984
 August 8, 2015
 0700-0700
 NAD 83
 Page 16 of 22

- Division
- Branch
- Drop Point
- Completed Line
- Hand Line
- Uncontrolled Fire Edge
- Completed Dozer Line
- Proposed Dozer Line
- Transmission Lines
- Cash Creek Wilderness
- Substations
- Communication Tower Repeater
- Dip Sites
- Helispot
- Staging Area
- Sling Site
- Mobile Weather Unit
- Fuel Station

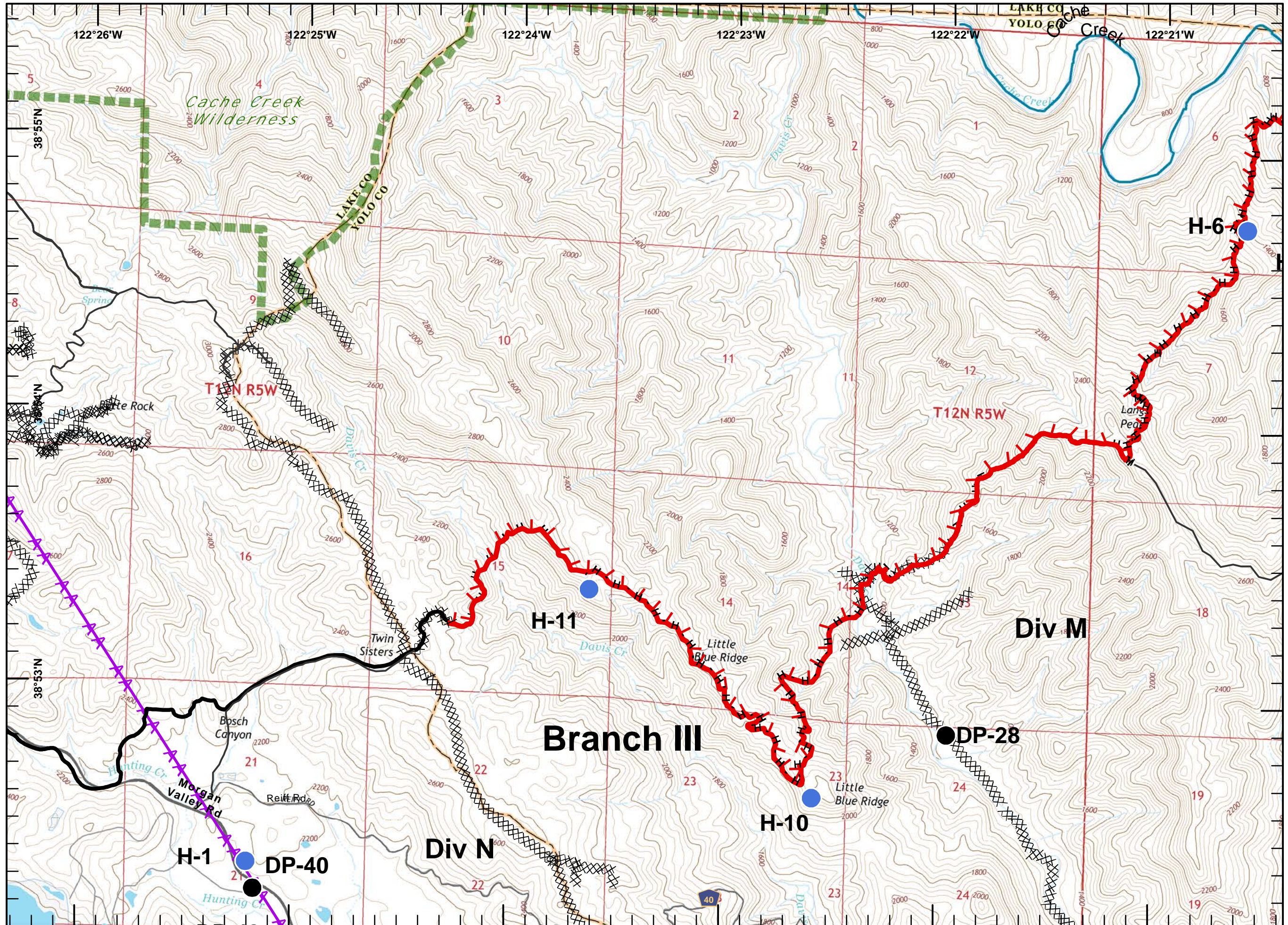
1	2		
3	4	5	
6	7	8	9
10	11	12	13
14	15	16	17
18	19	20	21
		22	



Miles
 0 0.125 0.25 0.5

1:24,000

Postler
 August 08, 2015
 0241



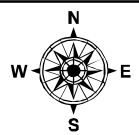


IAP MAP

Rocky Incident
 CA-LNU-006984
 August 8, 2015
 0700-0700
 NAD 83
 Page 17 of 22

-) (Division
-] [Branch
- Drop Point
- Completed Line
- H - H Hand Line
- ▬ Uncontrolled Fire Edge
- XXXXX Completed Dozer Line
- X Proposed Dozer Line
- AA Transmission Lines
- Cash Creek Wilderness
- ⚡ Substations
- Ⓡ Communication Tower Repeater
- Ⓜ Dip Sites
- Helispot
- Ⓢ Staging Area
- Ⓜ Sling Site
- WX Mobile Weather Unit
- ⛛ Fuel Station

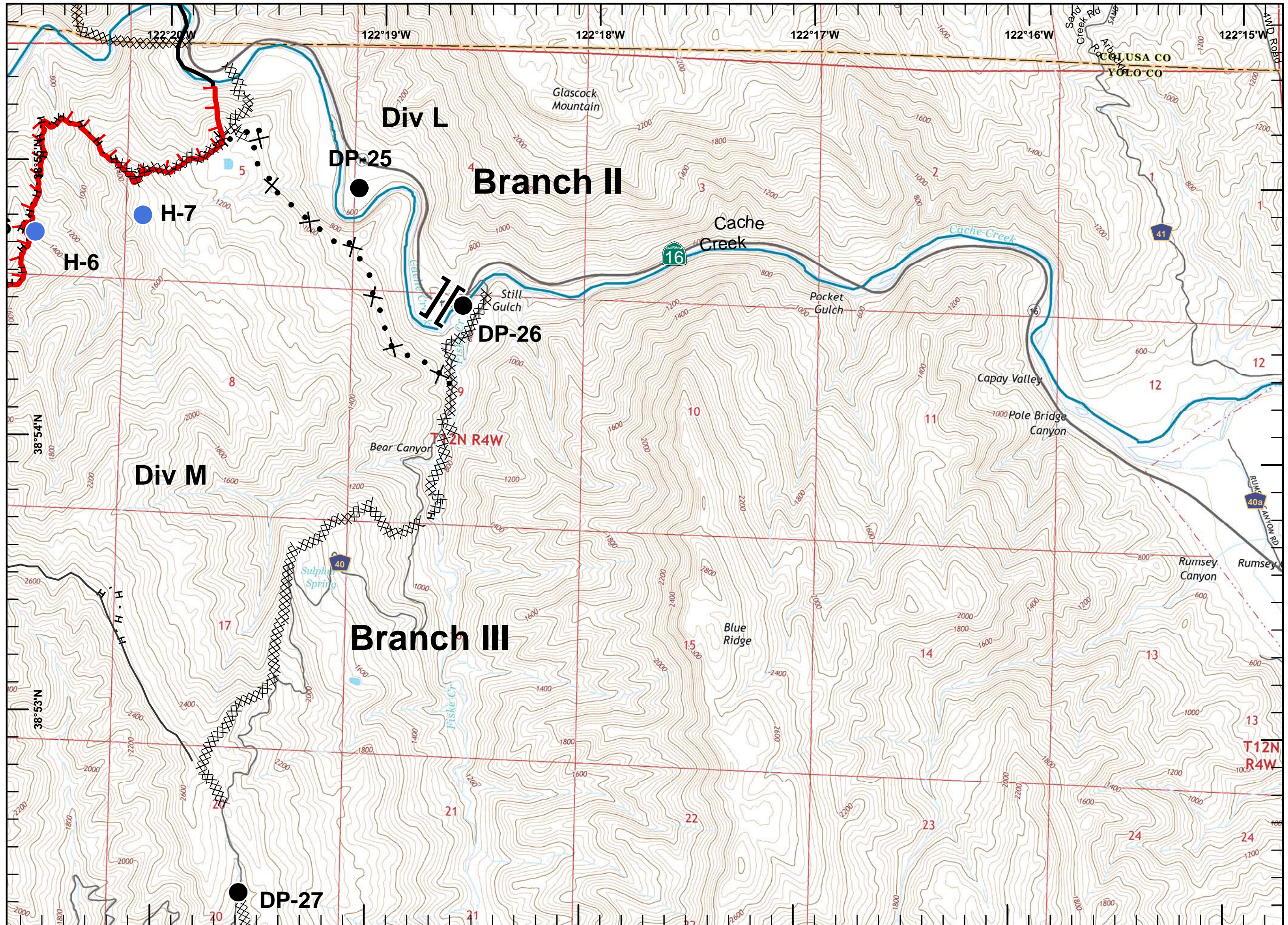
1	2			
3	4	5		
6	7	8	9	
10	11	12	13	
14	15	16	17	
18	19	20	21	
				22



Miles
 0 0.125 0.25 0.5

1:24,000

Postler
 August 08, 2015
 0242





IAP MAP

Rocky Incident
CA-LNU-006984

August 8, 2015


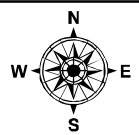
0700-0700

NAD 83

Page 18 of 22

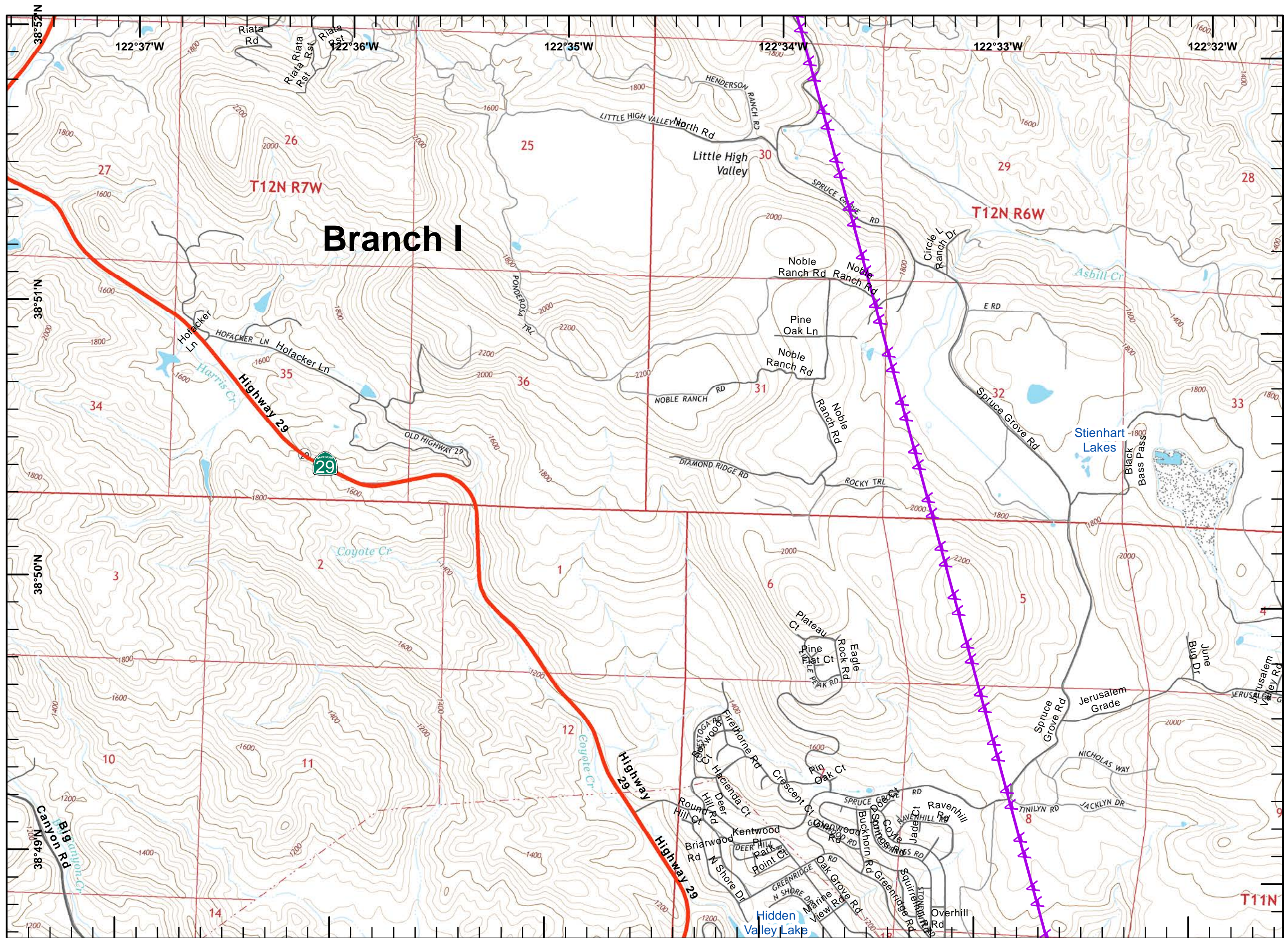
- Division
- Branch
- Drop Point
- Completed Line
- Hand Line
- Uncontrolled Fire Edge
- Completed Dozer Line
- Proposed Dozer Line
- Transmission Lines
- Cash Creek Wilderness
- Substations
- Communication Tower Repeater
- Dip Sites
- Helispot
- Staging Area
- Sling Site
- Mobile Weather Unit
- Fuel Station

1	2	
3	4	5
6	7	8
10	11	12
14	15	16
18	19	20
		21
		22



1:24,000

Postler
August 08, 2015
0242





IAP MAP

Rocky Incident
CA-LNU-006984

August 8, 2015

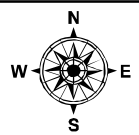
0700-0700

NAD 83

Page 19 of 22

- Division
- Branch
- Drop Point
- Completed Line
- Hand Line
- Uncontrolled Fire Edge
- Completed Dozer Line
- Proposed Dozer Line
- Transmission Lines
- Cash Creek Wilderness
- Substations
- Communication Tower Repeater
- Dip Sites
- Helispot
- Staging Area
- Sling Site
- Mobile Weather Unit
- Fuel Station

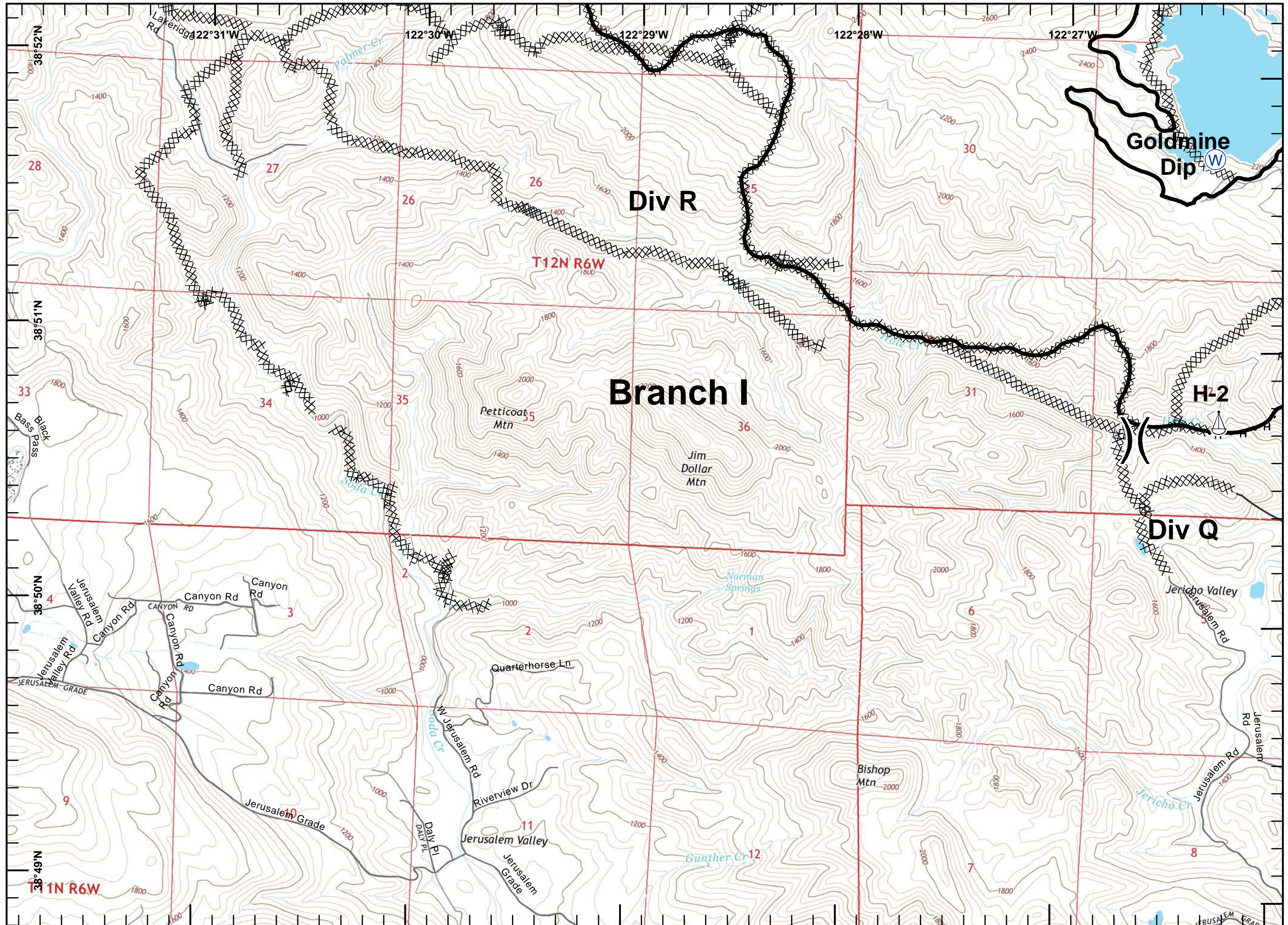
1	2		
3	4	5	
6	7	8	9
10	11	12	13
14	15	16	17
18	19	20	21
	22		



Miles
0 0.125 0.25 0.5

1:24,000

Postler
August 08, 2015
0242



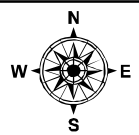


IAP MAP

Rocky Incident
 CA-LNU-006984
 August 8, 2015
 0700-0700
 NAD 83
 Page 20 of 22

- Division
- Branch
- Drop Point
- Completed Line
- Hand Line
- Uncontrolled Fire Edge
- Completed Dozer Line
- Proposed Dozer Line
- Transmission Lines
- Cash Creek Wilderness
- Substations
- Communication Tower Repeater
- Dip Sites
- Helispot
- Staging Area
- Sling Site
- Mobile Weather Unit
- Fuel Station

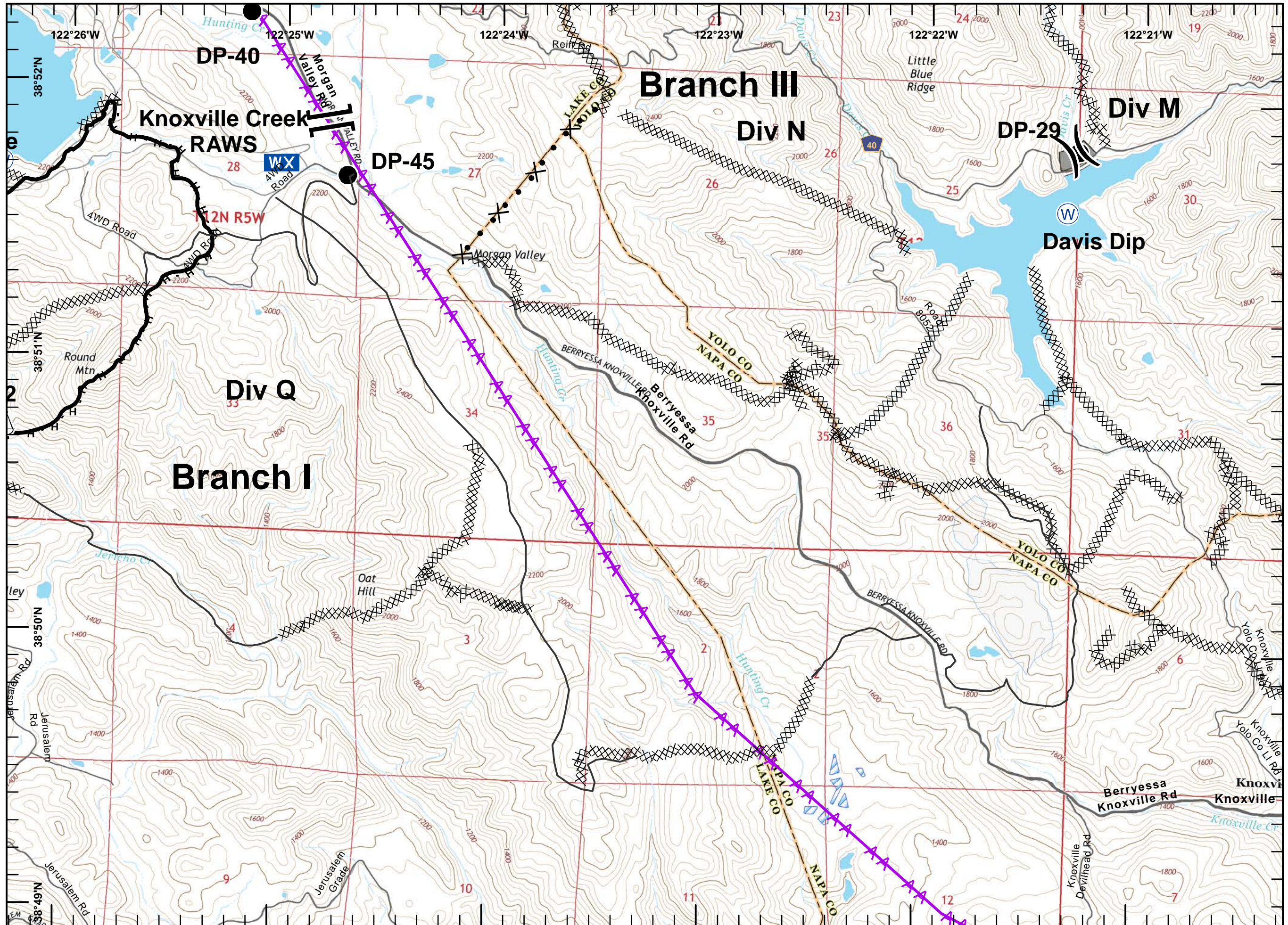
1	2			
3	4	5		
6	7	8	9	
10	11	12	13	
14	15	16	17	
18	19	20	21	
				22



Miles
 0 0.125 0.25 0.5

1:24,000

Postler
 August 08, 2015
 0242





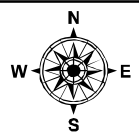
IAP MAP

Rocky Incident
CA-LNU-006984
August 8, 2015
0700-0700

NAD 83
Page 21 of 22

- Division
- Branch
- Drop Point
- Completed Line
- Hand Line
- Uncontrolled Fire Edge
- Completed Dozer Line
- Proposed Dozer Line
- Transmission Lines
- Cash Creek Wilderness
- Substations
- Communication Tower Repeater
- Dip Sites
- Helispot
- Staging Area
- Sling Site
- Mobile Weather Unit
- Fuel Station

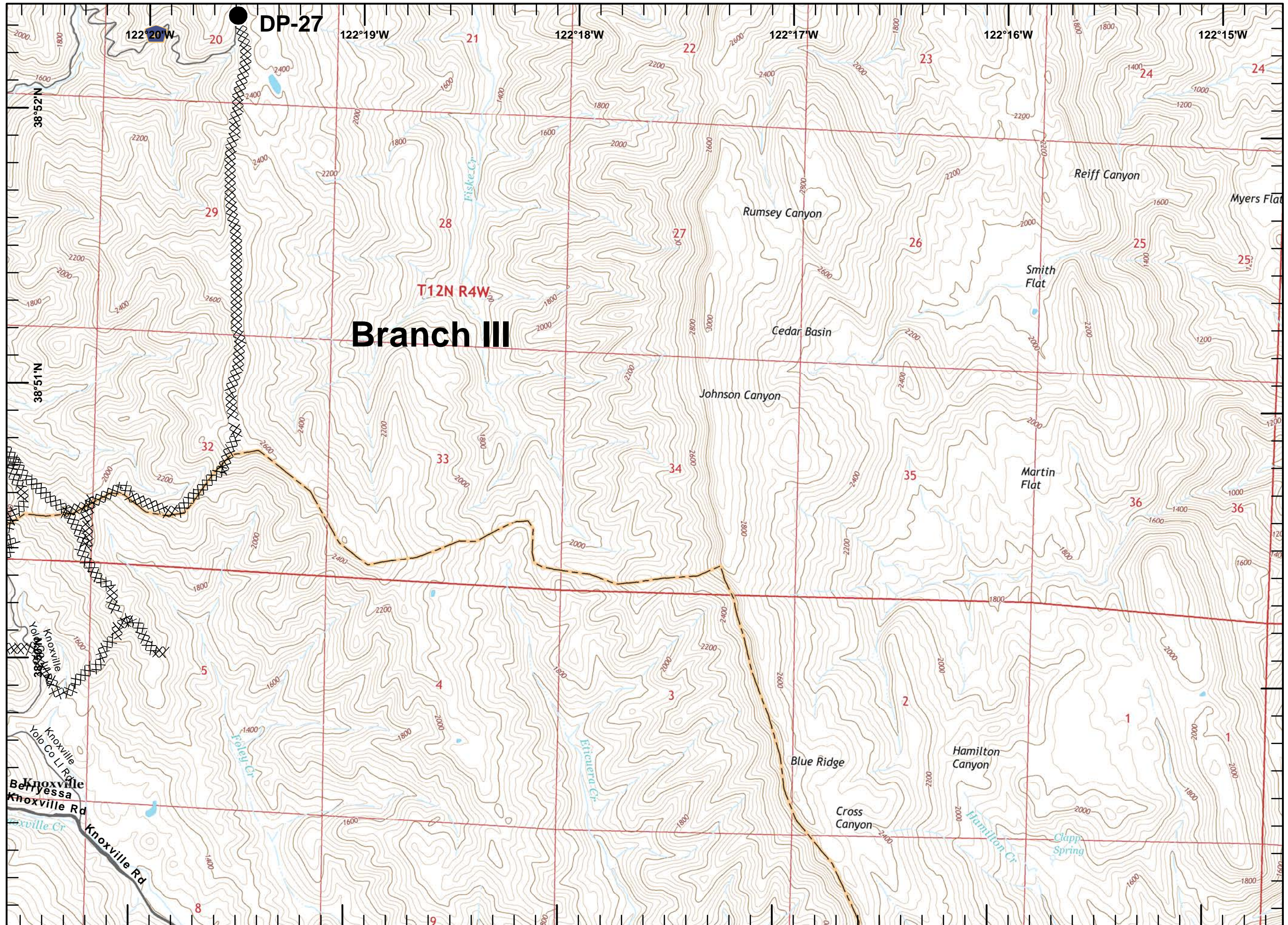
1	2		
3	4	5	
6	7	8	9
10	11	12	13
14	15	16	17
18	19	20	21
			22



Miles
0 0.125 0.25 0.5

1:24,000

Postler
August 08, 2015
0242




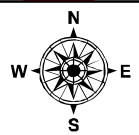


IAP MAP

Rocky Incident
 CA-LNU-006984
 August 8, 2015
 0700-0700
 NAD 83
 Page 22 of 22

- Division
- Branch
- Drop Point
- Completed Line
- Hand Line
- Uncontrolled Fire Edge
- Completed Dozer Line
- Proposed Dozer Line
- Transmission Lines
- Cash Creek Wilderness
- Substations
- Communication Tower Repeater
- Dip Sites
- Helispot
- Staging Area
- Sling Site
- Mobile Weather Unit
- Fuel Station

1	2		
3	4	5	
6	7	8	9
10	11	12	13
14	15	16	17
18	19	20	21
		22	



1:24,000

Postler
 August 08, 2015
 0242

