



# IAP Page Index Map

Rocky Incident  
 CA-LNU-006984  
 August 9, 2015  
 0700-0700  
 NAD 83

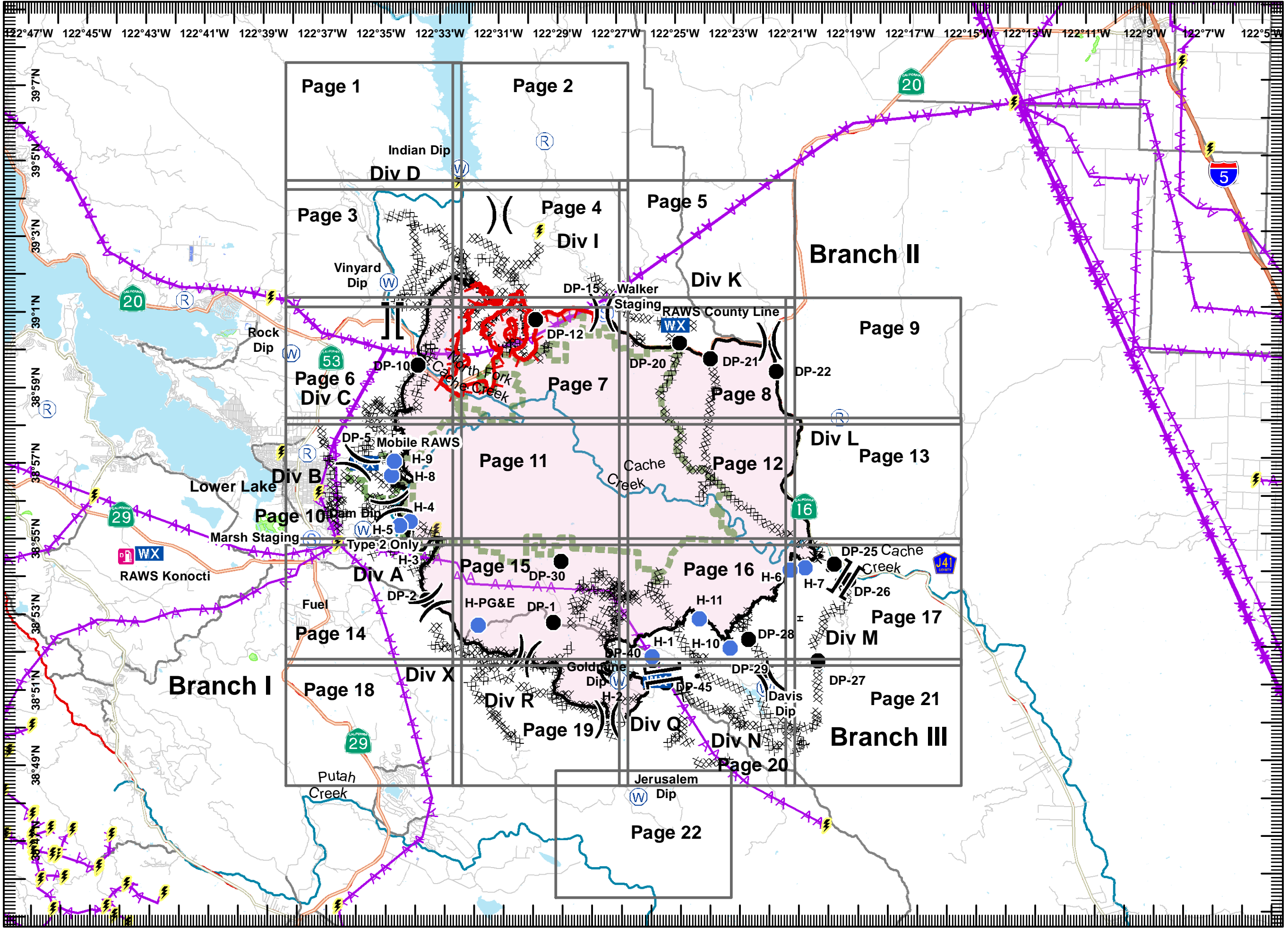
- Division
- Branch
- Drop Point
- Completed Line
- Hand Line
- Uncontrolled Fire Edge
- Completed Dozer Line
- Proposed Dozer Line
- Transmission Lines
- Cash Creek Wilderness
- Substations
- Communication Tower Repeater
- Dip Sites
- Helispot
- Staging Area
- Sling Site
- Mobile Weather Unit
- Fuel Station



Miles  
 0 0.5 1 2

1:175,000

Poster  
 August 09, 2015  
 0141






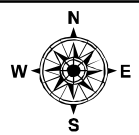


# IAP MAP

Rocky Incident  
 CA-LNU-006984  
 August 9, 2015  
 0700-0700  
 NAD 83  
 Page 1 of 22

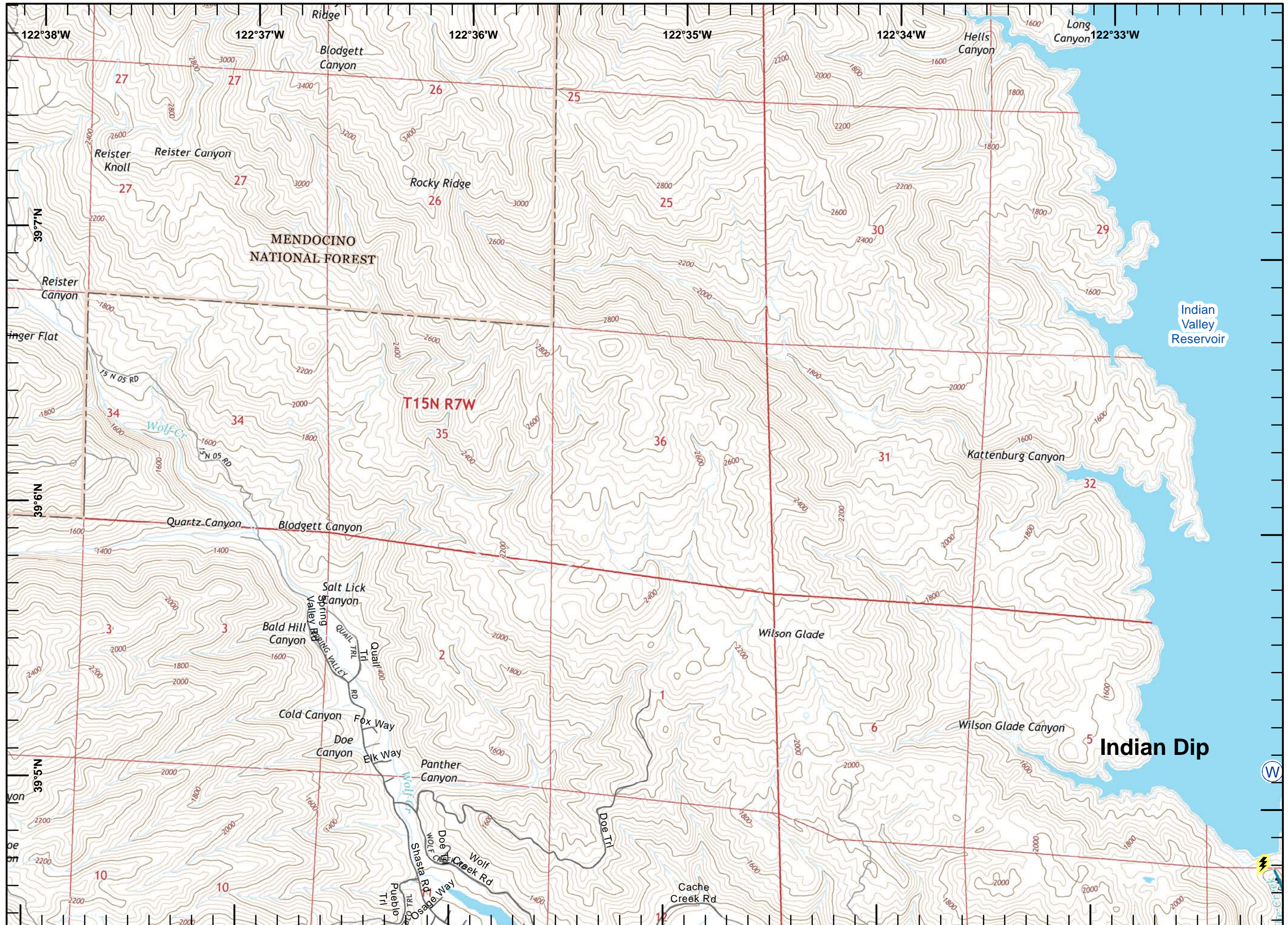
- ) Division
- [ Branch
- Drop Point
- Completed Line
- H - H Hand Line
- ┌ Uncontrolled Fire Edge
- XXXXX Completed Dozer Line
- X Proposed Dozer Line
- AA Transmission Lines
- Cash Creek Wilderness
- ⚡ Substations
- Ⓡ Communication Tower Repeater
- Ⓜ Dip Sites
- Helispot
- Ⓢ Staging Area
- Ⓢ Sling Site
- WX Mobile Weather Unit

1	2	
3	4	5
6	7	8
9	10	11
12	13	14
15	16	17
18	19	20
21	22	



1:24,000

Postler  
 August 09, 2015  
 0153





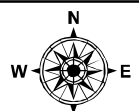


# IAP MAP

Rocky Incident  
 CA-LNU-006984  
 August 9, 2015  
 0700-0700  
 NAD 83  
 Page 2 of 22

- Division
- Branch
- Drop Point
- Completed Line
- Hand Line
- Uncontrolled Fire Edge
- Completed Dozer Line
- Proposed Dozer Line
- Transmission Lines
- Cash Creek Wilderness
- Substations
- Communication Tower Repeater
- Dip Sites
- Helispot
- Staging Area
- Sling Site
- Mobile Weather Unit

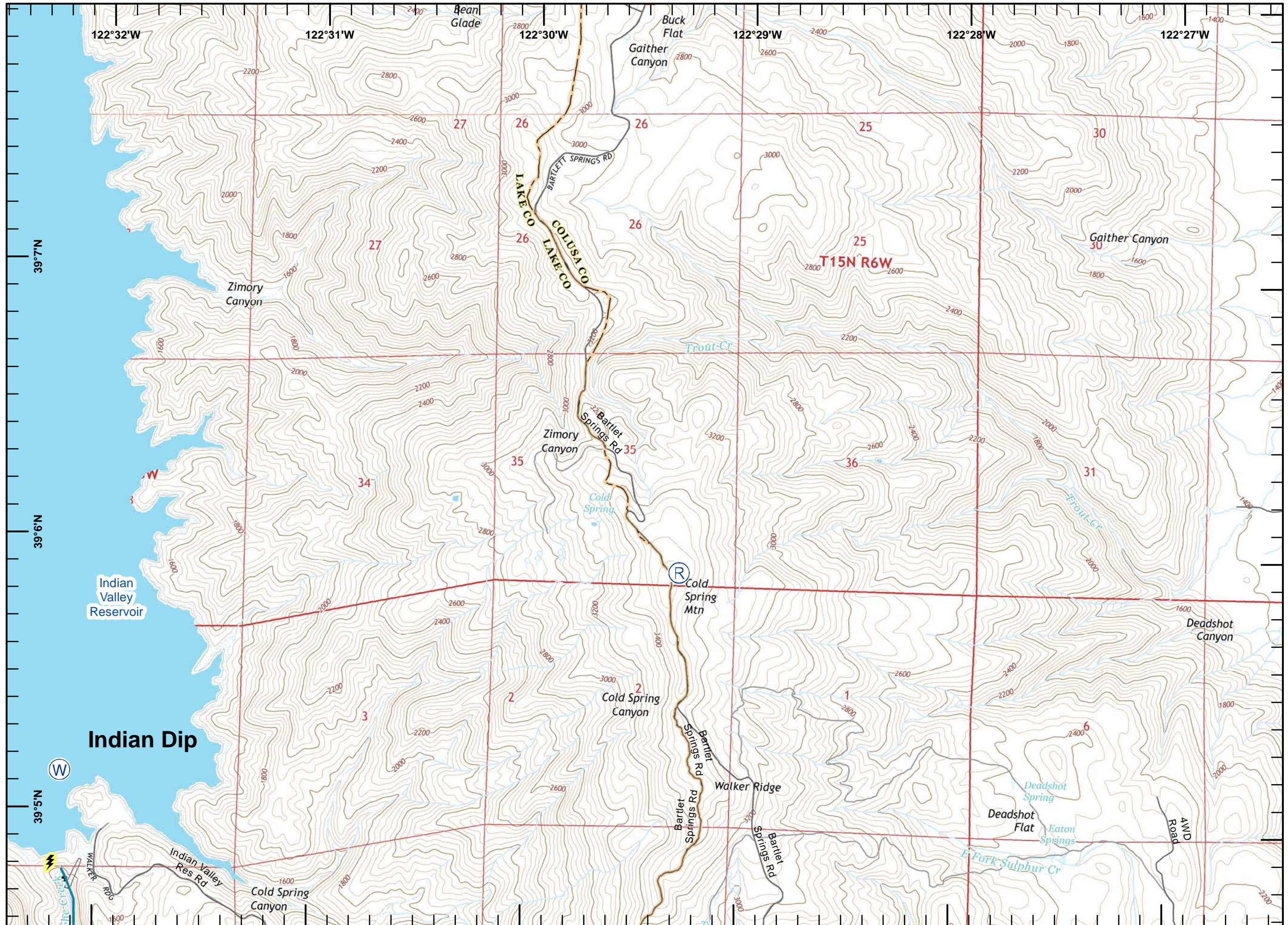
1	2	3	
3	4	5	
6	7	8	9
10	11	12	13
14	15	16	17
18	19	20	21
	22		



Miles  
 0 0.125 0.25 0.5

1:24,000

Postler  
 August 09, 2015  
 0153







# IAP MAP


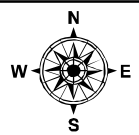
Rocky Incident  
CA-LNU-006984  
August 9, 2015  
0700-0700

NAD 83

Page 3 of 22

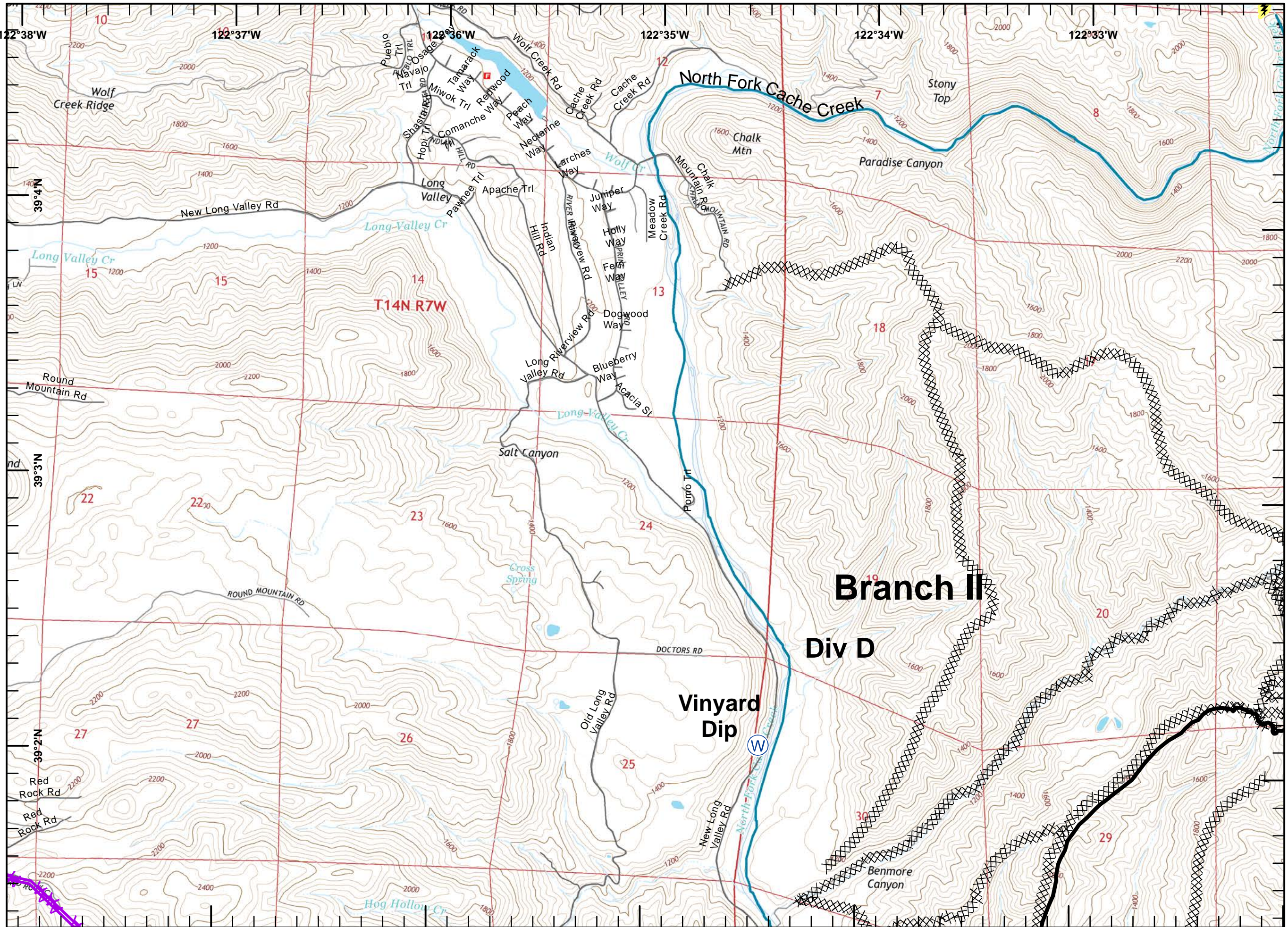
- Division
- Branch
- Drop Point
- Completed Line
- Hand Line
- Uncontrolled Fire Edge
- Completed Dozer Line
- Proposed Dozer Line
- Transmission Lines
- Cash Creek Wilderness
- Substations
- Communication Tower Repeater
- Dip Sites
- Helispot
- Staging Area
- Sling Site
- Mobile Weather Unit

1	2			
3	4	5		
6	7	8	9	
10	11	12	13	
14	15	16	17	
18	19	20	21	
				22



1:24,000

Postler  
August 09, 2015  
0153







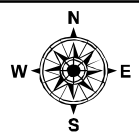
# IAP MAP

Rocky Incident  
CA-LNU-006984  
August 9, 2015  
0700-0700

NAD 83  
Page 4 of 22

- Division
- Branch
- Drop Point
- Completed Line
- Hand Line
- Uncontrolled Fire Edge
- Completed Dozer Line
- Proposed Dozer Line
- Transmission Lines
- Cash Creek Wilderness
- Substations
- Communication Tower Repeater
- Dip Sites
- Helispot
- Staging Area
- Sling Site
- Mobile Weather Unit

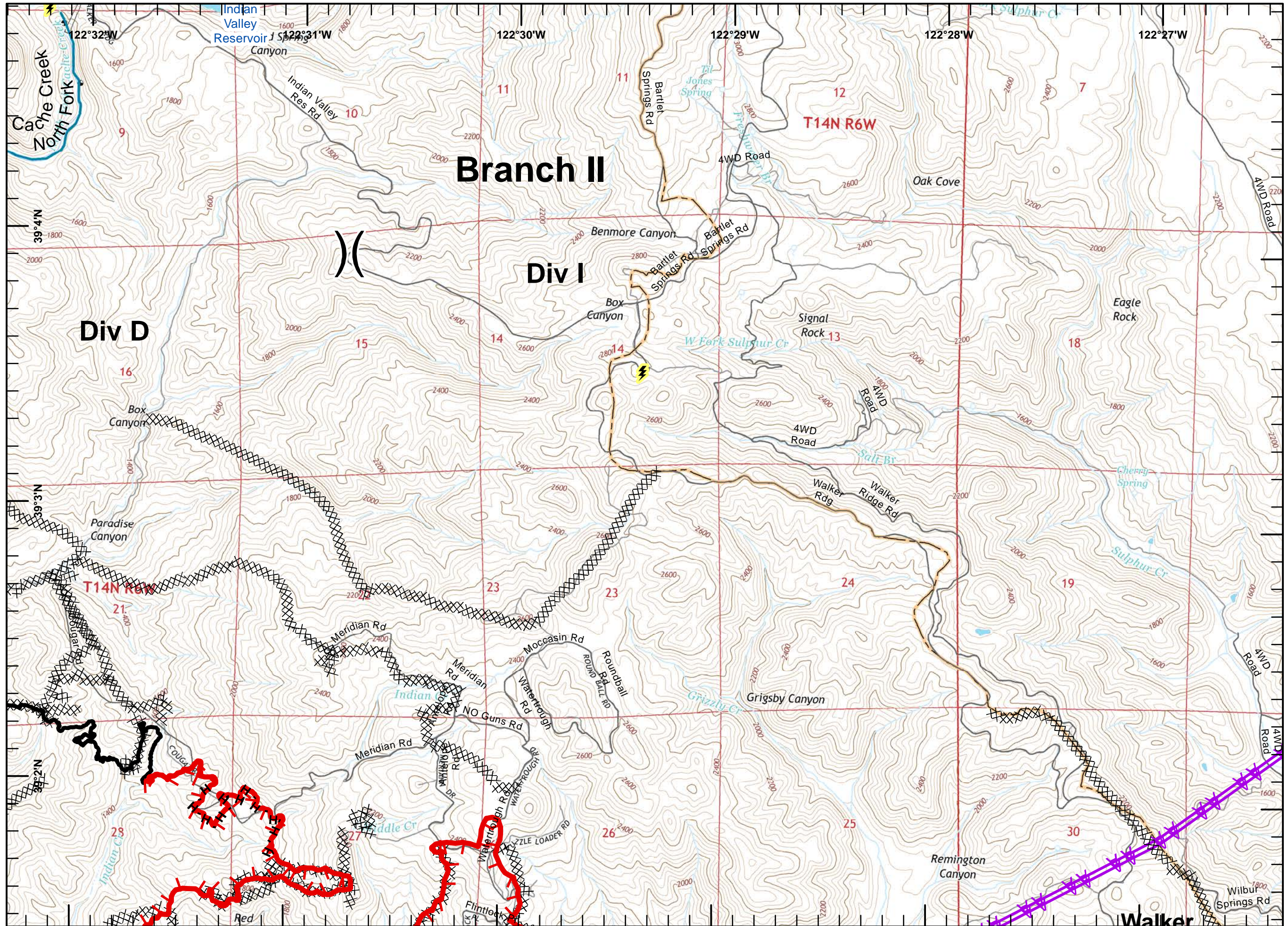
1	2	3	4	5
6	7	8	9	10
11	12	13	14	15
16	17	18	19	20
21	22			



Miles  
0 0.125 0.25 0.5

1:24,000

Postler  
August 09, 2015  
0153







# IAP MAP

Rocky Incident  
CA-LNU-006984

August 9, 2015

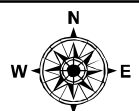
0700-0700

NAD 83

Page 5 of 22

- Division
- Branch
- Drop Point
- Completed Line
- Hand Line
- Uncontrolled Fire Edge
- Completed Dozer Line
- Proposed Dozer Line
- Transmission Lines
- Cash Creek Wilderness
- Substations
- Communication Tower Repeater
- Dip Sites
- Helispot
- Staging Area
- Sling Site
- Mobile Weather Unit

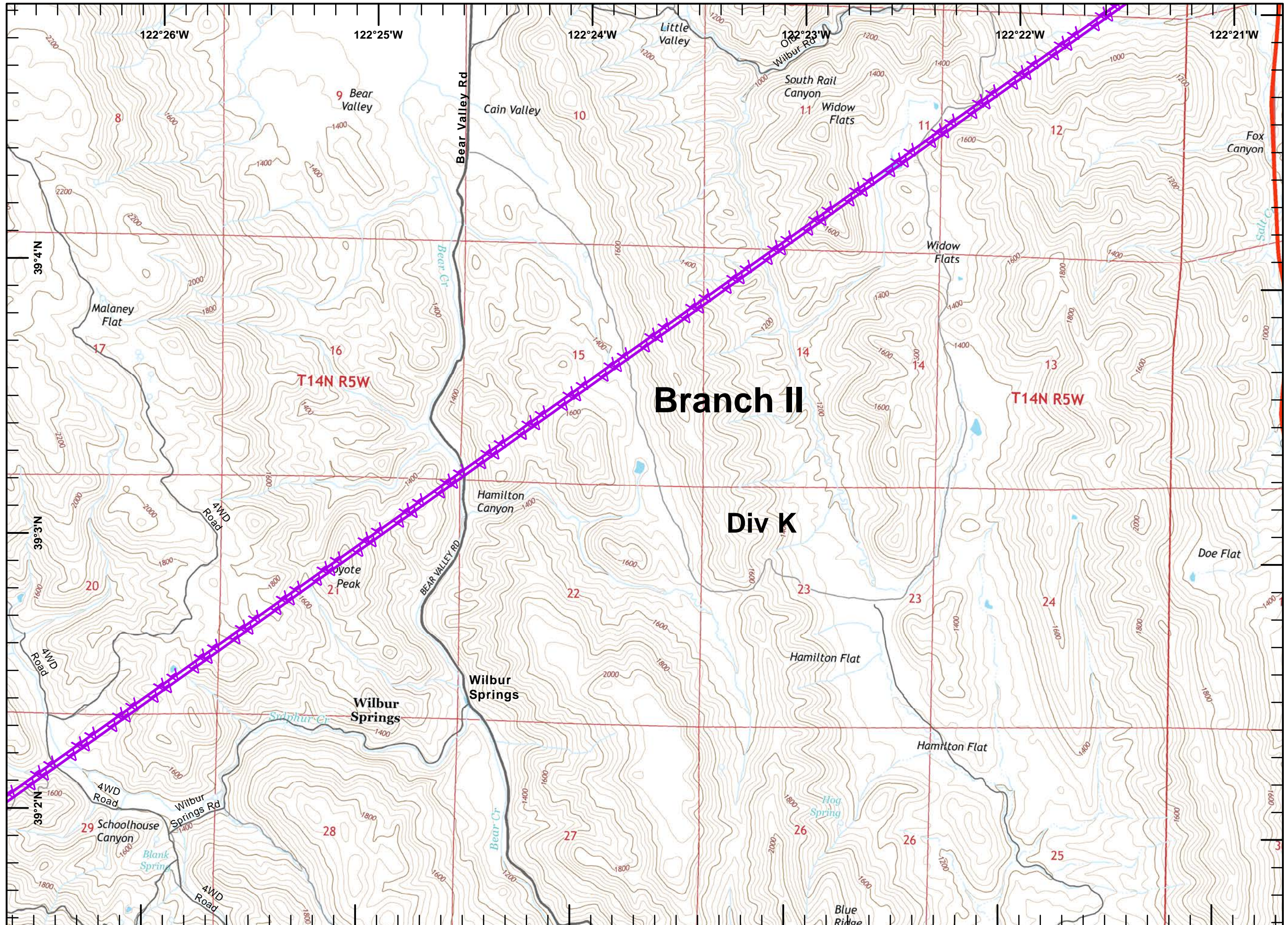
1	2	3	4	5
6	7	8	9	10
11	12	13	14	15
16	17	18	19	20
21	22	23	24	25



Miles  
0 0.125 0.25 0.5

1:24,000

Postler  
August 09, 2015  
0154







# IAP MAP

Rocky Incident  
CA-LNU-006984

August 9, 2015


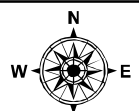
0700-0700

NAD 83

Page 6 of 22

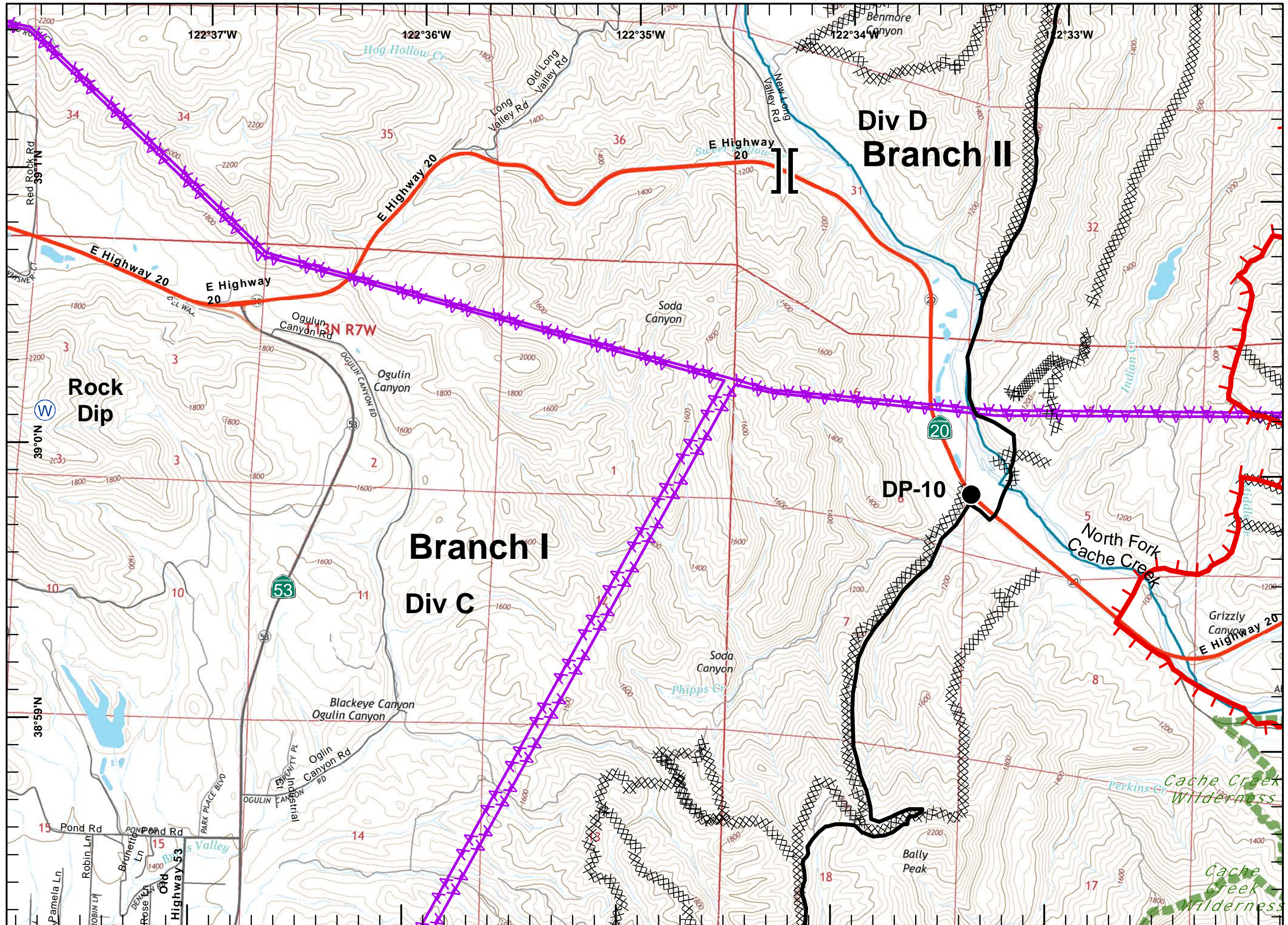
- Division
- Branch
- Drop Point
- Completed Line
- Hand Line
- Uncontrolled Fire Edge
- Completed Dozer Line
- Proposed Dozer Line
- Transmission Lines
- Cash Creek Wilderness
- Substations
- Communication Tower Repeater
- Dip Sites
- Helispot
- Staging Area
- Sling Site
- Mobile Weather Unit

1	2			
3	4	5		
6	7	8	9	
10	11	12	13	
14	15	16	17	
18	19	20	21	
				22



1:24,000

Postler  
August 09, 2015  
0154





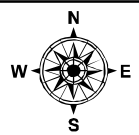


# IAP MAP

Rocky Incident  
 CA-LNU-006984  
 August 9, 2015  
 0700-0700  
 NAD 83  
 Page 7 of 22

- ) ( Division
- [ ] Branch
- Drop Point
- Completed Line
- H - H Hand Line
- ▤ Uncontrolled Fire Edge
- ▤▤▤▤ Completed Dozer Line
- ✕ Proposed Dozer Line
- AA Transmission Lines
- ▤▤▤▤ Cash Creek Wilderness
- ⚡ Substations
- Ⓡ Communication Tower Repeater
- Ⓜ Dip Sites
- Ⓜ Helispot
- Ⓢ Staging Area
- Ⓢ Sling Site
- WX Mobile Weather Unit

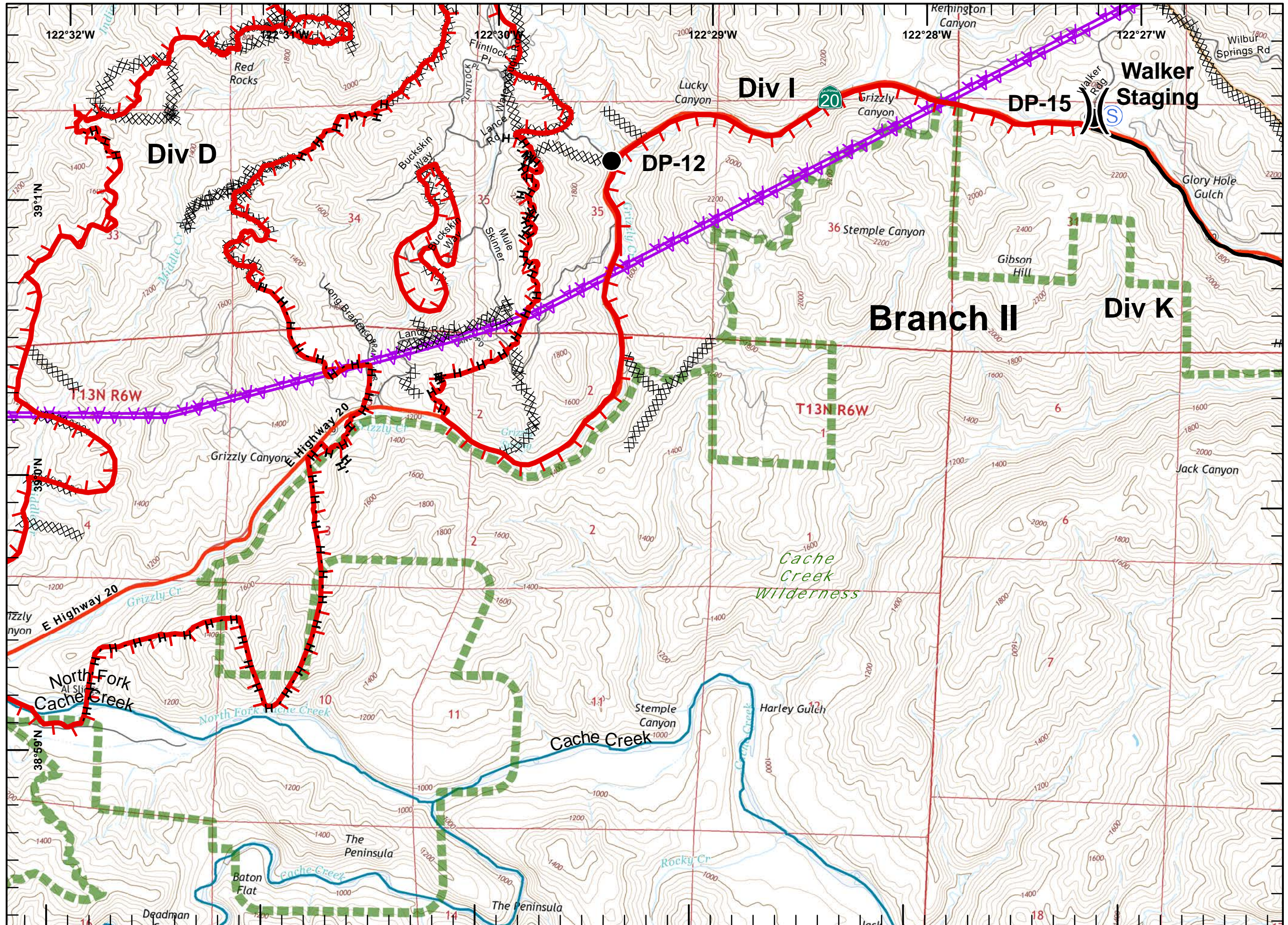
1	2			
3	4	5		
6	7	8	9	
10	11	12	13	
14	15	16	17	
18	19	20	21	
				22



Miles  
 0 0.125 0.25 0.5

1:24,000

Postler  
 August 09, 2015  
 0154






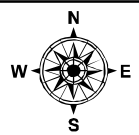


# IAP MAP

Rocky Incident  
CA-LNU-006984  
August 9, 2015  
0700-0700  
NAD 83  
Page 8 of 22

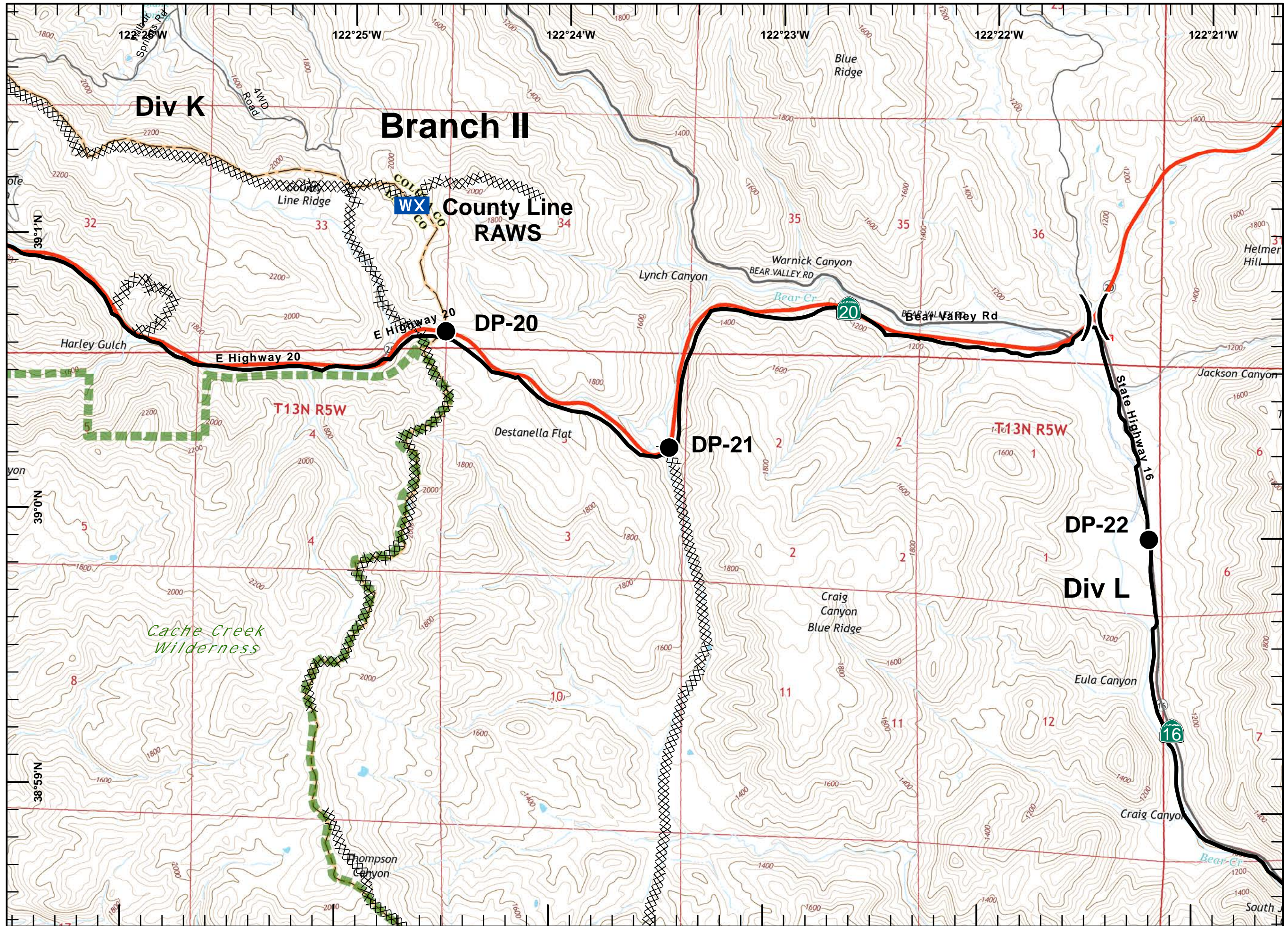
- Division
- Branch
- Drop Point
- Completed Line
- Hand Line
- Uncontrolled Fire Edge
- Completed Dozer Line
- Proposed Dozer Line
- Transmission Lines
- Cash Creek Wilderness
- Substations
- Communication Tower Repeater
- Dip Sites
- Helispot
- Staging Area
- Sling Site
- Mobile Weather Unit

1	2	
3	4	5
6	7	8
10	11	12
14	15	16
18	19	20
		22



1:24,000

Postler  
August 09, 2015  
0154





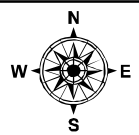


# IAP MAP

Rocky Incident  
CA-LNU-006984  
August 9, 2015  
0700-0700  
NAD 83  
Page 9 of 22

- Division
- Branch
- Drop Point
- Completed Line
- Hand Line
- Uncontrolled Fire Edge
- Completed Dozer Line
- Proposed Dozer Line
- Transmission Lines
- Cash Creek Wilderness
- Substations
- Communication Tower Repeater
- Dip Sites
- Helispot
- Staging Area
- Sling Site
- Mobile Weather Unit

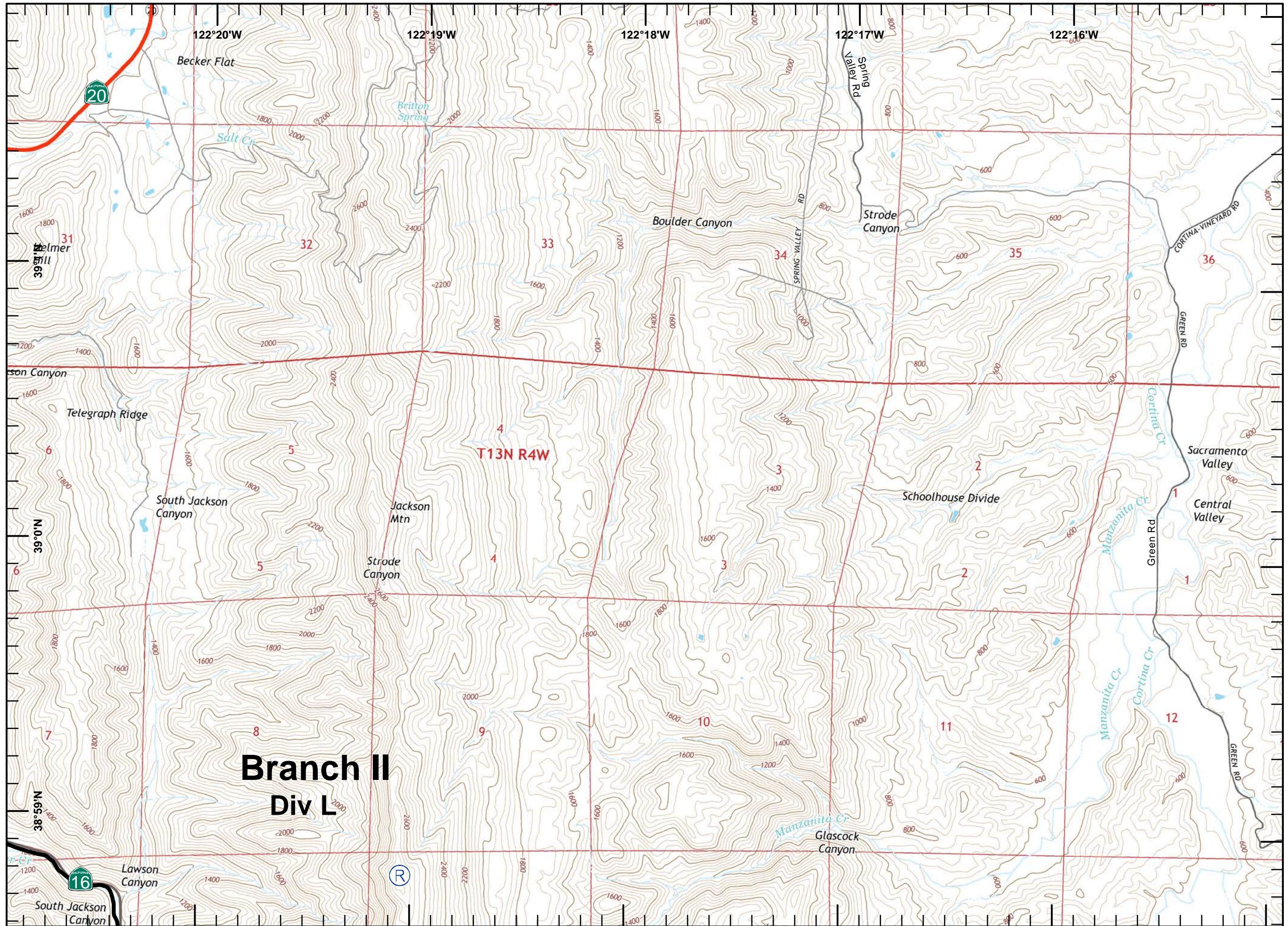
1	2	
3	4	5
6	7	8
10	11	12
14	15	16
18	19	20
	21	
	22	



Miles  
0 0.125 0.25 0.5

1:24,000

Postler  
August 09, 2015  
0154







# IAP MAP

Rocky Incident  
CA-LNU-006984

August 9, 2015

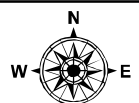
0700-0700

NAD 83

Page 10 of 22

- Division
- Branch
- Drop Point
- Completed Line
- Hand Line
- Uncontrolled Fire Edge
- Completed Dozer Line
- Proposed Dozer Line
- Transmission Lines
- Cash Creek Wilderness
- Substations
- Communication Tower Repeater
- Dip Sites
- Helispot
- Staging Area
- Sling Site
- Mobile Weather Unit

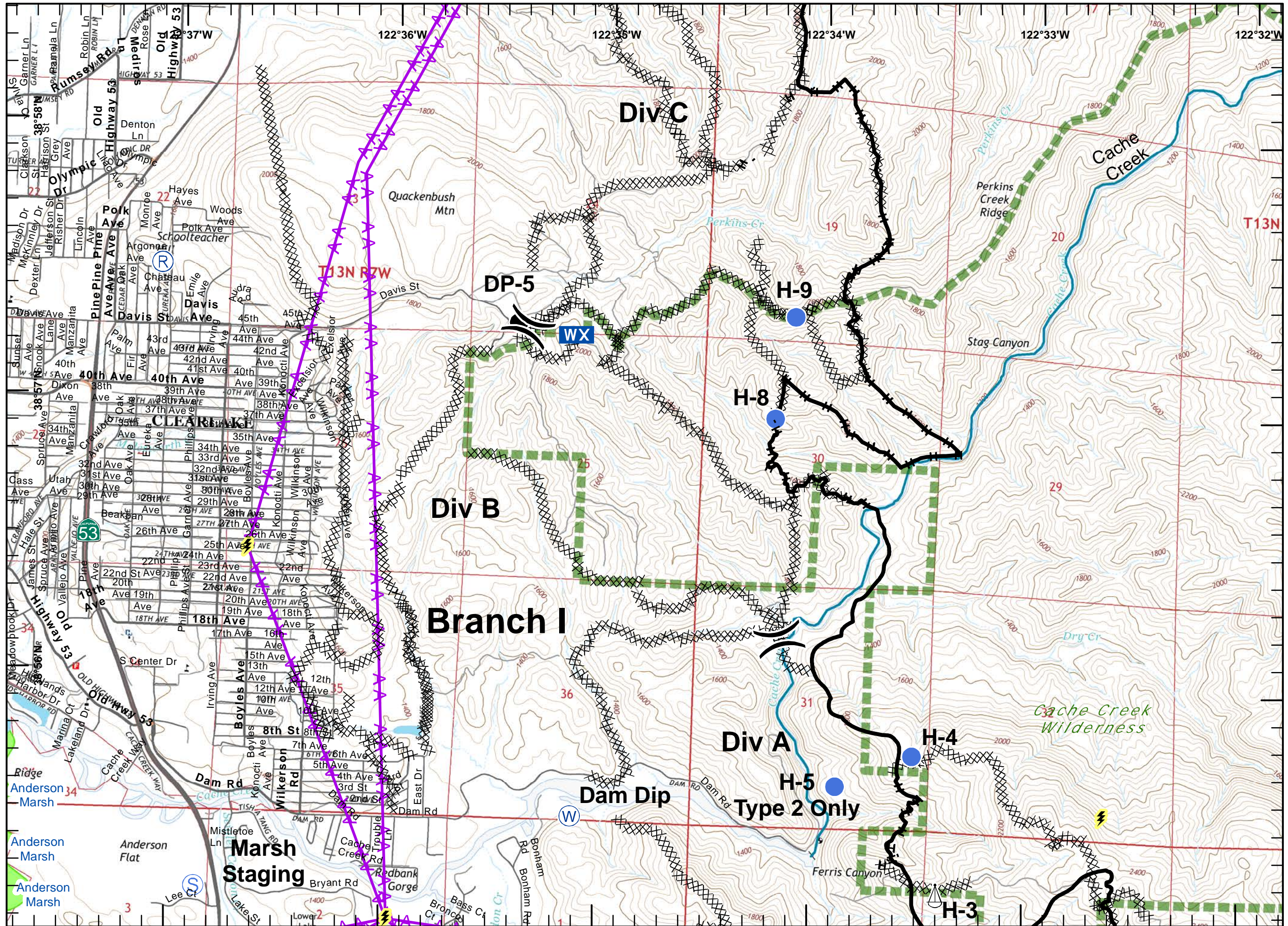
1	2		
3	4	5	
6	7	8	9
10	11	12	13
14	15	16	17
18	19	20	21
			22



Miles  
0 0.125 0.25 0.5

1:24,000

Postler  
August 09, 2015  
0155







# IAP MAP

Rocky Incident  
CA-LNU-006984

August 9, 2015


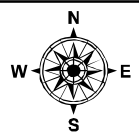
0700-0700

NAD 83

Page 11 of 22

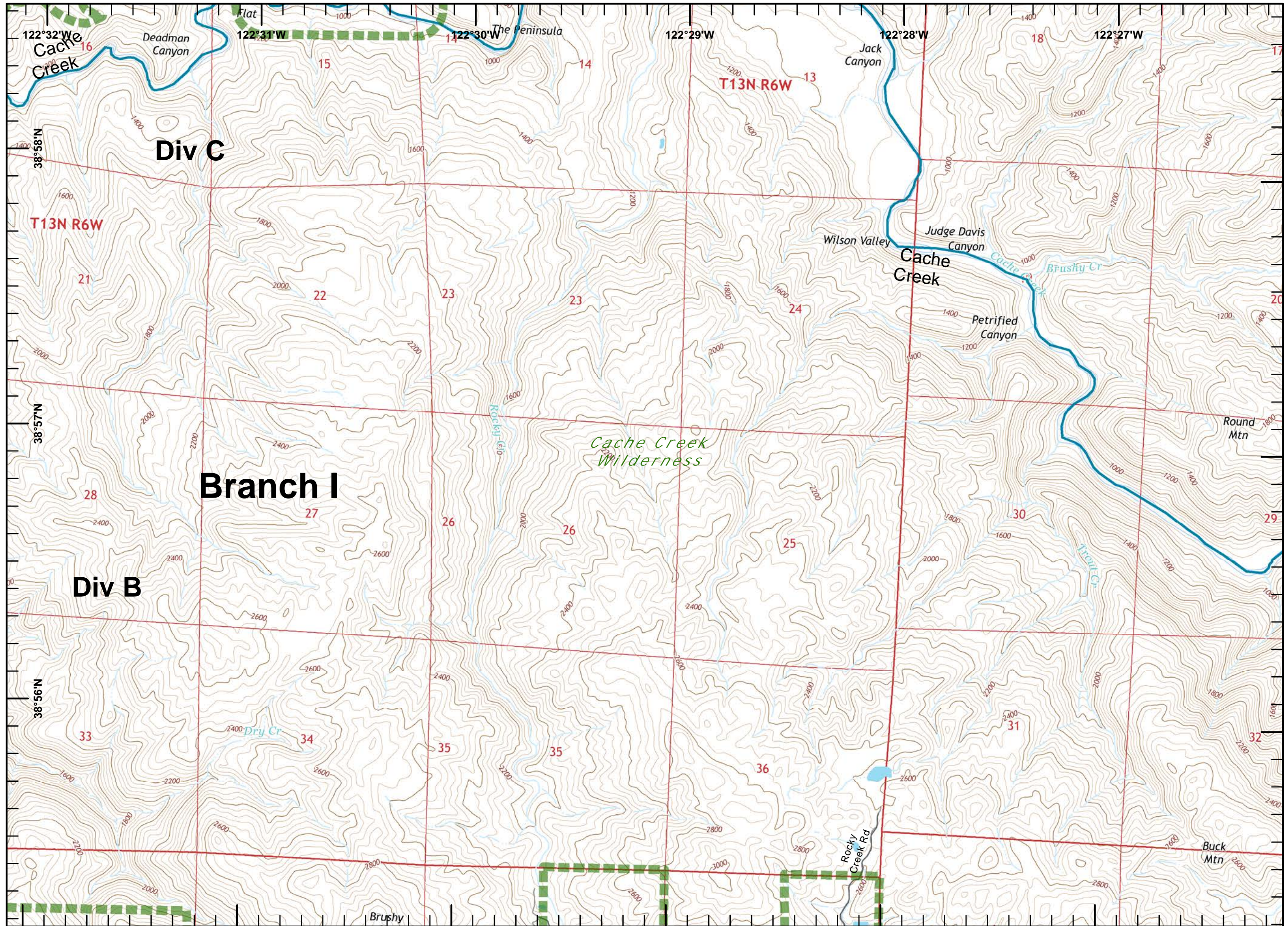
- ) ( Division
- ] [ Branch
- Drop Point
- Completed Line
- H - H Hand Line
- Uncontrolled Fire Edge
- XXXXX Completed Dozer Line
- X Proposed Dozer Line
- AA Transmission Lines
- ▬ Cash Creek Wilderness
- ⚡ Substations
- Ⓜ Communication Tower Repeater
- Ⓜ Dip Sites
- Helispot
- Ⓞ Staging Area
- Ⓞ Sling Site
- WX Mobile Weather Unit

1	2	
3	4	5
6	7	8
10	11	12
14	15	16
18	19	20
	21	
	22	



1:24,000

Postler  
August 09, 2015  
0155








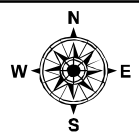
# IAP MAP

Rocky Incident  
CA-LNU-006984  
August 9, 2015  
0700-0700

NAD 83  
Page 12 of 22

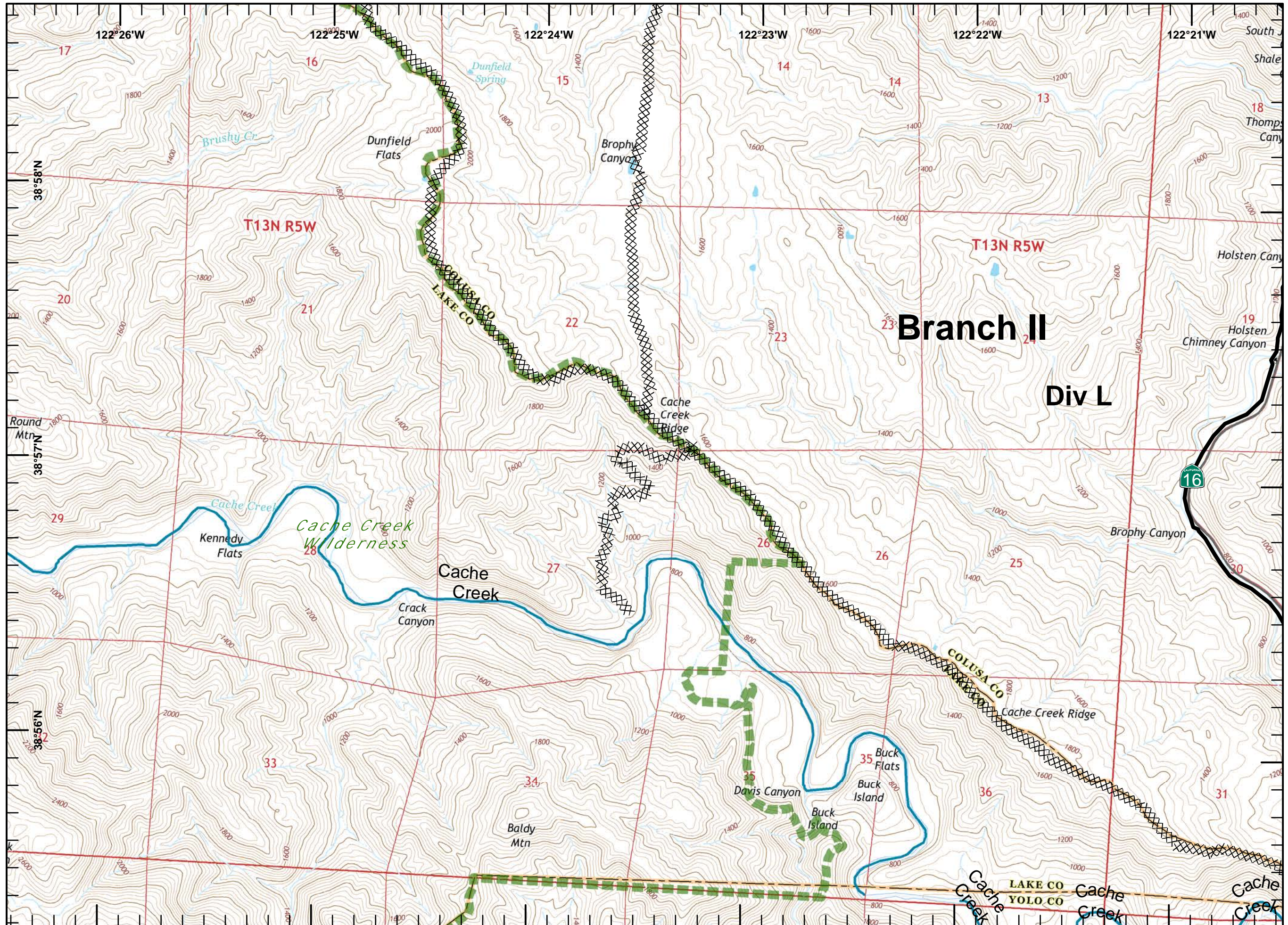
- Division
- Branch
- Drop Point
- Completed Line
- Hand Line
- Uncontrolled Fire Edge
- Completed Dozer Line
- Proposed Dozer Line
- Transmission Lines
- Cash Creek Wilderness
- Substations
- Communication Tower Repeater
- Dip Sites
- Helispot
- Staging Area
- Sling Site
- Mobile Weather Unit

1	2	
3	4	5
6	7	8
10	11	12
14	15	16
18	19	20
		21
		22



1:24,000

Postler  
August 09, 2015  
0155





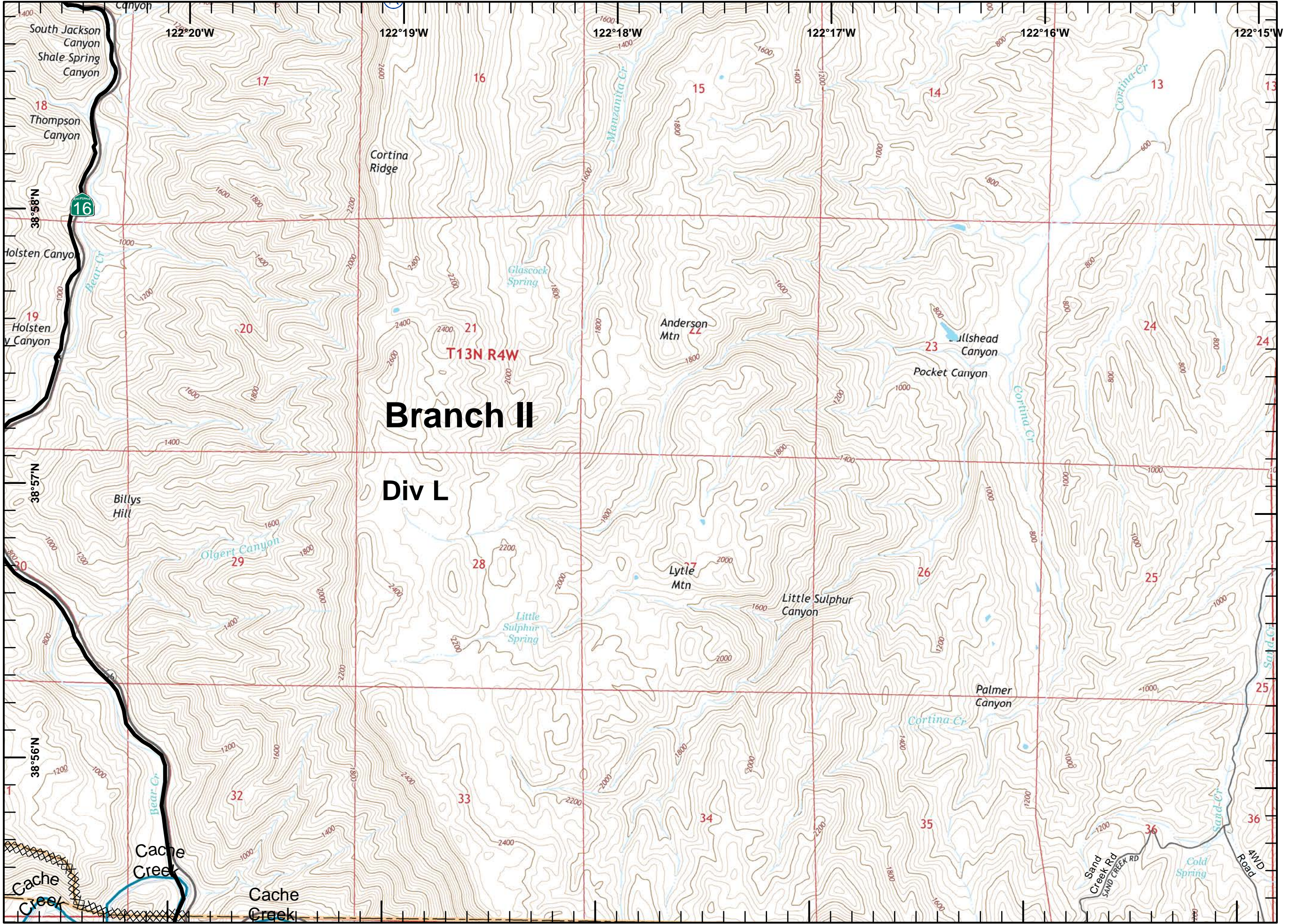


**IAP MAP**  
 Rocky Incident  
 CA-LNU-006984  
 August 9, 2015  
 0700-0700  
 NAD 83  
 Page 13 of 22

- Division
- Branch
- Drop Point
- Completed Line
- Hand Line
- Uncontrolled Fire Edge
- Completed Dozer Line
- Proposed Dozer Line
- Transmission Lines
- Cash Creek Wilderness
- Substations
- Communication Tower Repeater
- Dip Sites
- Helispot
- Staging Area
- Sling Site
- Mobile Weather Unit

1	2			
3	4	5		
6	7	8	9	
10	11	12	13	
14	15	16	17	
18	19	20	21	
				22

North arrow and scale bar (0 to 0.5 miles).  
 Scale: 1:24,000  
 Postler August 09, 2015 0155






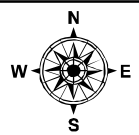


# IAP MAP

Rocky Incident  
 CA-LNU-006984  
 August 9, 2015  
 0700-0700  
 NAD 83  
 Page 14 of 22

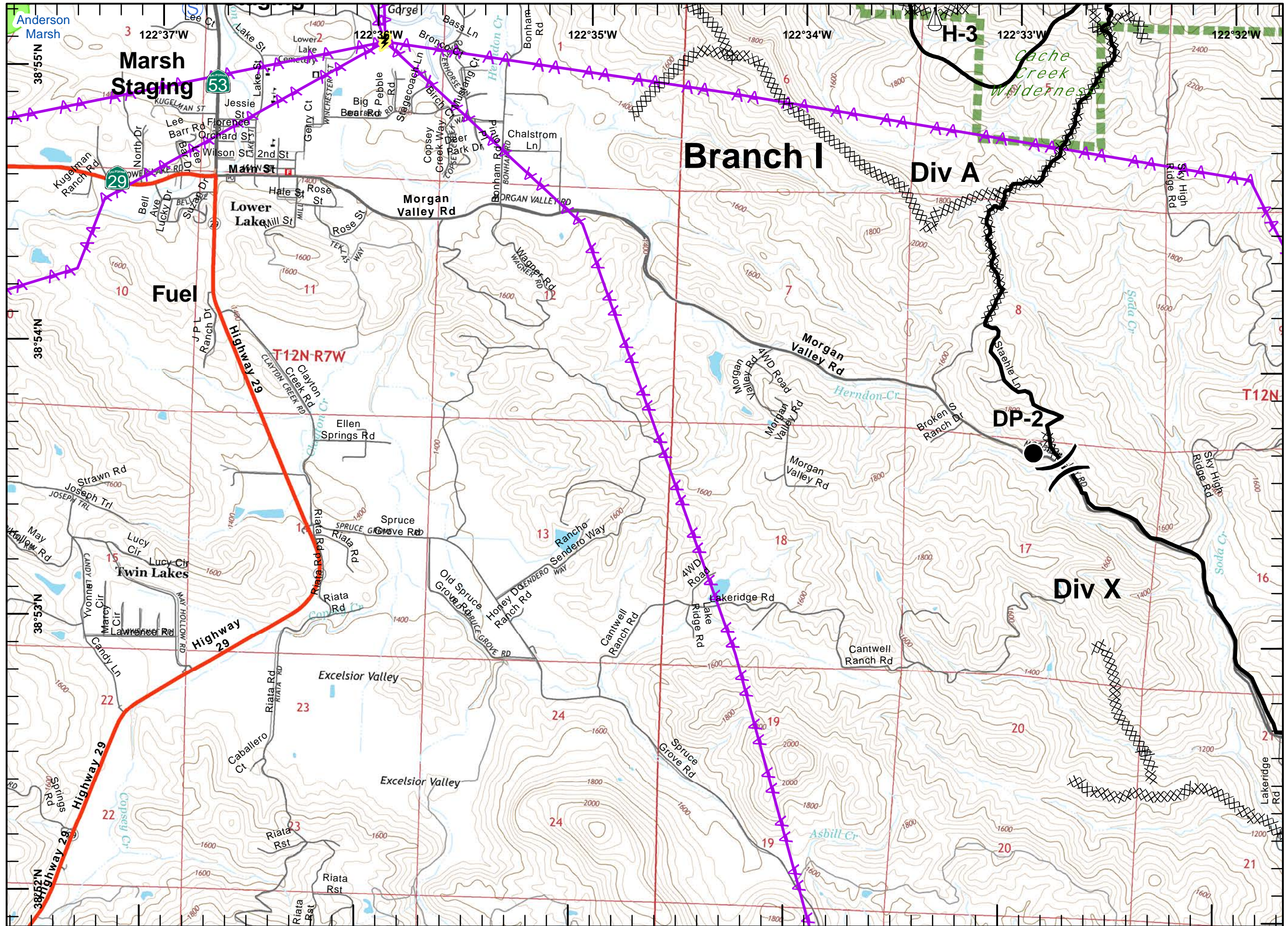
- Division
- Branch
- Drop Point
- Completed Line
- Hand Line
- Uncontrolled Fire Edge
- Completed Dozer Line
- Proposed Dozer Line
- Transmission Lines
- Cash Creek Wilderness
- Substations
- Communication Tower Repeater
- Dip Sites
- Helispot
- Staging Area
- Sling Site
- Mobile Weather Unit

1	2		
3	4	5	
6	7	8	9
10	11	12	13
14	15	16	17
18	19	20	21
	22		



1:24,000

Postler  
 August 09, 2015  
 0155






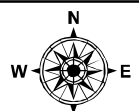


# IAP MAP

Rocky Incident  
 CA-LNU-006984  
 August 9, 2015  
 0700-0700  
 NAD 83  
 Page 15 of 22

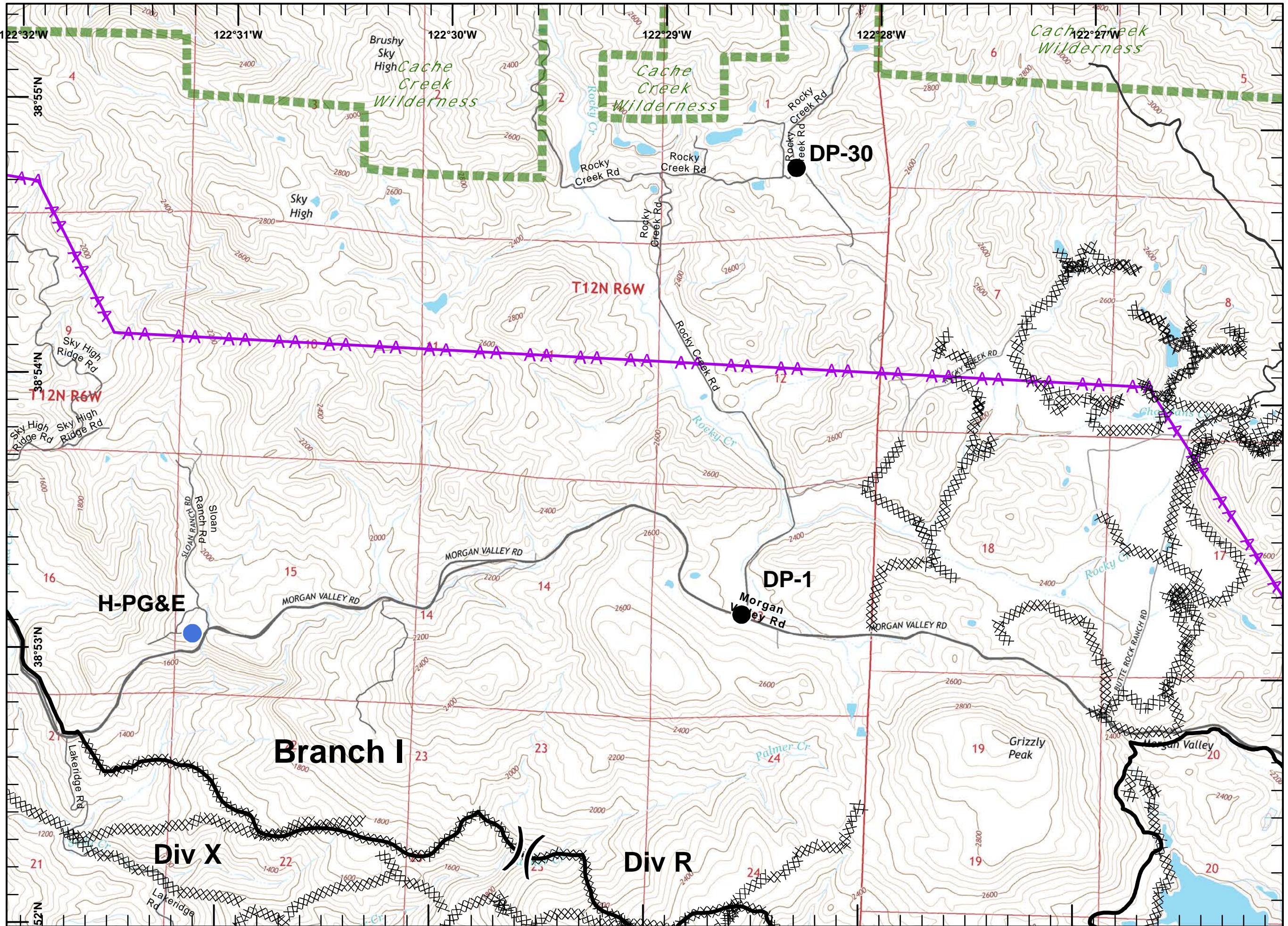
- Division
- Branch
- Drop Point
- Completed Line
- Hand Line
- Uncontrolled Fire Edge
- Completed Dozer Line
- Proposed Dozer Line
- Transmission Lines
- Cash Creek Wilderness
- Substations
- Communication Tower Repeater
- Dip Sites
- Helispot
- Staging Area
- Sling Site
- Mobile Weather Unit

1	2
3	4
6	8
10	12
14	16
18	20



1:24,000

Postler  
 August 09, 2015  
 0155





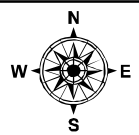


# IAP MAP

Rocky Incident  
 CA-LNU-006984  
 August 9, 2015  
 0700-0700  
 NAD 83  
 Page 16 of 22

- Division
- Branch
- Drop Point
- Completed Line
- Hand Line
- Uncontrolled Fire Edge
- Completed Dozer Line
- Proposed Dozer Line
- Transmission Lines
- Cash Creek Wilderness
- Substations
- Communication Tower Repeater
- Dip Sites
- Helispot
- Staging Area
- Sling Site
- Mobile Weather Unit

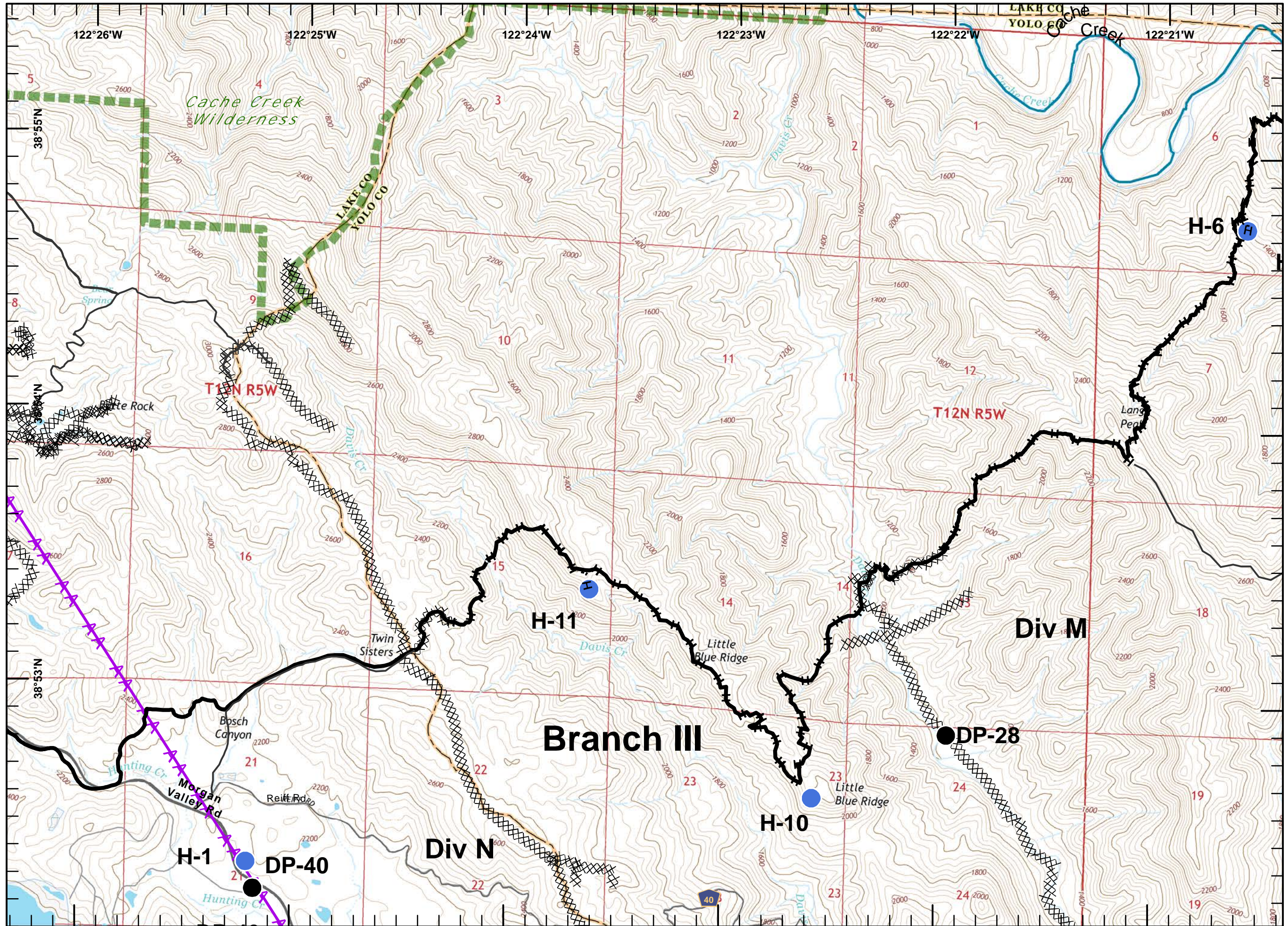
1	2	
3	4	5
6	8	9
10	11	12
14	15	16
18	19	20
		22



Miles  
 0 0.125 0.25 0.5

1:24,000

Postler  
 August 09, 2015  
 0156





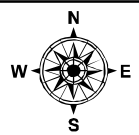


# IAP MAP

Rocky Incident  
 CA-LNU-006984  
 August 9, 2015  
 0700-0700  
 NAD 83  
 Page 17 of 22

- Division
- Branch
- Drop Point
- Completed Line
- Hand Line
- Uncontrolled Fire Edge
- Completed Dozer Line
- Proposed Dozer Line
- Transmission Lines
- Cash Creek Wilderness
- Substations
- Communication Tower Repeater
- Dip Sites
- Helispot
- Staging Area
- Sling Site
- Mobile Weather Unit

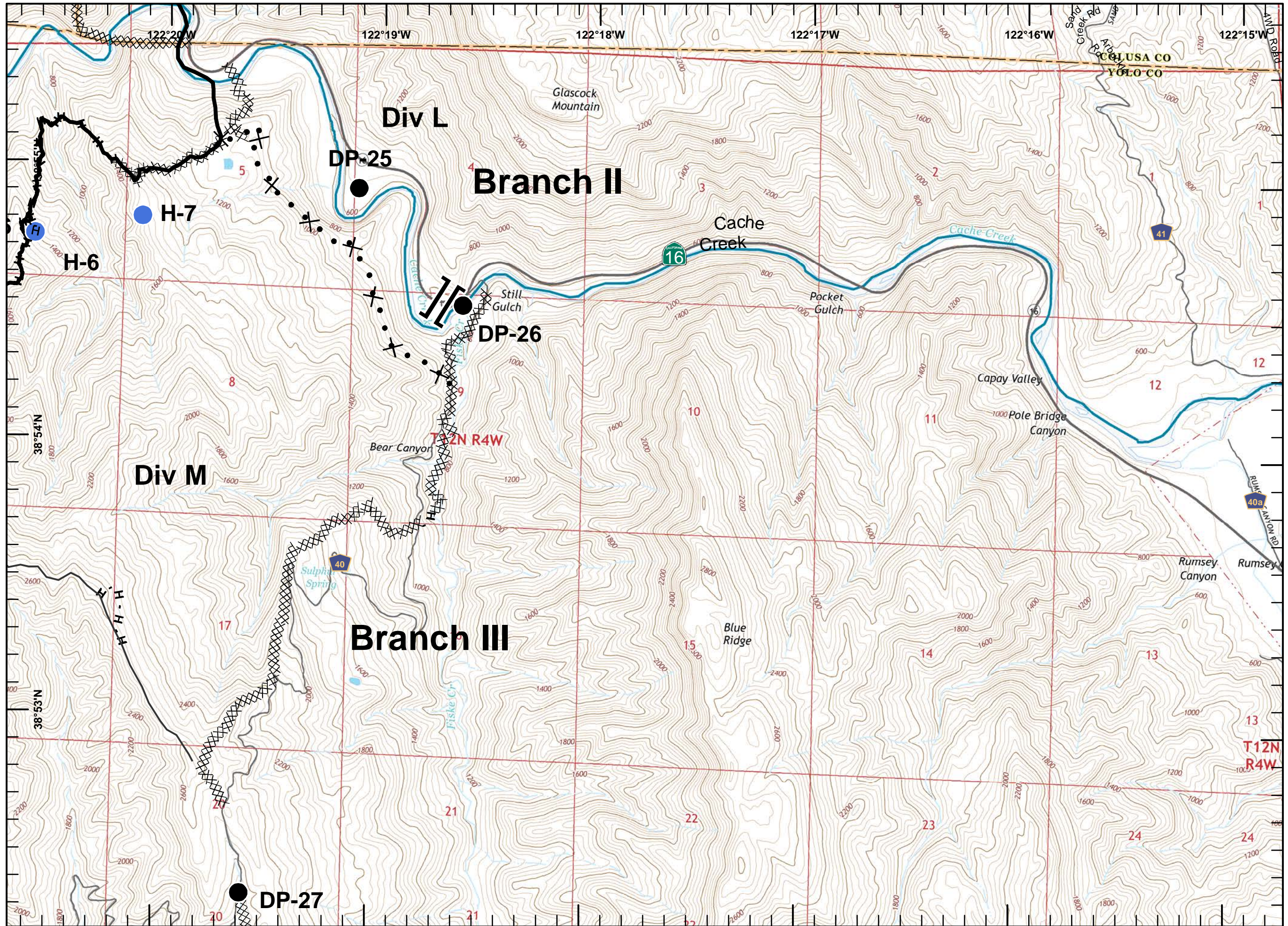
1	2			
3	4	5		
6	7	8	9	
10	11	12	13	
14	15	16	17	
18	19	20	21	
				22



Miles  
 0 0.125 0.25 0.5

1:24,000

Postler  
 August 09, 2015  
 0156








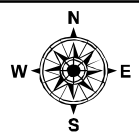
# IAP MAP

Rocky Incident  
CA-LNU-006984  
August 9, 2015  
0700-0700

NAD 83  
Page 18 of 22

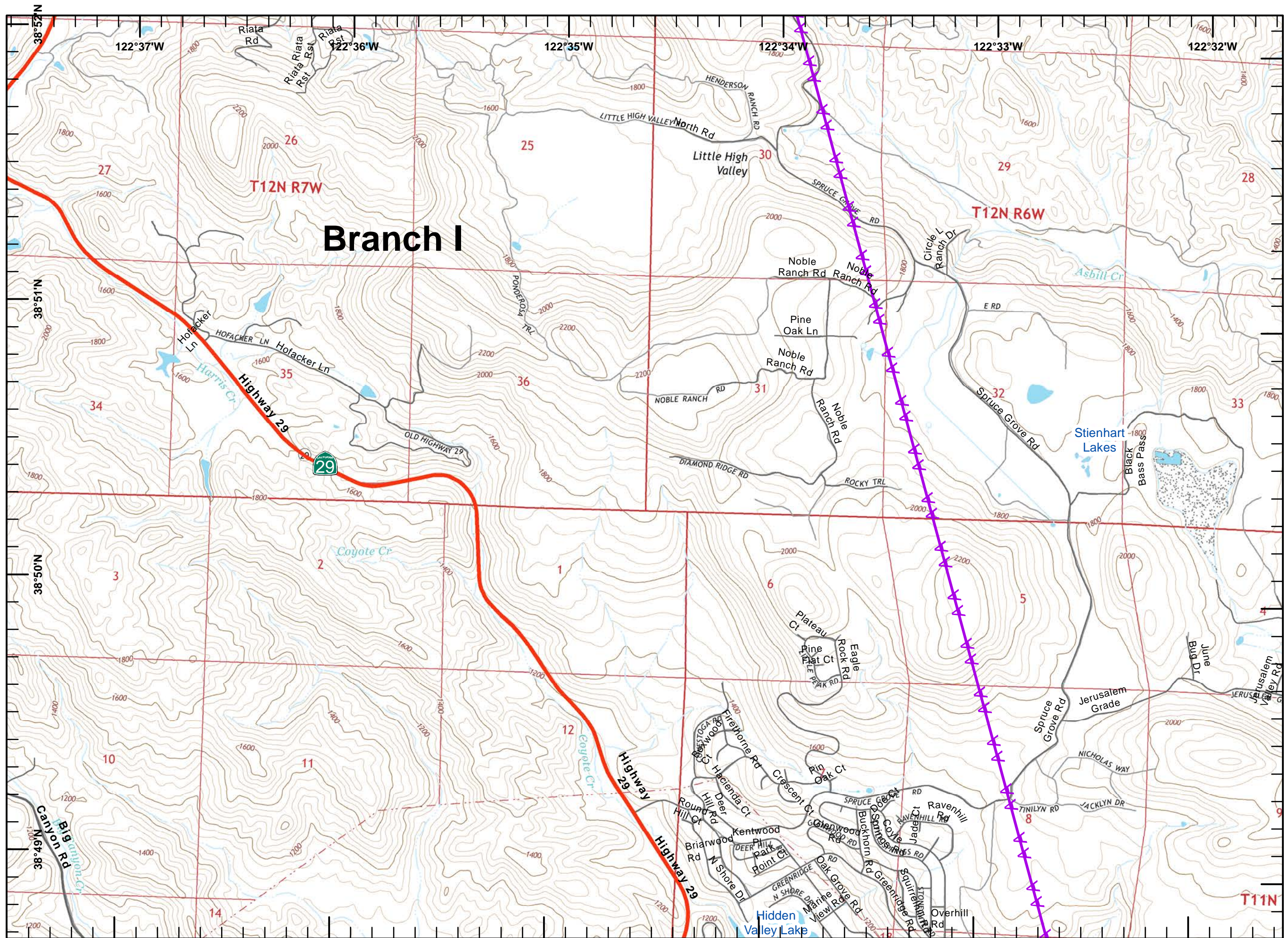
- Division
- Branch
- Drop Point
- Completed Line
- Hand Line
- Uncontrolled Fire Edge
- Completed Dozer Line
- Proposed Dozer Line
- Transmission Lines
- Cash Creek Wilderness
- Substations
- Communication Tower Repeater
- Dip Sites
- Helispot
- Staging Area
- Sling Site
- Mobile Weather Unit

1	2	
3	4	5
6	7	8
10	11	12
14	15	16
18	19	20
		21
		22



1:24,000

Postler  
August 09, 2015  
0156





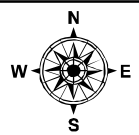


# IAP MAP

Rocky Incident  
CA-LNU-006984  
August 9, 2015  
0700-0700  
NAD 83  
Page 19 of 22

- Division
- Branch
- Drop Point
- Completed Line
- Hand Line
- Uncontrolled Fire Edge
- Completed Dozer Line
- Proposed Dozer Line
- Transmission Lines
- Cash Creek Wilderness
- Substations
- Communication Tower Repeater
- Dip Sites
- Helispot
- Staging Area
- Sling Site
- Mobile Weather Unit

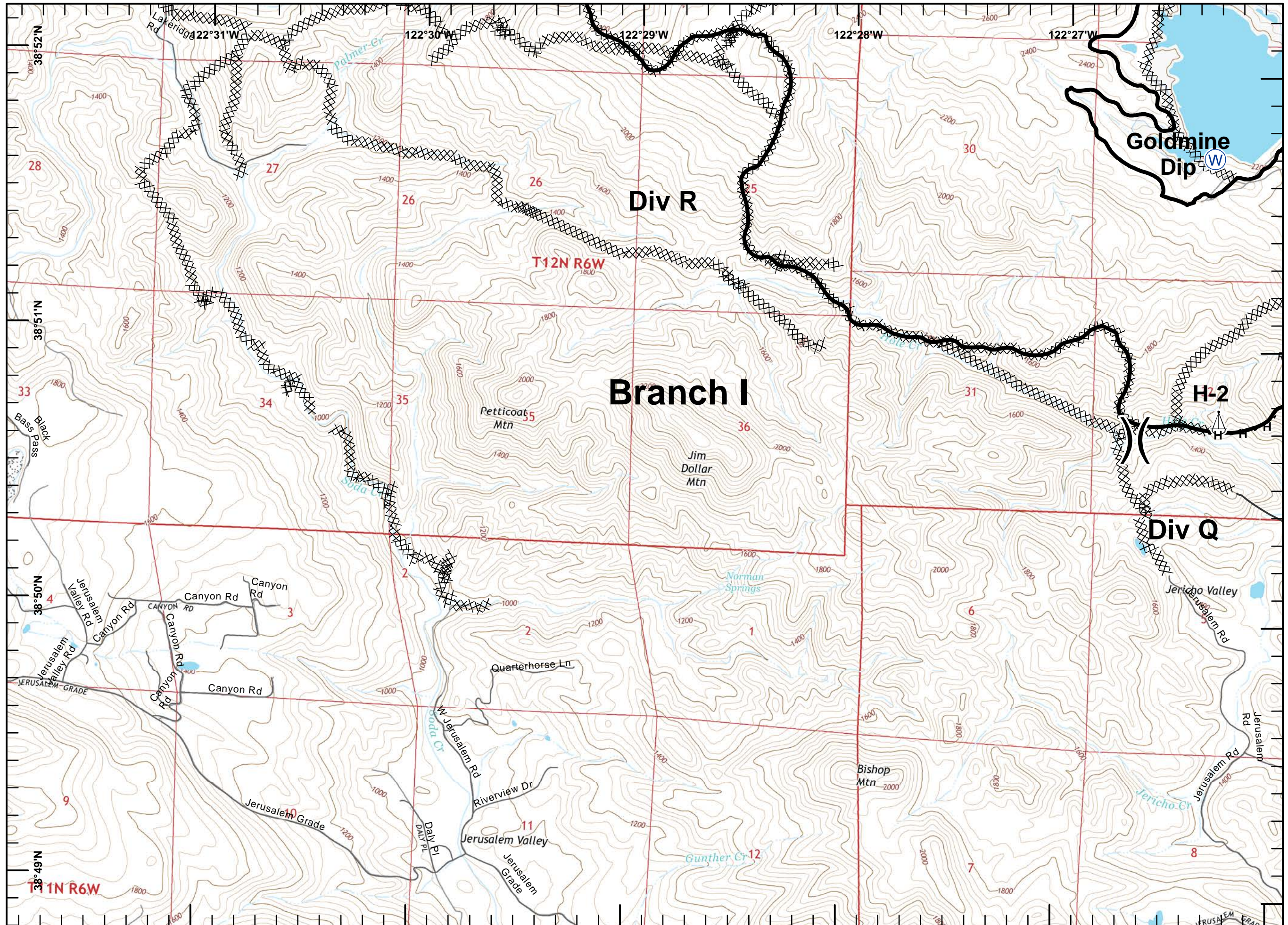
1	2		
3	4	5	
6	7	8	9
10	11	12	13
14	15	16	17
18	19	20	21
	22		



Miles  
0 0.125 0.25 0.5

1:24,000

Postler  
August 09, 2015  
0156





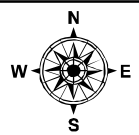


# IAP MAP

Rocky Incident  
 CA-LNU-006984  
 August 9, 2015  
 0700-0700  
 NAD 83  
 Page 20 of 22

- Division
- Branch
- Drop Point
- Completed Line
- Hand Line
- Uncontrolled Fire Edge
- Completed Dozer Line
- Proposed Dozer Line
- Transmission Lines
- Cash Creek Wilderness
- Substations
- Communication Tower Repeater
- Dip Sites
- Helispot
- Staging Area
- Sling Site
- Mobile Weather Unit

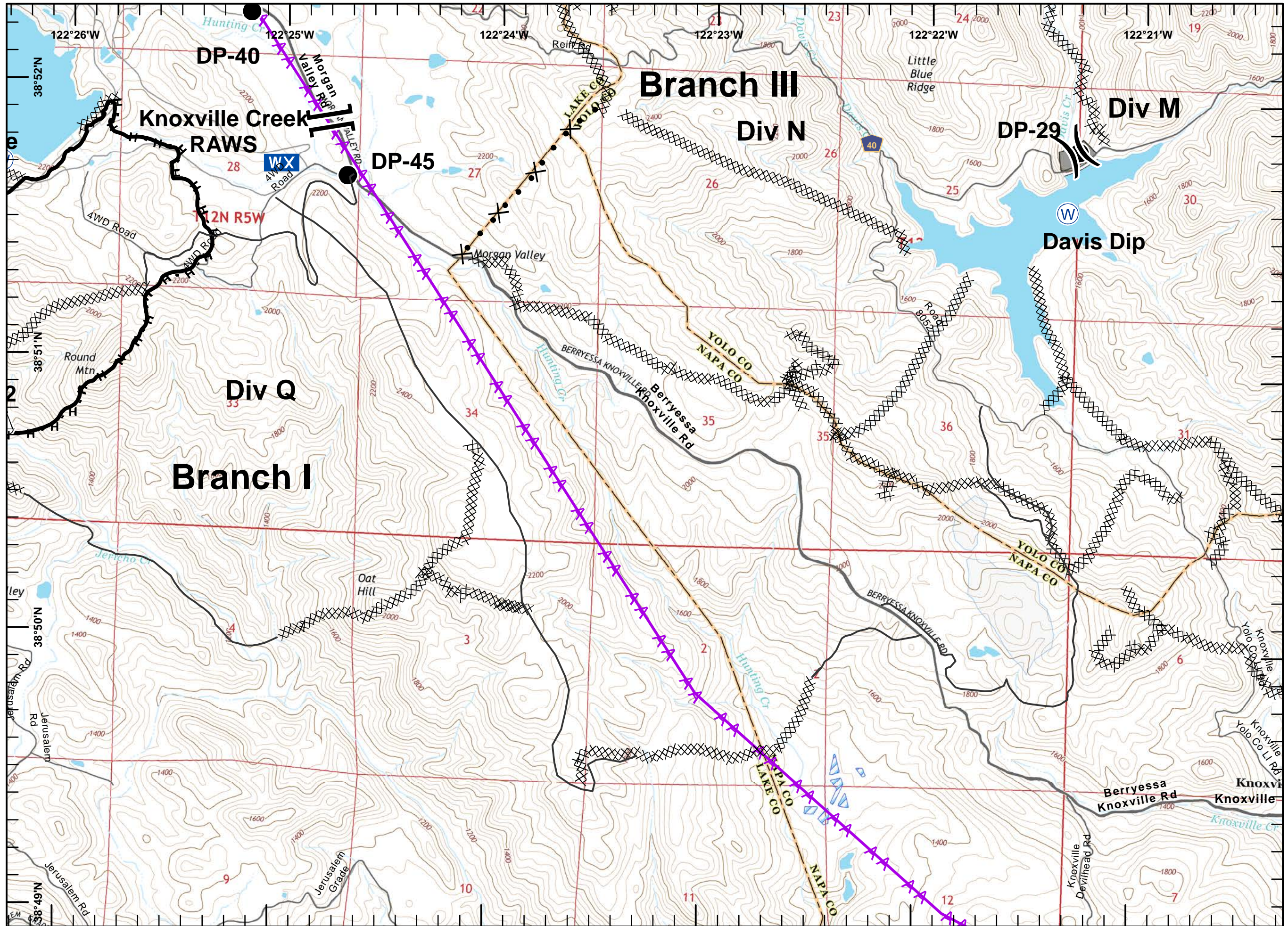
1	2			
3	4	5		
6	7	8	9	
10	11	12	13	
14	15	16	17	
18	19	20	21	
				22



Miles  
 0 0.125 0.25 0.5

1:24,000

Postler  
 August 09, 2015  
 0156








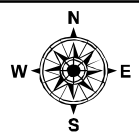
# IAP MAP

Rocky Incident  
CA-LNU-006984  
August 9, 2015  
0700-0700

NAD 83  
Page 21 of 22

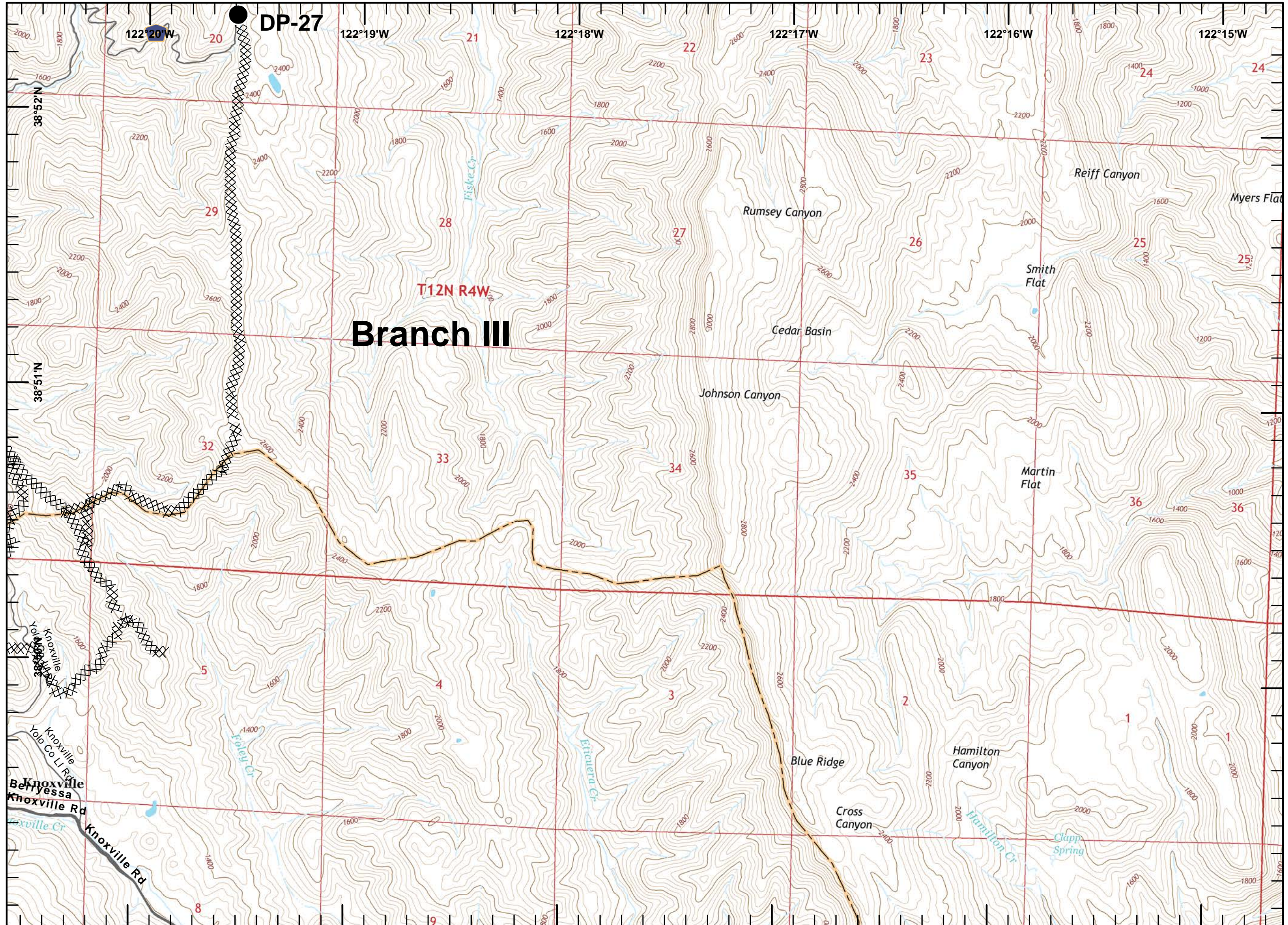
- Division
- Branch
- Drop Point
- Completed Line
- Hand Line
- Uncontrolled Fire Edge
- Completed Dozer Line
- Proposed Dozer Line
- Transmission Lines
- Cash Creek Wilderness
- Substations
- Communication Tower Repeater
- Dip Sites
- Helispot
- Staging Area
- Sling Site
- Mobile Weather Unit

1	2	
3	4	5
6	7	8
10	11	12
14	15	16
18	19	20
		22



1:24,000

Postler  
August 09, 2015  
0157







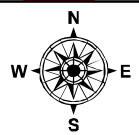
# IAP MAP

Rocky Incident  
CA-LNU-006984  
August 9, 2015  
0700-0700

NAD 83  
Page 22 of 22

- Division
- Branch
- Drop Point
- Completed Line
- Hand Line
- Uncontrolled Fire Edge
- Completed Dozer Line
- Proposed Dozer Line
- Transmission Lines
- Cash Creek Wilderness
- Substations
- Communication Tower Repeater
- Dip Sites
- Helispot
- Staging Area
- Sling Site
- Mobile Weather Unit

1	2		
3	4	5	
6	7	8	9
10	11	12	13
14	15	16	17
18	19	20	21
		22	



Miles  
0 0.125 0.25 0.5

1:24,000

Postler  
August 09, 2015  
0157

