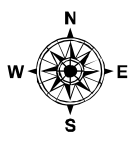




IAP Page Index Map

Rocky Incident
CA-LNU-006984
August 10, 2015
0700-0700
NAD 83

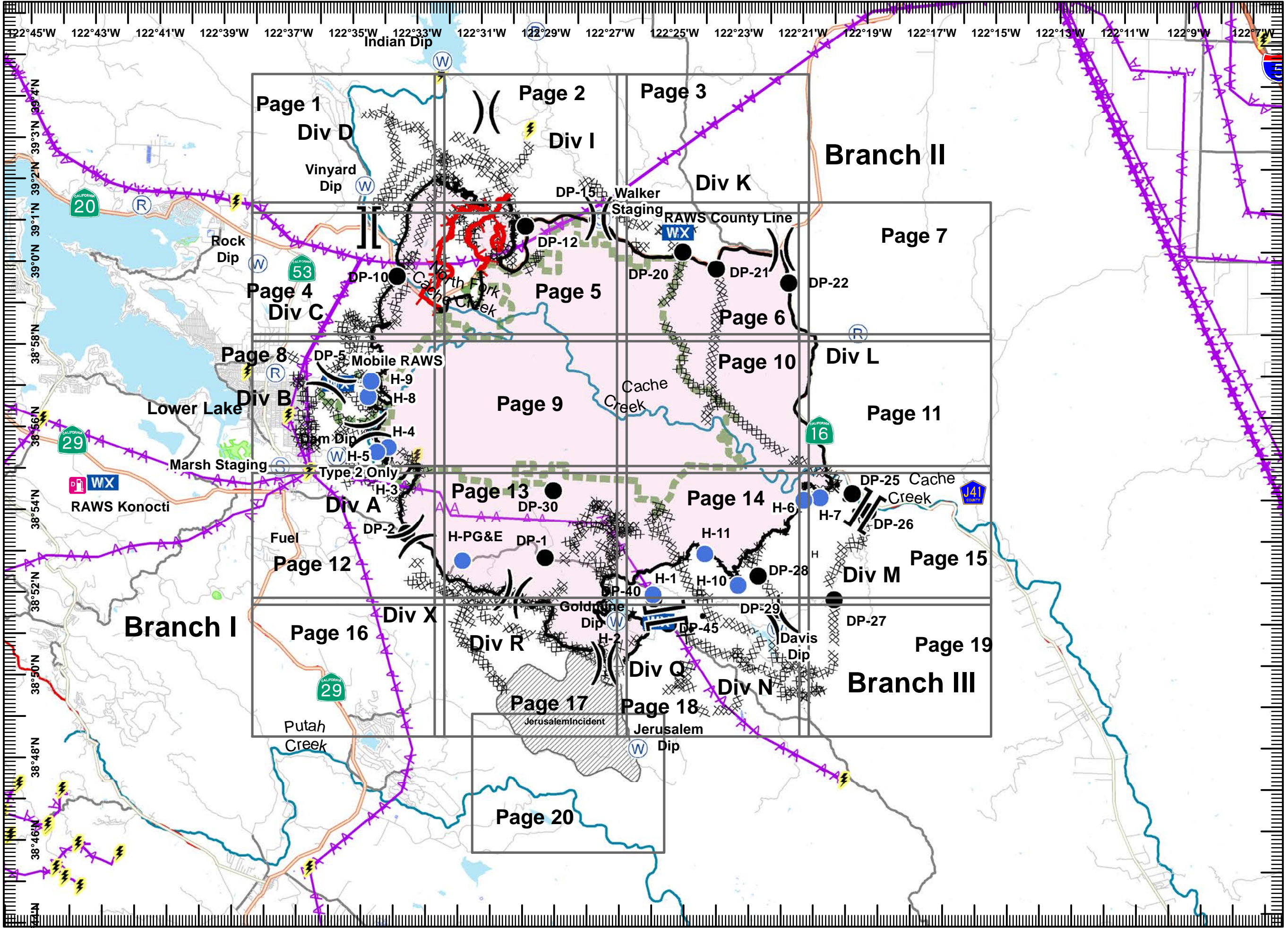
- Division
- Branch
- Drop Point
- Completed Line
- Hand Line
- Uncontrolled Fire Edge
- Completed Dozer Line
- Proposed Dozer Line
- Transmission Lines
- Cash Creek Wilderness
- Substations
- Communication Tower Repeater
- Dip Sites
- Helispot
- Staging Area
- Sling Site
- Mobile Weather Unit
- Fuel Station
- Jerusalem Incident



Miles
0 0.5 1 2

1:160,000

Postler
August 10, 2015
0429





IAP MAP

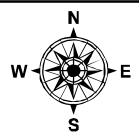
Rocky Incident
CA-LNU-006984
August 10, 2015
0700-0700

NAD 83

Page 1 of 20

- Division
- Branch
- Drop Point
- Completed Line
- Hand Line
- Uncontrolled Fire Edge
- Completed Dozer Line
- Proposed Dozer Line
- Transmission Lines
- Cash Creek Wilderness
- Substations
- Communication Tower Repeater
- Dip Sites
- Helispot
- Staging Area
- Sling Site
- Mobile Weather Unit

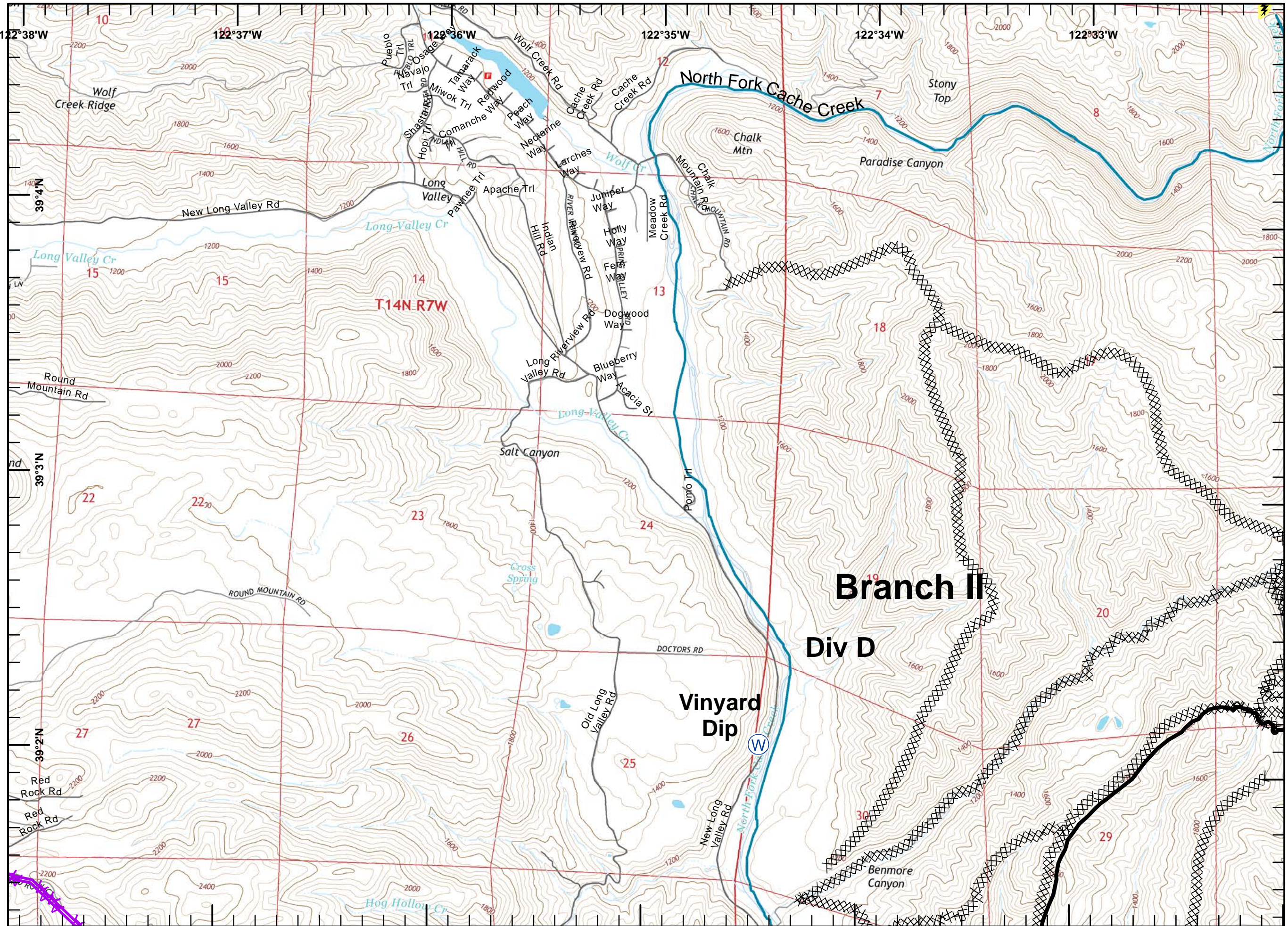
1	2	3
4	5	6
7	8	9
10	11	12
13	14	15
16	17	18
19	20	21



Miles
0 0.125 0.25 0.5

1:24,000

Postler
August 10, 2015
0422





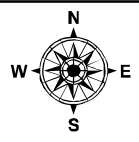
IAP MAP

Rocky Incident
CA-LNU-006984
August 10, 2015
0700-0700

NAD 83
Page 2 of 20

- Division
- Branch
- Drop Point
- Completed Line
- Hand Line
- Uncontrolled Fire Edge
- Completed Dozer Line
- Proposed Dozer Line
- Transmission Lines
- Cash Creek Wilderness
- Substations
- Communication Tower Repeater
- Dip Sites
- Helispot
- Staging Area
- Sling Site
- Mobile Weather Unit

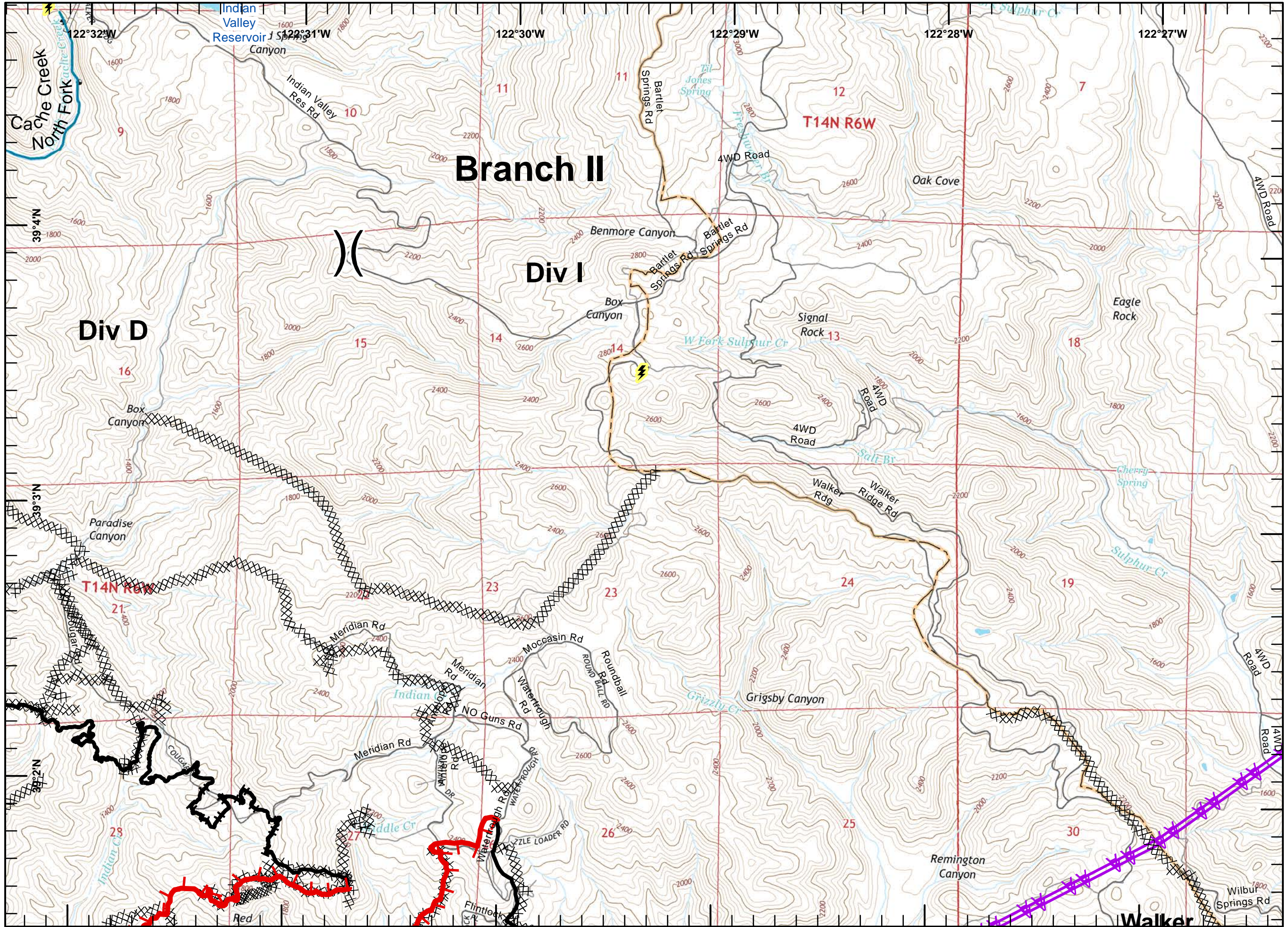
1	2	3
4	5	6
8	9	10
12	13	14
16	17	18
	20	



Miles
0 0.125 0.25 0.5

1:24,000

Postler
August 10, 2015
0422



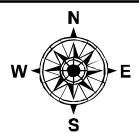


IAP MAP

Rocky Incident
 CA-LNU-006984
 August 10, 2015
 0700-0700
 NAD 83
 Page 3 of 20

- Division
- Branch
- Drop Point
- Completed Line
- Hand Line
- Uncontrolled Fire Edge
- Completed Dozer Line
- Proposed Dozer Line
- Transmission Lines
- Cash Creek Wilderness
- Substations
- Communication Tower Repeater
- Dip Sites
- Helispot
- Staging Area
- Sling Site
- Mobile Weather Unit

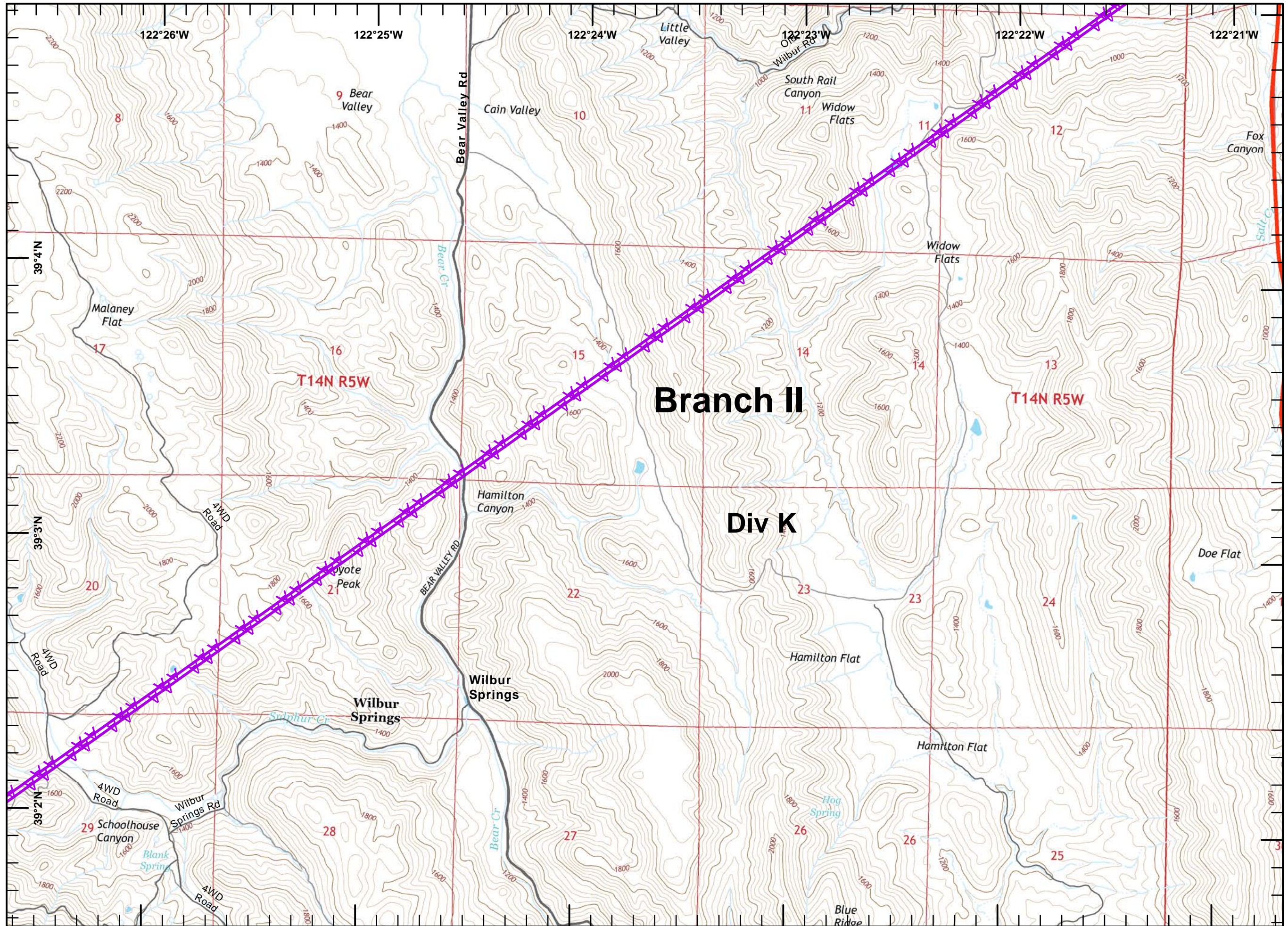
1	2	3
4	5	6
8	9	10
12	13	14
16	17	18
	20	



Miles
 0 0.125 0.25 0.5

1:24,000

Postler
 August 10, 2015
 0422





IAP MAP

Rocky Incident
CA-LNU-006984

August 10, 2015


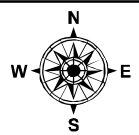
0700-0700

NAD 83

Page 4 of 20

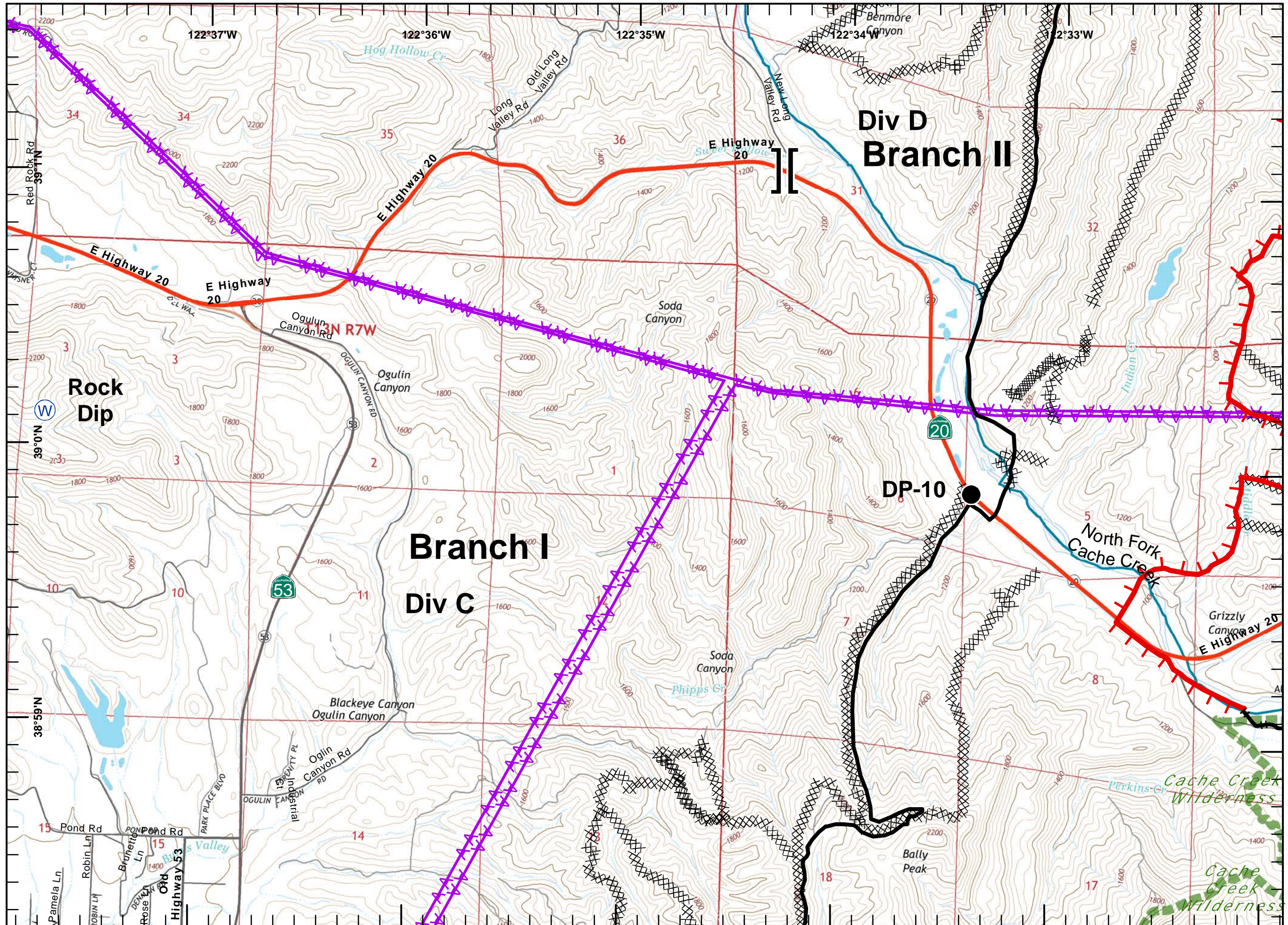
- Division
- Branch
- Drop Point
- Completed Line
- Hand Line
- Uncontrolled Fire Edge
- Completed Dozer Line
- Proposed Dozer Line
- Transmission Lines
- Cash Creek Wilderness
- Substations
- Communication Tower Repeater
- Dip Sites
- Helispot
- Staging Area
- Sling Site
- Mobile Weather Unit

1	2	3
4	5	6
8	9	11
12	13	15
16	17	19



1:24,000

Postler
August 10, 2015
0422



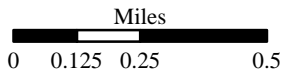
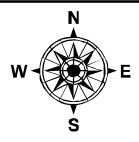


IAP MAP

Rocky Incident
 CA-LNU-006984
 August 10, 2015
 0700-0700
 NAD 83
 Page 5 of 20

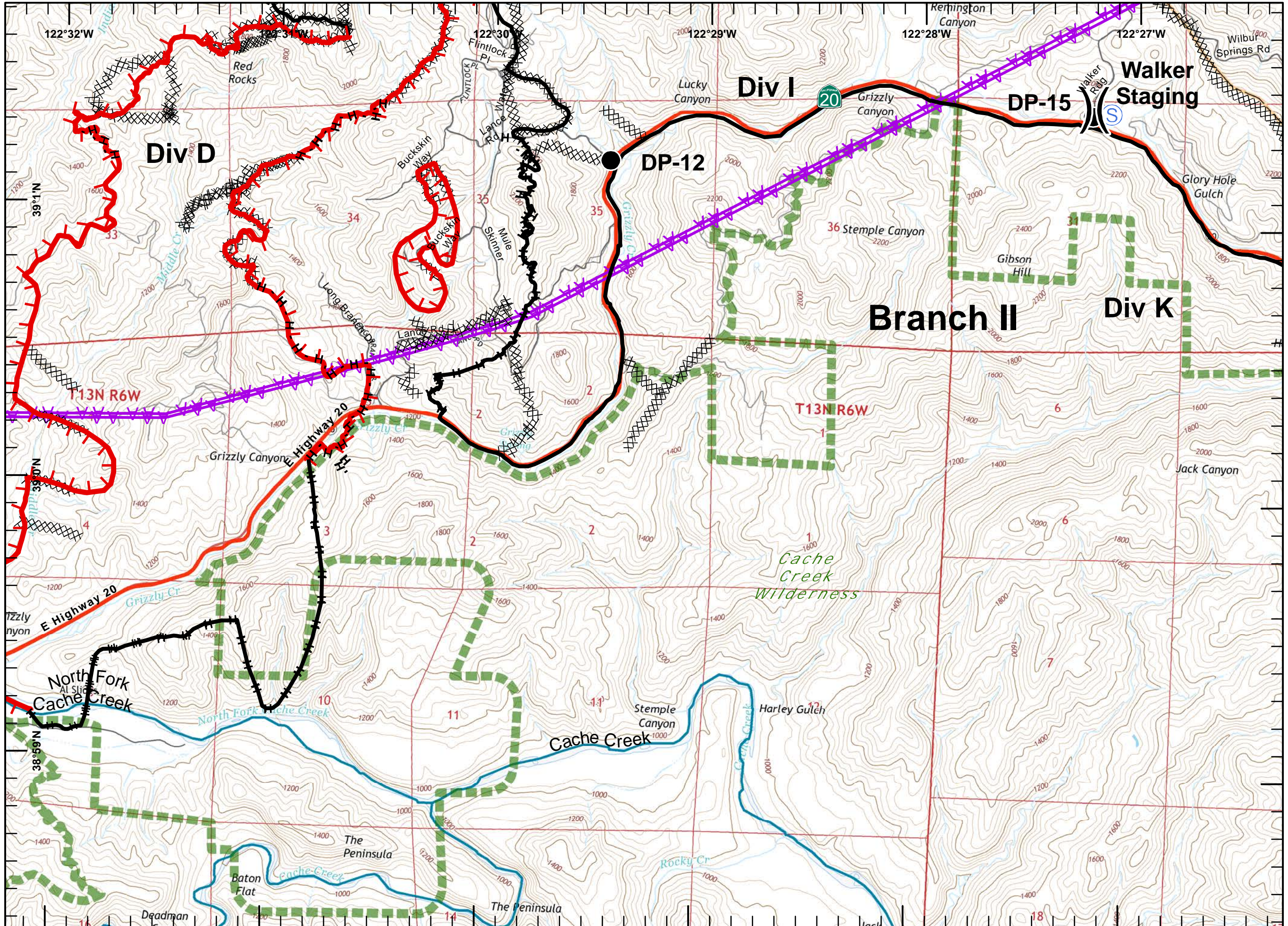
-) (Division
- [[Branch
- Drop Point
- Completed Line
- H - H Hand Line
- ┌ Uncontrolled Fire Edge
- XXXX Completed Dozer Line
- X Proposed Dozer Line
- AA Transmission Lines
- ▬▬▬ Cash Creek Wilderness
- ⚡ Substations
- (R) Communication Tower Repeater
- (W) Dip Sites
- Helispot
- (S) Staging Area
- ⚓ Sling Site
- WX Mobile Weather Unit

1	2	3
4	5	6
8	9	10
12	13	14
16	17	18
	20	



1:24,000

Postler
 August 10, 2015
 0423



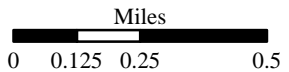
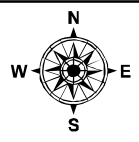


IAP MAP

Rocky Incident
CA-LNU-006984
August 10, 2015
0700-0700
NAD 83
Page 6 of 20

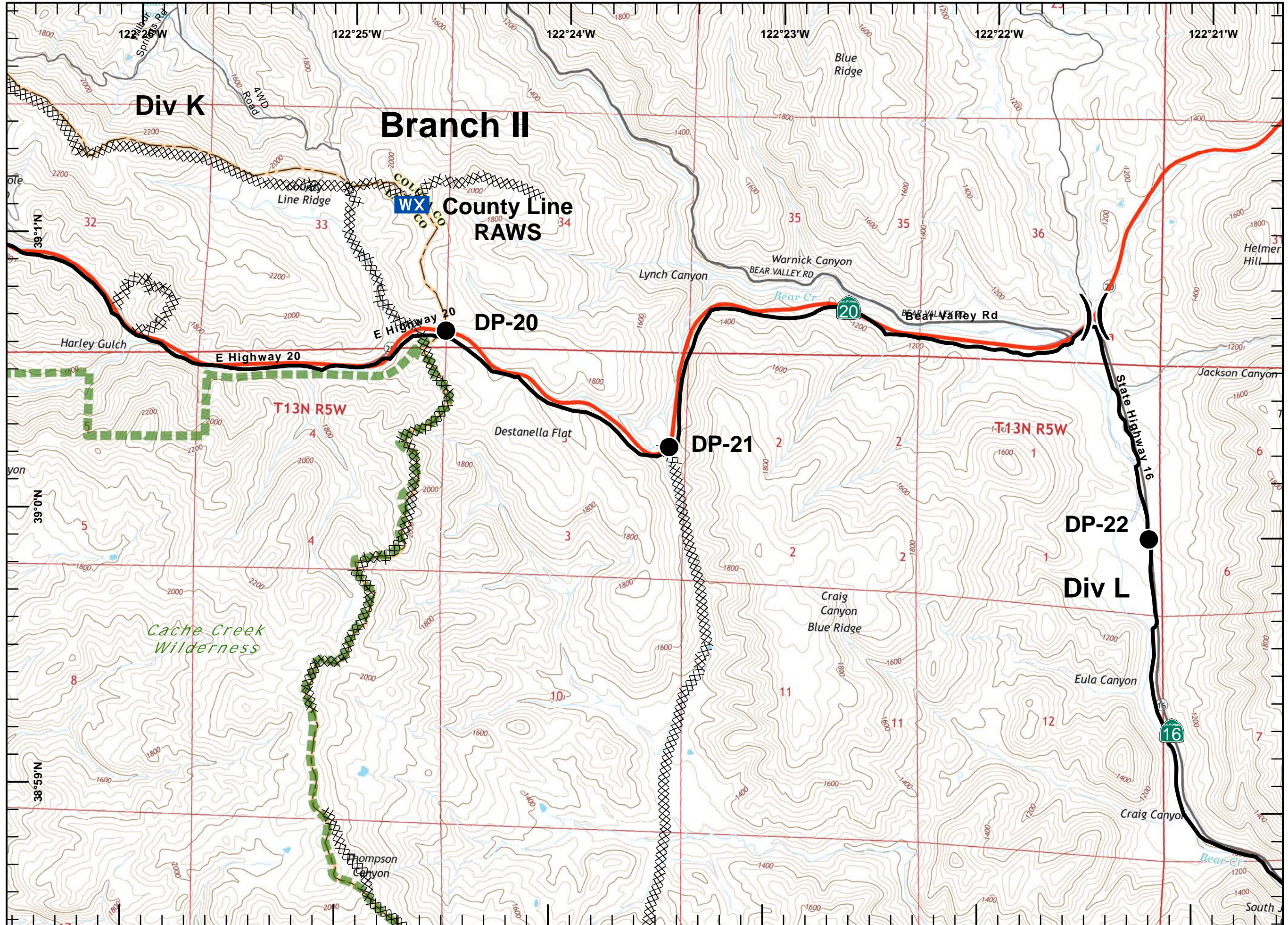
- Division
- Branch
- Drop Point
- Completed Line
- Hand Line
- Uncontrolled Fire Edge
- Completed Dozer Line
- Proposed Dozer Line
- Transmission Lines
- Cash Creek Wilderness
- Substations
- Communication Tower Repeater
- Dip Sites
- Helispot
- Staging Area
- Sling Site
- Mobile Weather Unit

1	2	3
4	5	6
8	9	10
12	13	14
16	17	18
	20	



1:24,000

Postler
August 10, 2015
0423



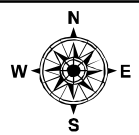


IAP MAP

Rocky Incident
CA-LNU-006984
August 10, 2015
0700-0700
NAD 83
Page 7 of 20

- Division
- Branch
- Drop Point
- Completed Line
- Hand Line
- Uncontrolled Fire Edge
- Completed Dozer Line
- Proposed Dozer Line
- Transmission Lines
- Cash Creek Wilderness
- Substations
- Communication Tower Repeater
- Dip Sites
- Helispot
- Staging Area
- Sling Site
- Mobile Weather Unit

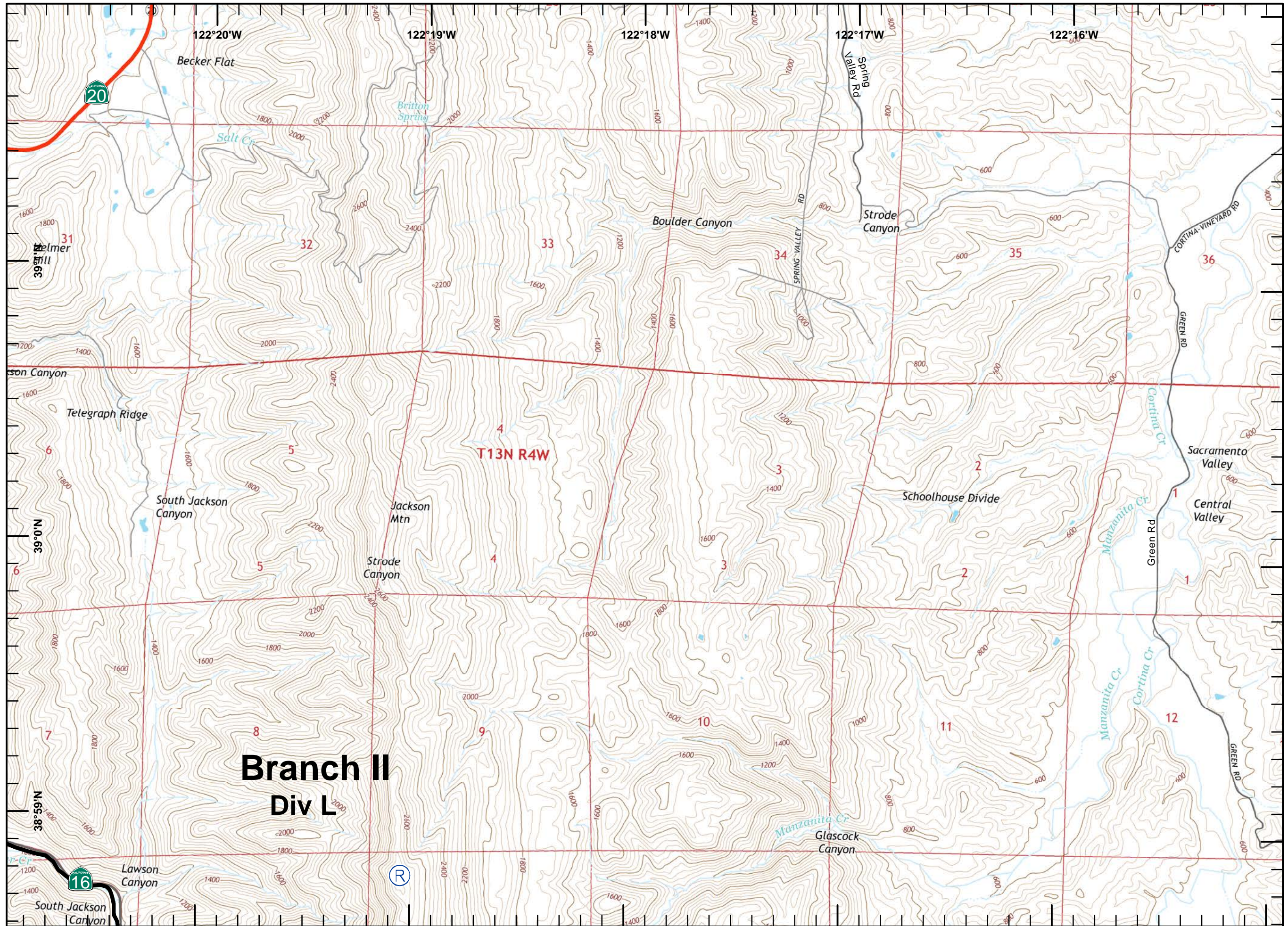
1	2	3
4	5	6
8	9	10
12	13	14
16	17	18
	20	



Miles
0 0.125 0.25 0.5

1:24,000

Postler
August 10, 2015
0423



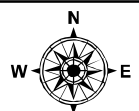


IAP MAP

Rocky Incident
 CA-LNU-006984
 August 10, 2015
 0700-0700
 NAD 83
 Page 8 of 20

- Division
- Branch
- Drop Point
- Completed Line
- Hand Line
- Uncontrolled Fire Edge
- Completed Dozer Line
- Proposed Dozer Line
- Transmission Lines
- Cash Creek Wilderness
- Substations
- Communication Tower Repeater
- Dip Sites
- Helispot
- Staging Area
- Sling Site
- Mobile Weather Unit

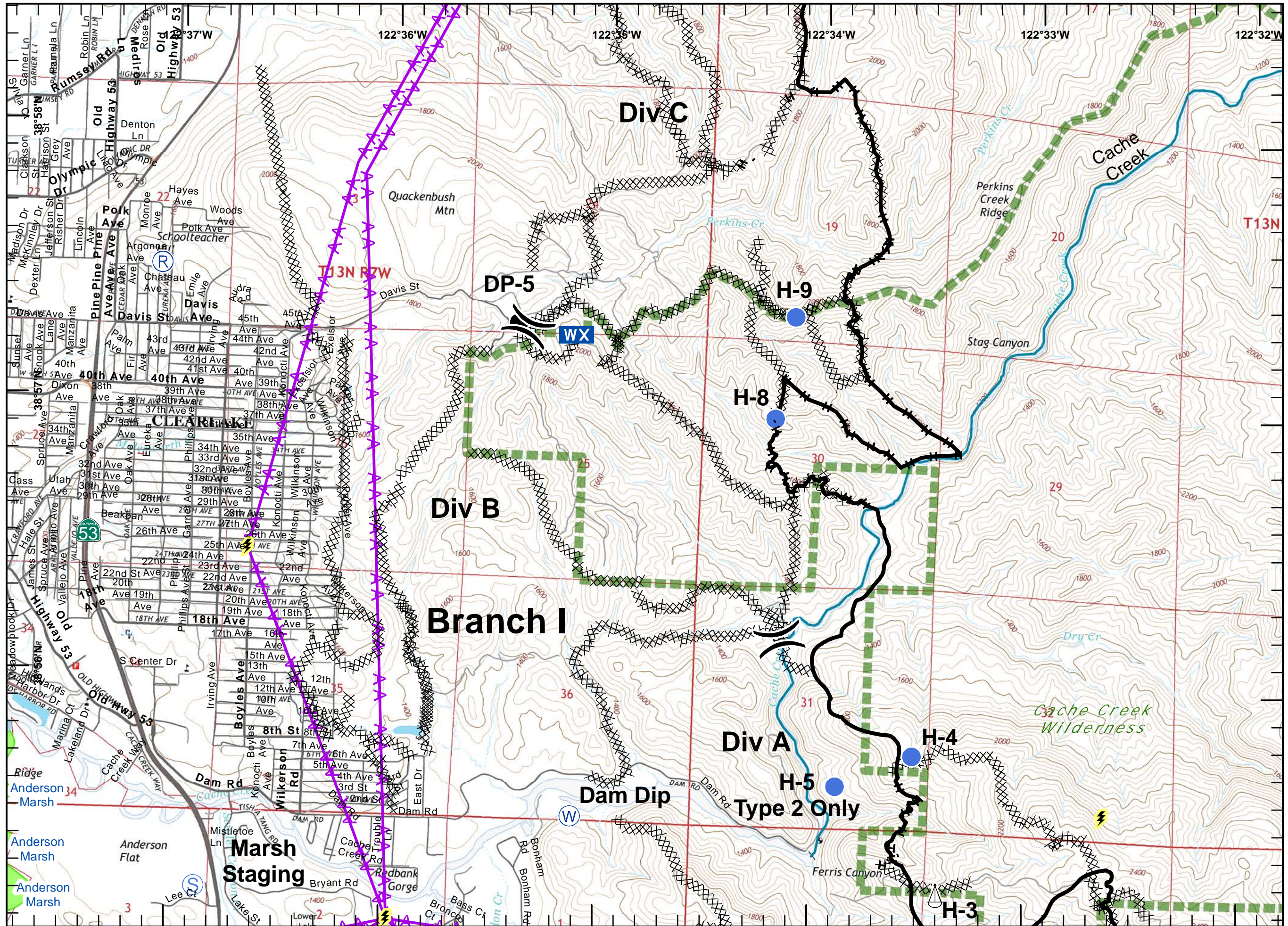
1	2	3
4	5	6
8	9	10
12	13	14
16	17	18



Miles
 0 0.125 0.25 0.5

1:24,000

Poster
 August 10, 2015
 0423





IAP MAP
 Rocky Incident
 CA-LNU-006984
 August 10, 2015
 0700-0700
 NAD 83
 Page 9 of 20

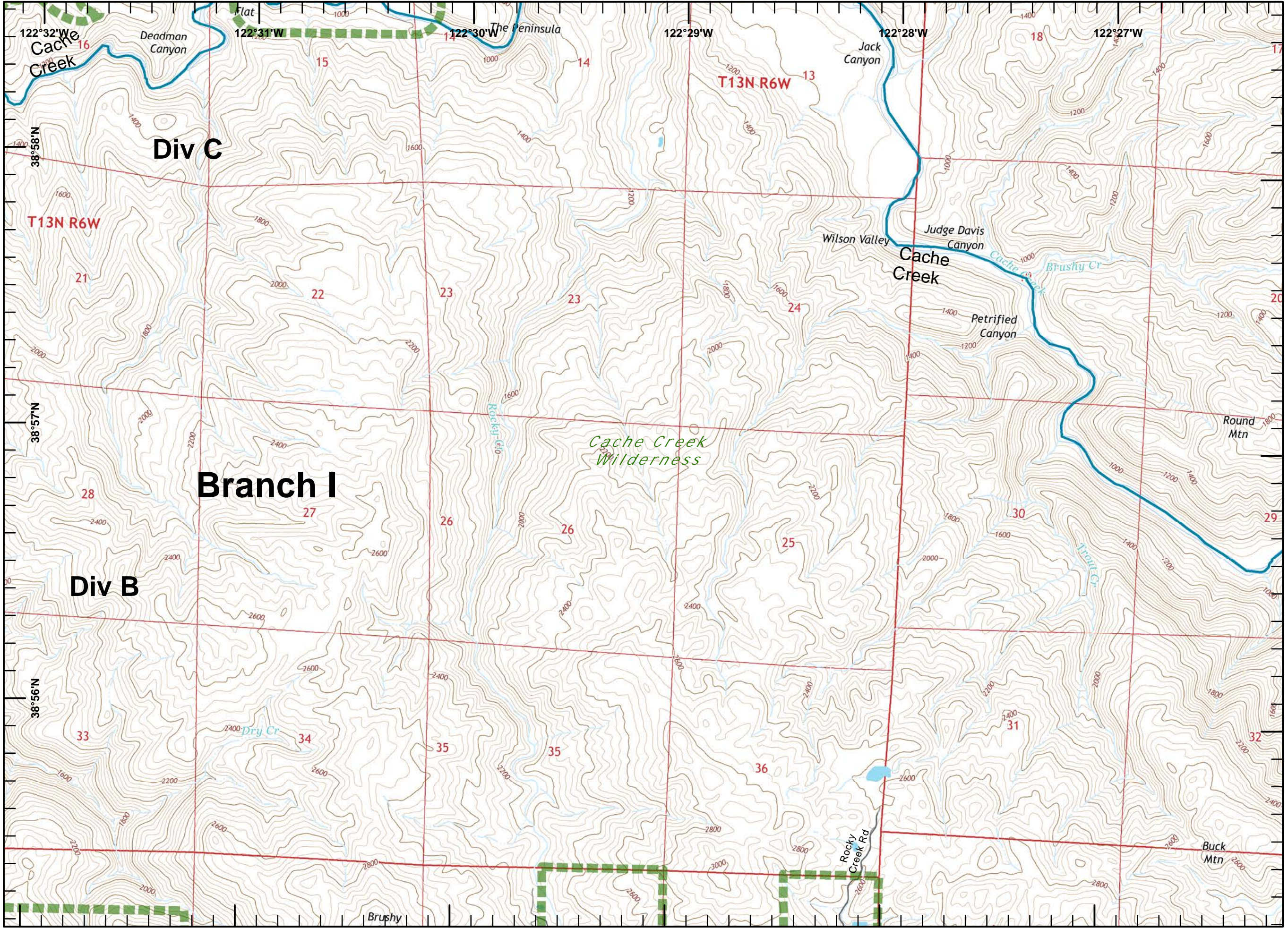
-) (Division
-] [Branch
- Drop Point
- Completed Line
- H - H Hand Line
- ┌ └ ├ ┘ Uncontrolled Fire Edge
- XXXXXX Completed Dozer Line
- X Proposed Dozer Line
- AA Transmission Lines
- ▬ Cash Creek Wilderness
- ⚡ Substations
- Ⓡ Communication Tower Repeater
- Ⓜ Dip Sites
- Helispot
- Ⓢ Staging Area
- Ⓜ Sling Site
- WX Mobile Weather Unit

1	2	3
4	5	6
8	9	10
12	13	14
16	17	18
	20	

Miles
 0 0.125 0.25 0.5

1:24,000

Postler
 August 10, 2015
 0423


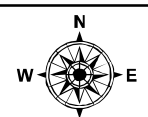




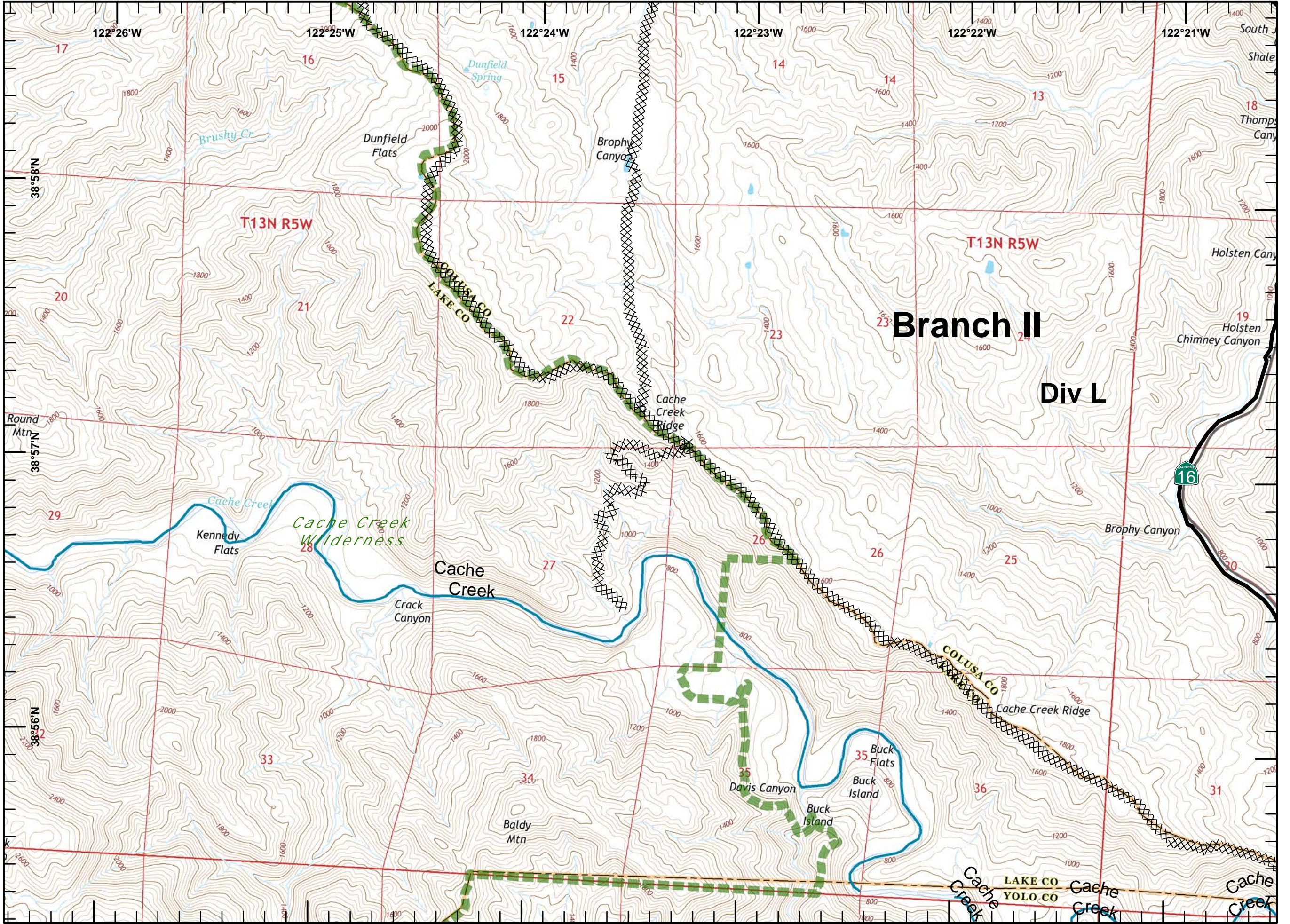
IAP MAP
 Rocky Incident
 CA-LNU-006984
 August 10, 2015
 0700-0700
 NAD 83
 Page 10 of 20

-) (Division
-] [Branch
- Drop Point
- Completed Line
- H - H Hand Line
- ┌ Uncontrolled Fire Edge
- XXXXX Completed Dozer Line
- X Proposed Dozer Line
- AA Transmission Lines
- █ Cash Creek Wilderness
- ⚡ Substations
- Ⓡ Communication Tower Repeater
- Ⓜ Dip Sites
- Helispot
- Ⓢ Staging Area
- Ⓢ Sling Site
- WX Mobile Weather Unit

1	2	3
4	5	6
8	9	10
12	13	14
16	17	18
	20	



1:24,000
 Postler
 August 10, 2015
 0423





IAP MAP


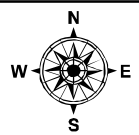
Rocky Incident
CA-LNU-006984
August 10, 2015
0700-0700

NAD 83

Page 11 of 20

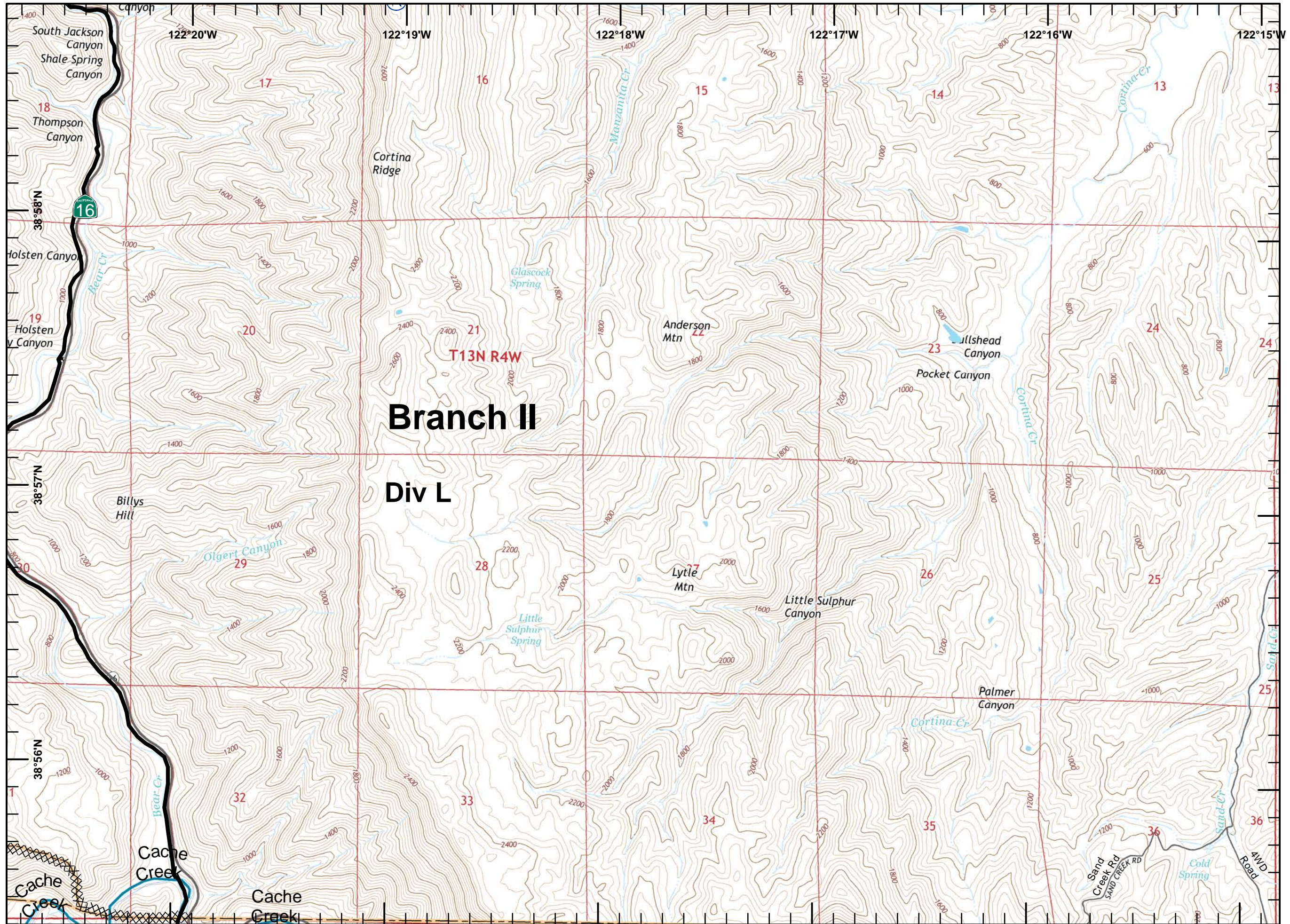
- Division
- Branch
- Drop Point
- Completed Line
- Hand Line
- Uncontrolled Fire Edge
- Completed Dozer Line
- Proposed Dozer Line
- Transmission Lines
- Cash Creek Wilderness
- Substations
- Communication Tower Repeater
- Dip Sites
- Helispot
- Staging Area
- Sling Site
- Mobile Weather Unit

1	2	3
4	5	6
8	9	10
12	13	14
16	17	18
	19	20



1:24,000

Postler
August 10, 2015
0424





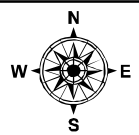
IAP MAP

Rocky Incident
CA-LNU-006984
August 10, 2015
0700-0700

NAD 83
Page 12 of 20

- Division
- Branch
- Drop Point
- Completed Line
- Hand Line
- Uncontrolled Fire Edge
- Completed Dozer Line
- Proposed Dozer Line
- Transmission Lines
- Cash Creek Wilderness
- Substations
- Communication Tower Repeater
- Dip Sites
- Helispot
- Staging Area
- Sling Site
- Mobile Weather Unit

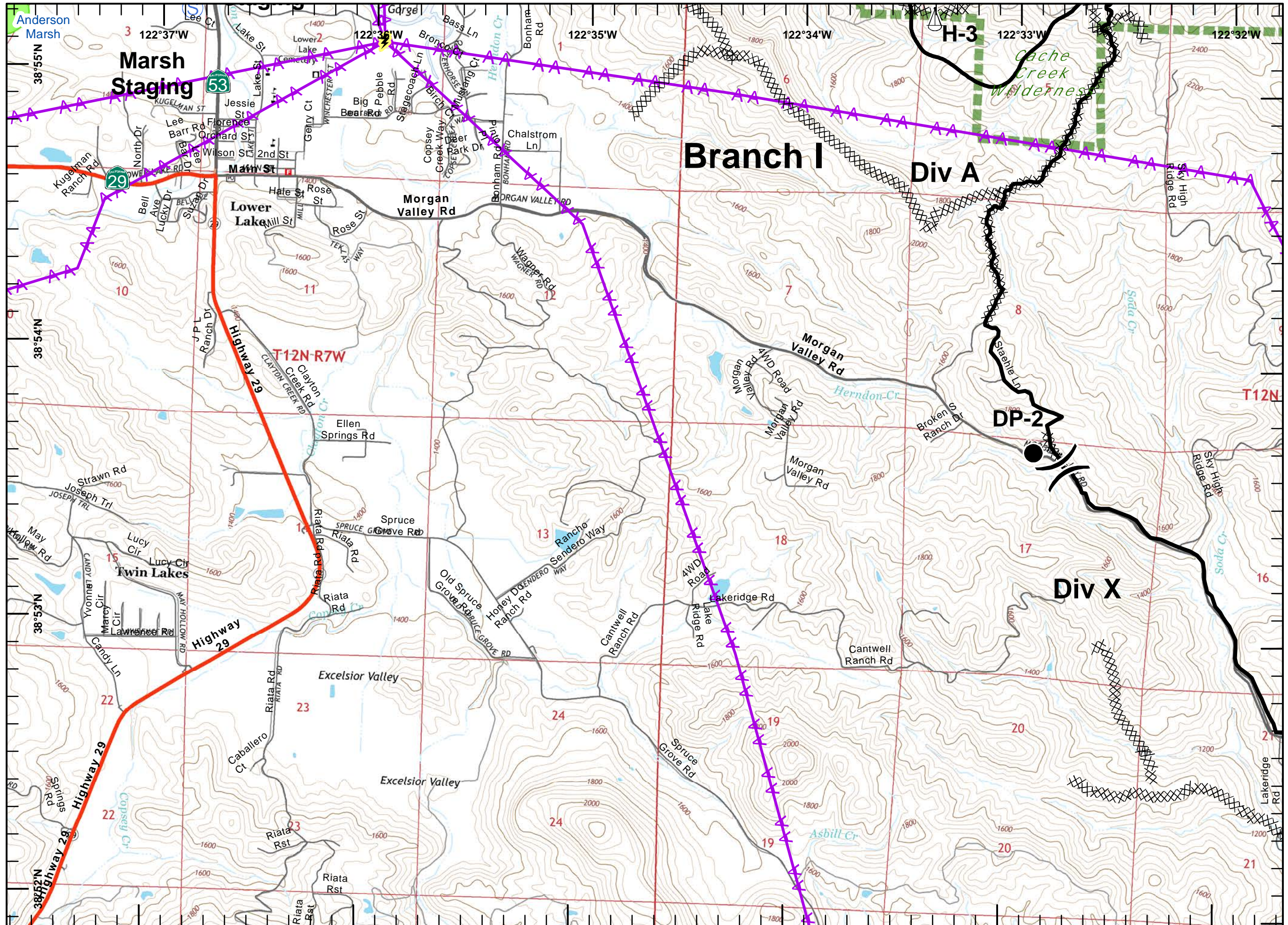
1	2	3
4	5	6
7	8	9
10	11	12
13	14	15
16	17	18
19	20	



Miles
0 0.125 0.25 0.5

1:24,000

Postler
August 10, 2015
0424





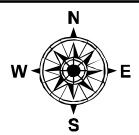
IAP MAP

Rocky Incident
CA-LNU-006984
August 10, 2015
0700-0700

NAD 83
Page 13 of 20

- Division
- Branch
- Drop Point
- Completed Line
- Hand Line
- Uncontrolled Fire Edge
- Completed Dozer Line
- Proposed Dozer Line
- Transmission Lines
- Cash Creek Wilderness
- Substations
- Communication Tower Repeater
- Dip Sites
- Helispot
- Staging Area
- Sling Site
- Mobile Weather Unit

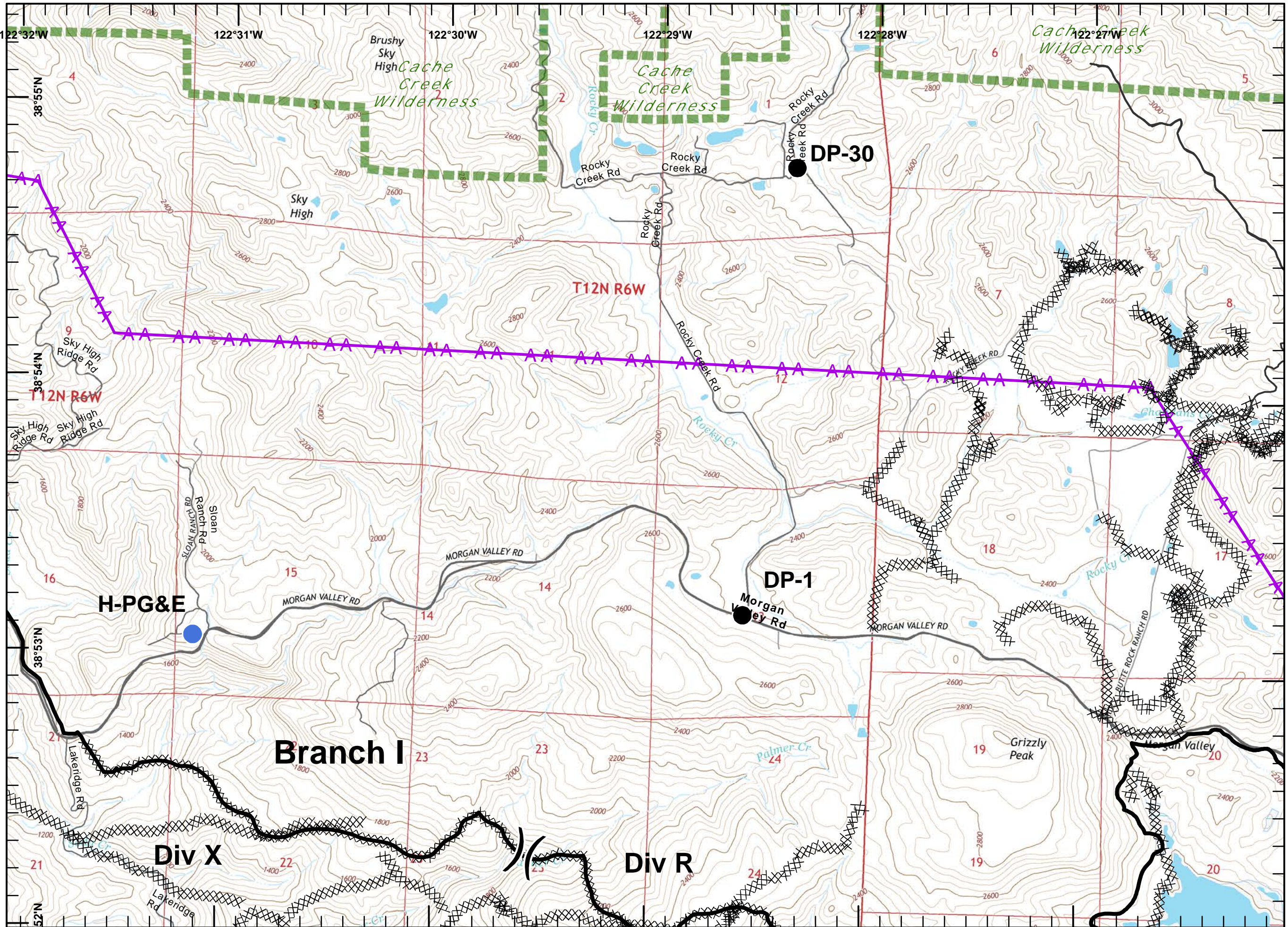
1	2	3
4	5	6
8	9	10
12	13	14
16	17	18
	20	



Miles
0 0.125 0.25 0.5

1:24,000

Postler
August 10, 2015
0424






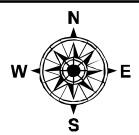
IAP MAP

Rocky Incident
CA-LNU-006984
August 10, 2015
0700-0700

NAD 83
Page 14 of 20

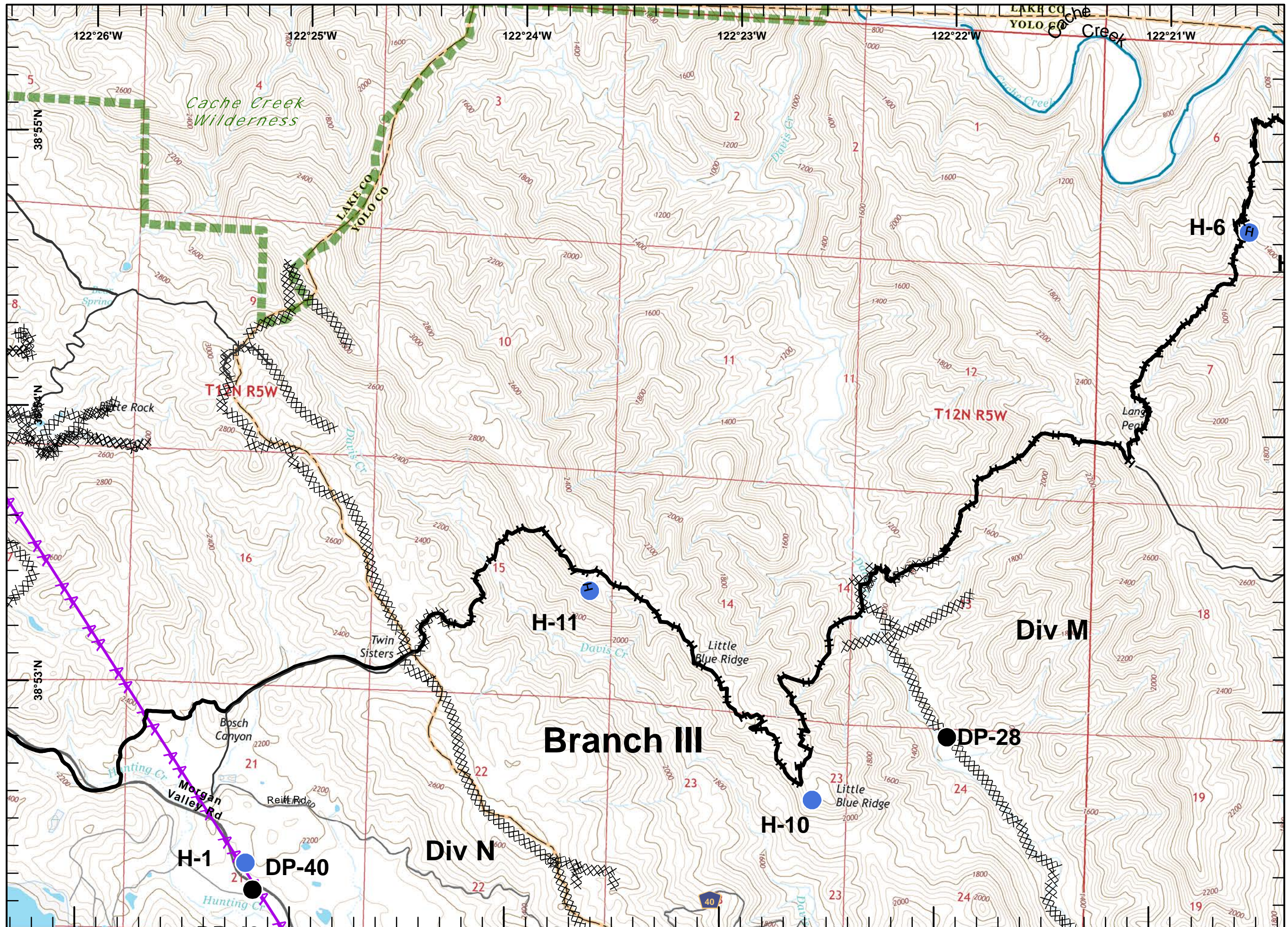
- Division
- Branch
- Drop Point
- Completed Line
- Hand Line
- Uncontrolled Fire Edge
- Completed Dozer Line
- Proposed Dozer Line
- Transmission Lines
- Cash Creek Wilderness
- Substations
- Communication Tower Repeater
- Dip Sites
- Helispot
- Staging Area
- Sling Site
- Mobile Weather Unit

1	2	3
4	5	6
8	9	10
12	13	14
16	17	18
20		



1:24,000

Postler
August 10, 2015
0424





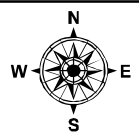
IAP MAP

Rocky Incident
CA-LNU-006984
August 10, 2015
0700-0700

NAD 83
Page 15 of 20

- Division
- Branch
- Drop Point
- Completed Line
- Hand Line
- Uncontrolled Fire Edge
- Completed Dozer Line
- Proposed Dozer Line
- Transmission Lines
- Cash Creek Wilderness
- Substations
- Communication Tower Repeater
- Dip Sites
- Helispot
- Staging Area
- Sling Site
- Mobile Weather Unit

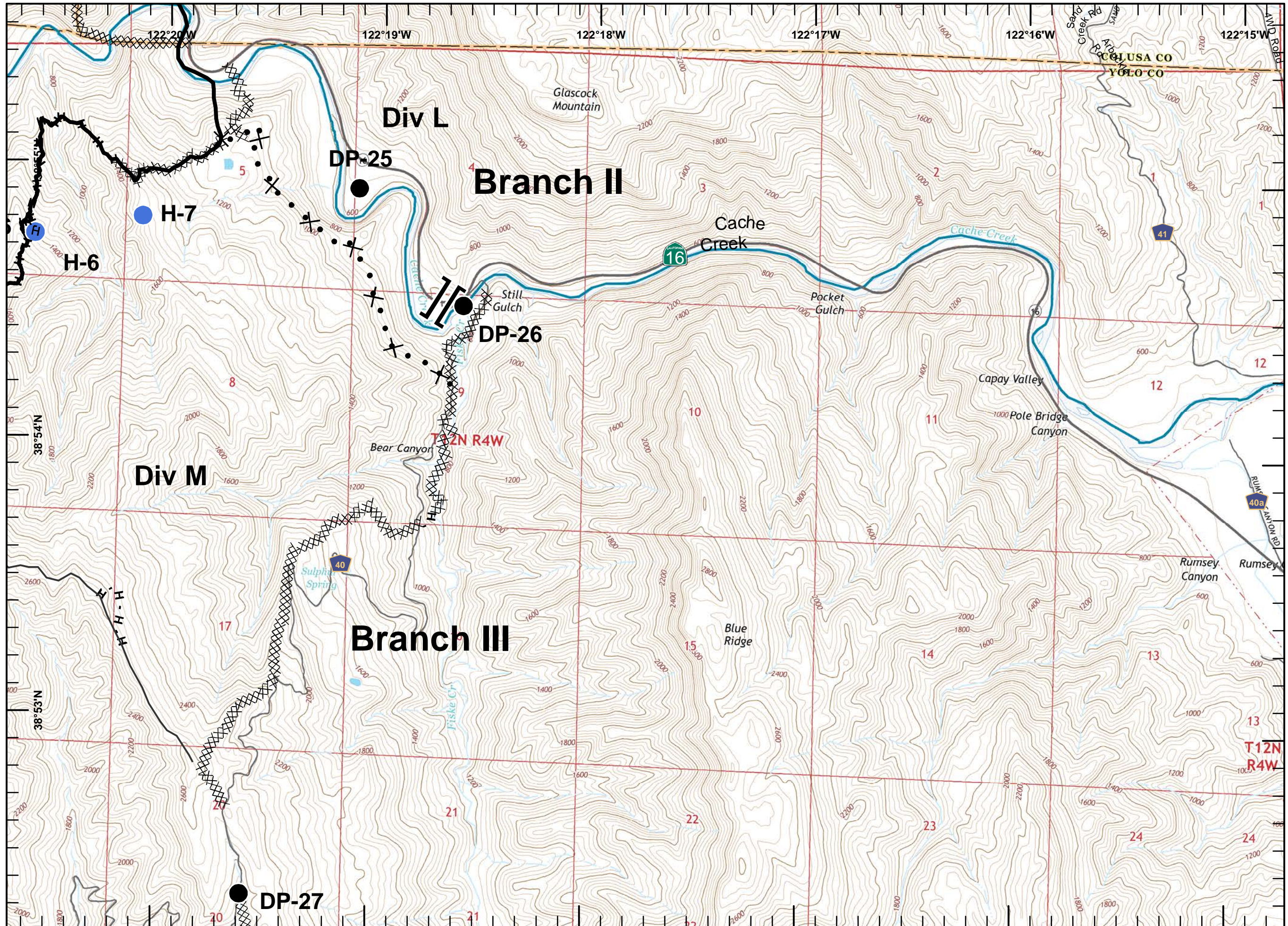
1	2	3
4	5	6
8	9	10
12	13	14
16	17	18
	20	



Miles
0 0.125 0.25 0.5

1:24,000

Postler
August 10, 2015
0424






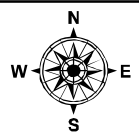
IAP MAP

Rocky Incident
CA-LNU-006984
August 10, 2015
0700-0700

NAD 83
Page 16 of 20

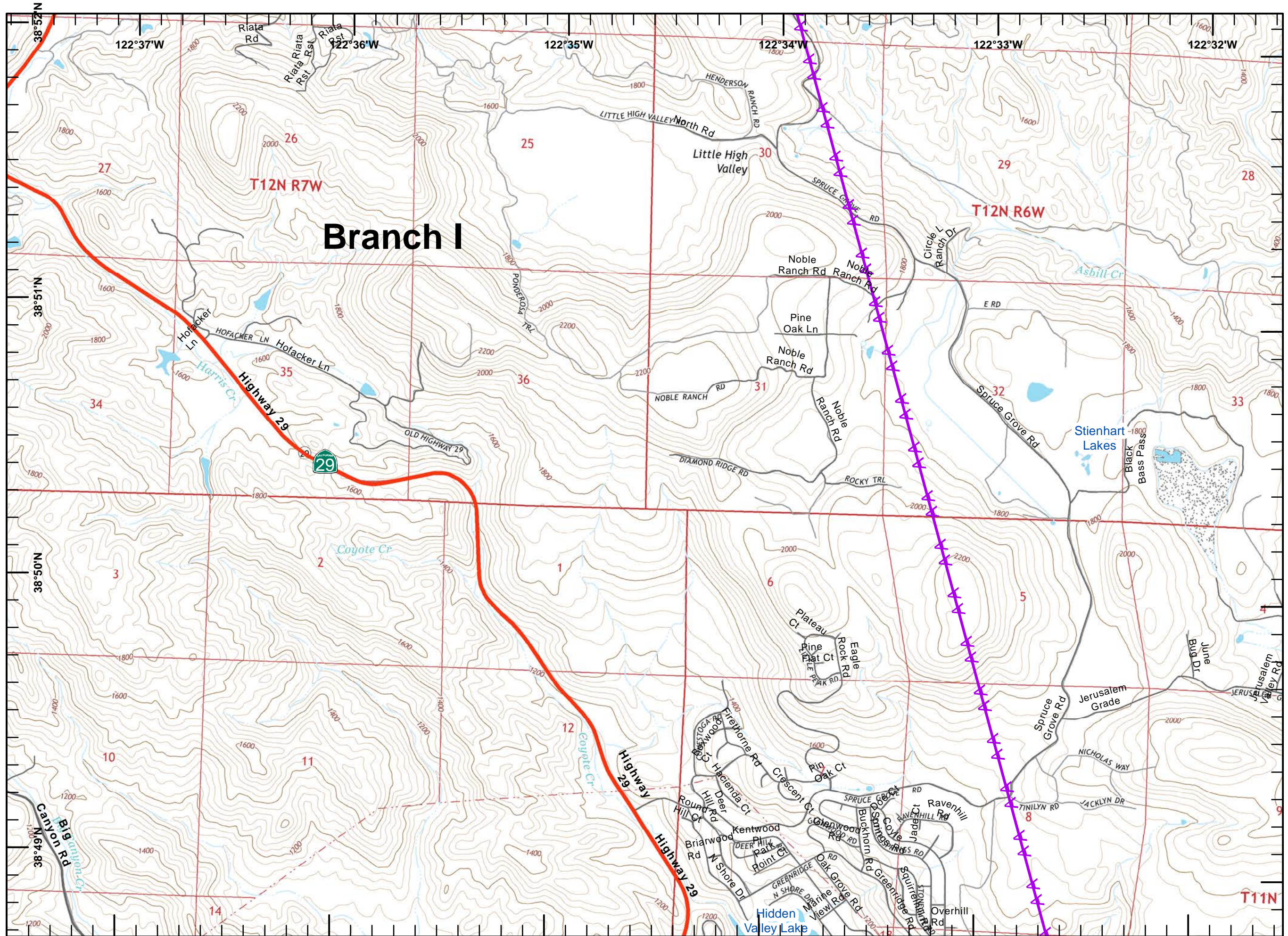
- Division
- Branch
- Drop Point
- Completed Line
- Hand Line
- Uncontrolled Fire Edge
- Completed Dozer Line
- Proposed Dozer Line
- Transmission Lines
- Cash Creek Wilderness
- Substations
- Communication Tower Repeater
- Dip Sites
- Helispot
- Staging Area
- Sling Site
- Mobile Weather Unit

1	2	3
4	5	6
8	9	11
12	13	15
16	17	19



1:24,000

Postler
August 10, 2015
0425





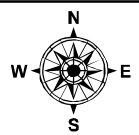
IAP MAP

Rocky Incident
CA-LNU-006984
August 10, 2015
0700-0700

NAD 83
Page 17 of 20

- Division
- Branch
- Drop Point
- Completed Line
- Hand Line
- Uncontrolled Fire Edge
- Completed Dozer Line
- Proposed Dozer Line
- Transmission Lines
- Cash Creek Wilderness
- Substations
- Communication Tower Repeater
- Dip Sites
- Helispot
- Staging Area
- Sling Site
- Mobile Weather Unit

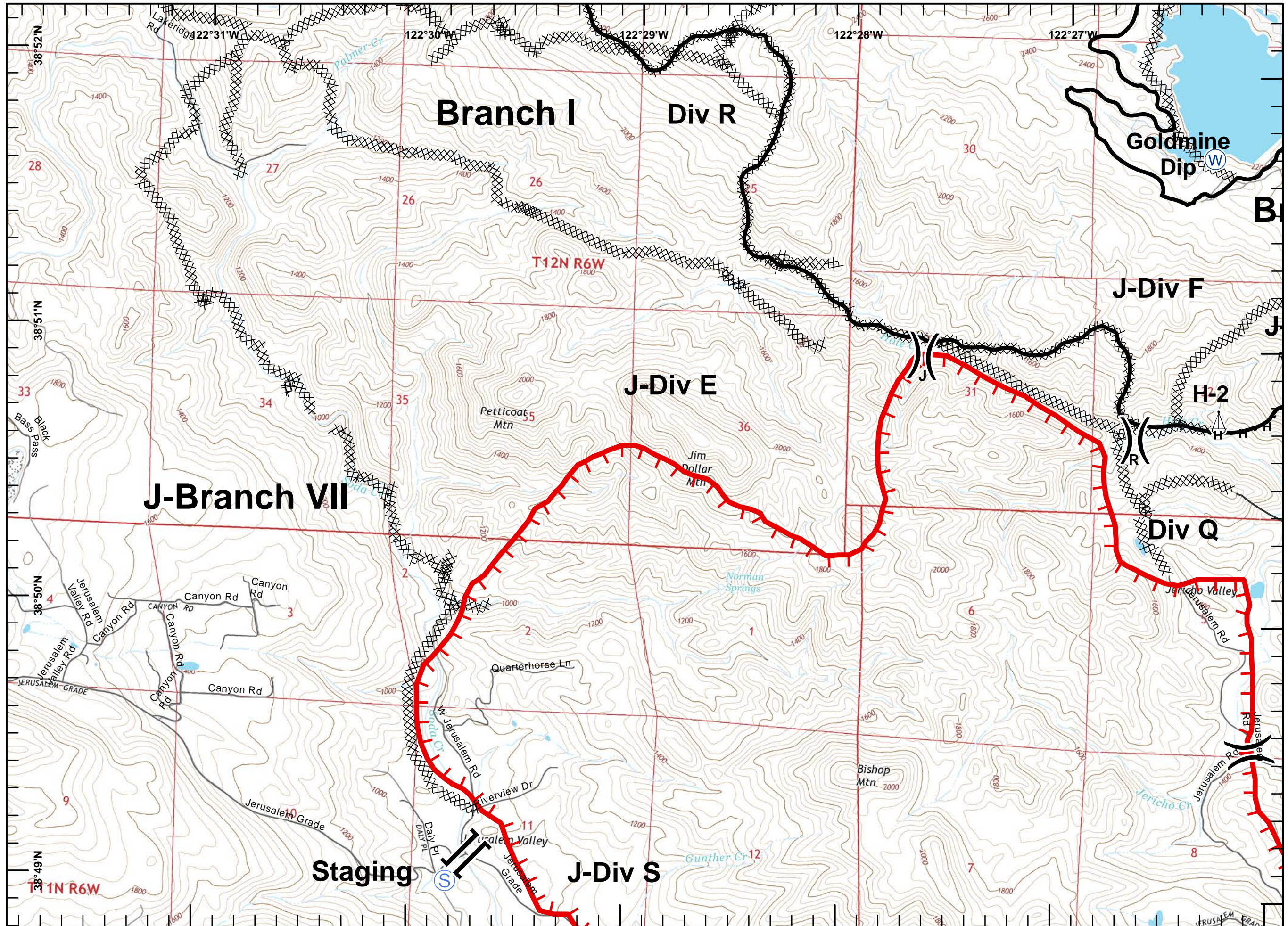
1	2	3
4	5	6
8	9	10
12	13	14
16	17	18
	20	



Miles
0 0.125 0.25 0.5

1:24,000

Postler
August 10, 2015
0425



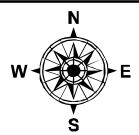


IAP MAP

Rocky Incident
CA-LNU-006984
August 10, 2015
0700-0700
NAD 83
Page 18 of 20

- Division
- Branch
- Drop Point
- Completed Line
- Hand Line
- Uncontrolled Fire Edge
- Completed Dozer Line
- Proposed Dozer Line
- Transmission Lines
- Cash Creek Wilderness
- Substations
- Communication Tower Repeater
- Dip Sites
- Helispot
- Staging Area
- Sling Site
- Mobile Weather Unit

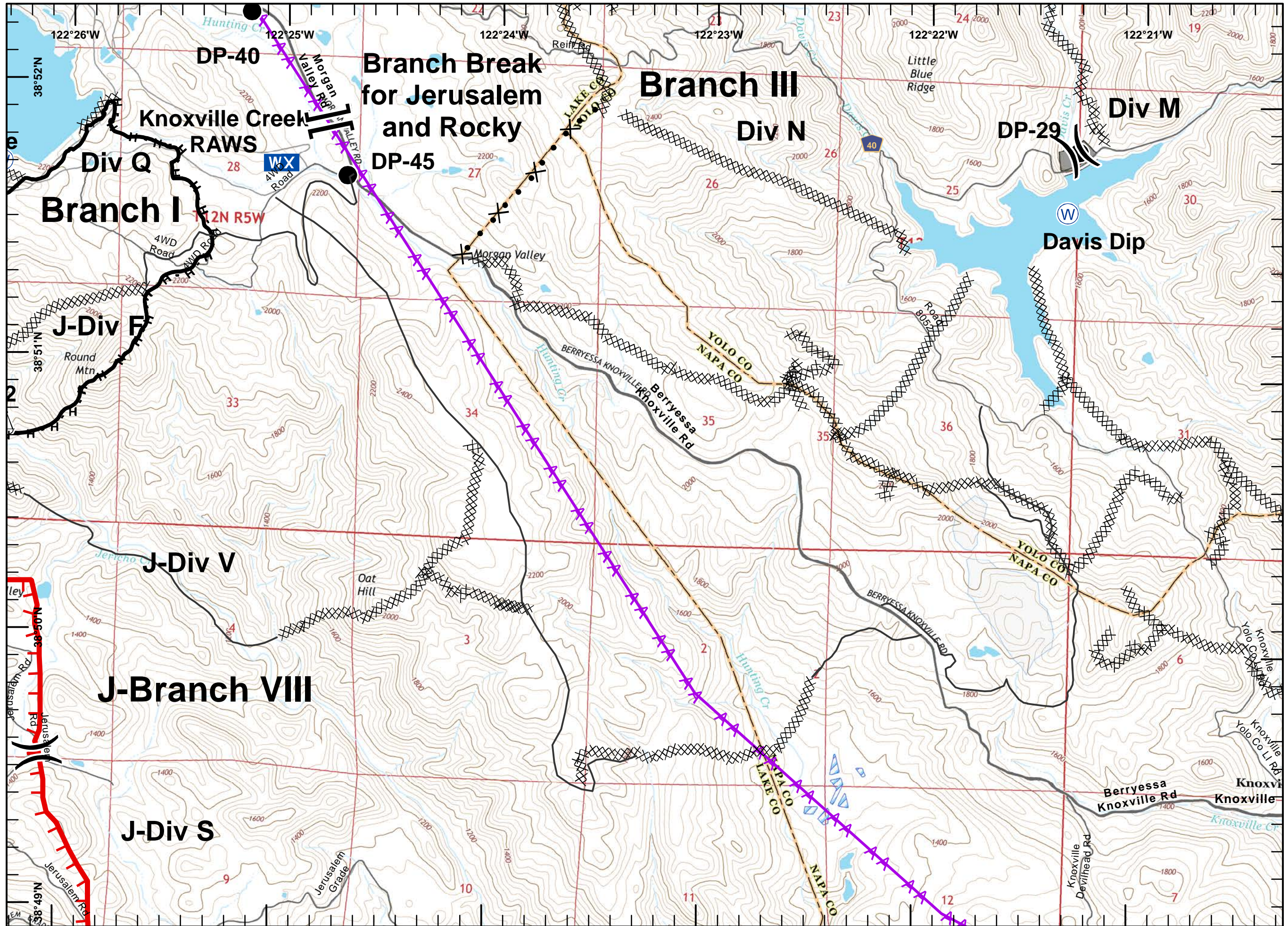
1	2	3
4	5	6
8	9	10
12	13	14
16	17	18



Miles
0 0.125 0.25 0.5

1:24,000

Postler
August 10, 2015
0425






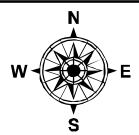
IAP MAP

Rocky Incident
CA-LNU-006984
August 10, 2015
0700-0700

NAD 83
Page 19 of 20

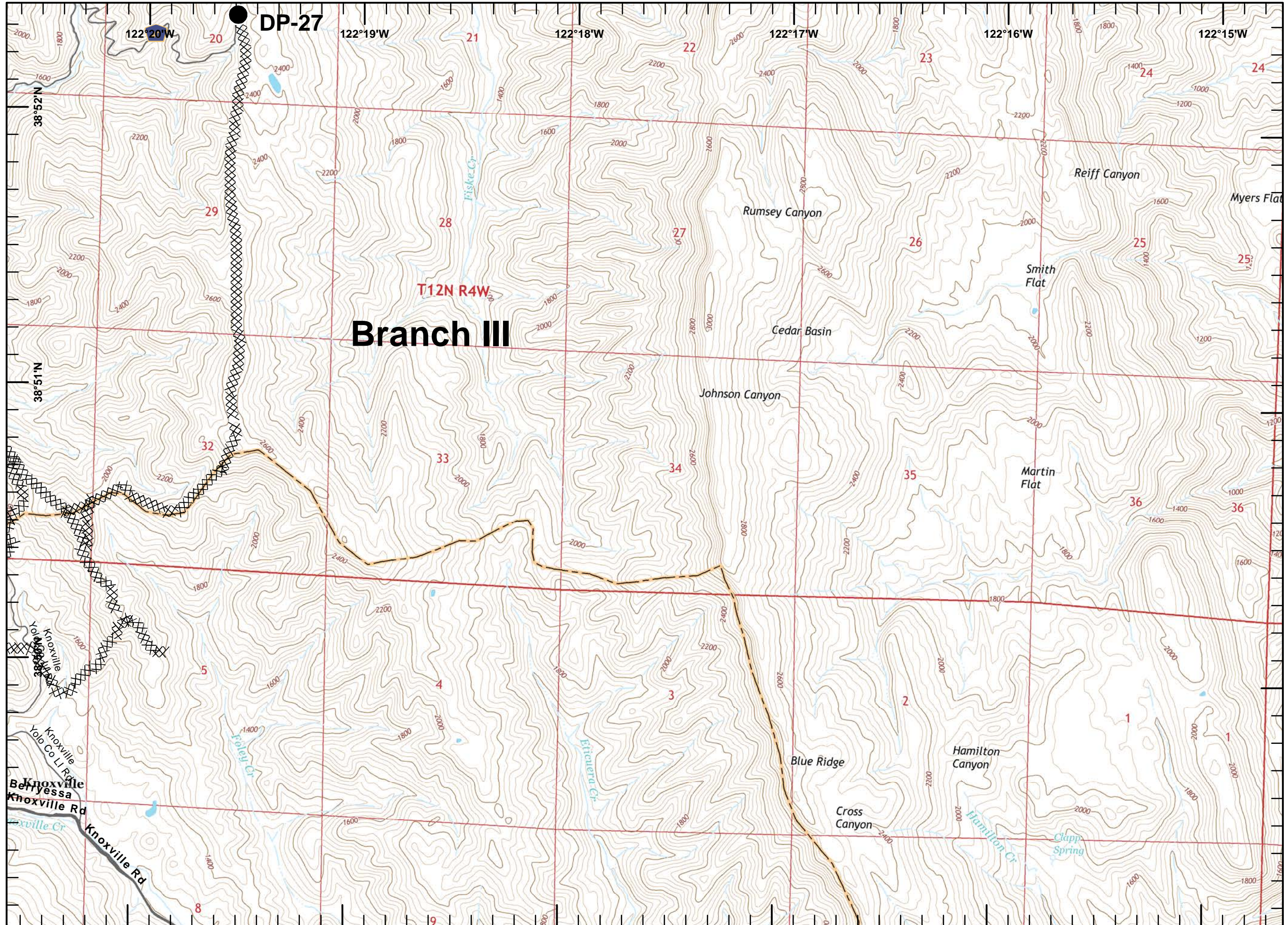
- Division
- Branch
- Drop Point
- Completed Line
- Hand Line
- Uncontrolled Fire Edge
- Completed Dozer Line
- Proposed Dozer Line
- Transmission Lines
- Cash Creek Wilderness
- Substations
- Communication Tower Repeater
- Dip Sites
- Helispot
- Staging Area
- Sling Site
- Mobile Weather Unit

1	2	3
4	5	6
8	9	10
12	13	14
16	17	18
	19	20



1:24,000

Postler
August 10, 2015
0425





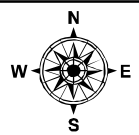
IAP MAP

Rocky Incident
CA-LNU-006984
August 10, 2015
0700-0700

NAD 83
Page 20 of 20

- Division
- Branch
- Drop Point
- Completed Line
- Hand Line
- Uncontrolled Fire Edge
- Completed Dozer Line
- Proposed Dozer Line
- Transmission Lines
- Cash Creek Wilderness
- Substations
- Communication Tower Repeater
- Dip Sites
- Helispot
- Staging Area
- Sling Site
- Mobile Weather Unit

1	2	3
4	5	6
8	9	10
12	13	14
16	17	18
	20	



Miles
0 0.125 0.25 0.5

1:24,000

Postler
August 10, 2015
0425

