



# IAP MAP

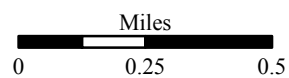
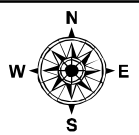
Rocky Incident  
CA-LNU-006984  
August 12, 2015  
0700-0700

NAD 83

Page 1 of 21

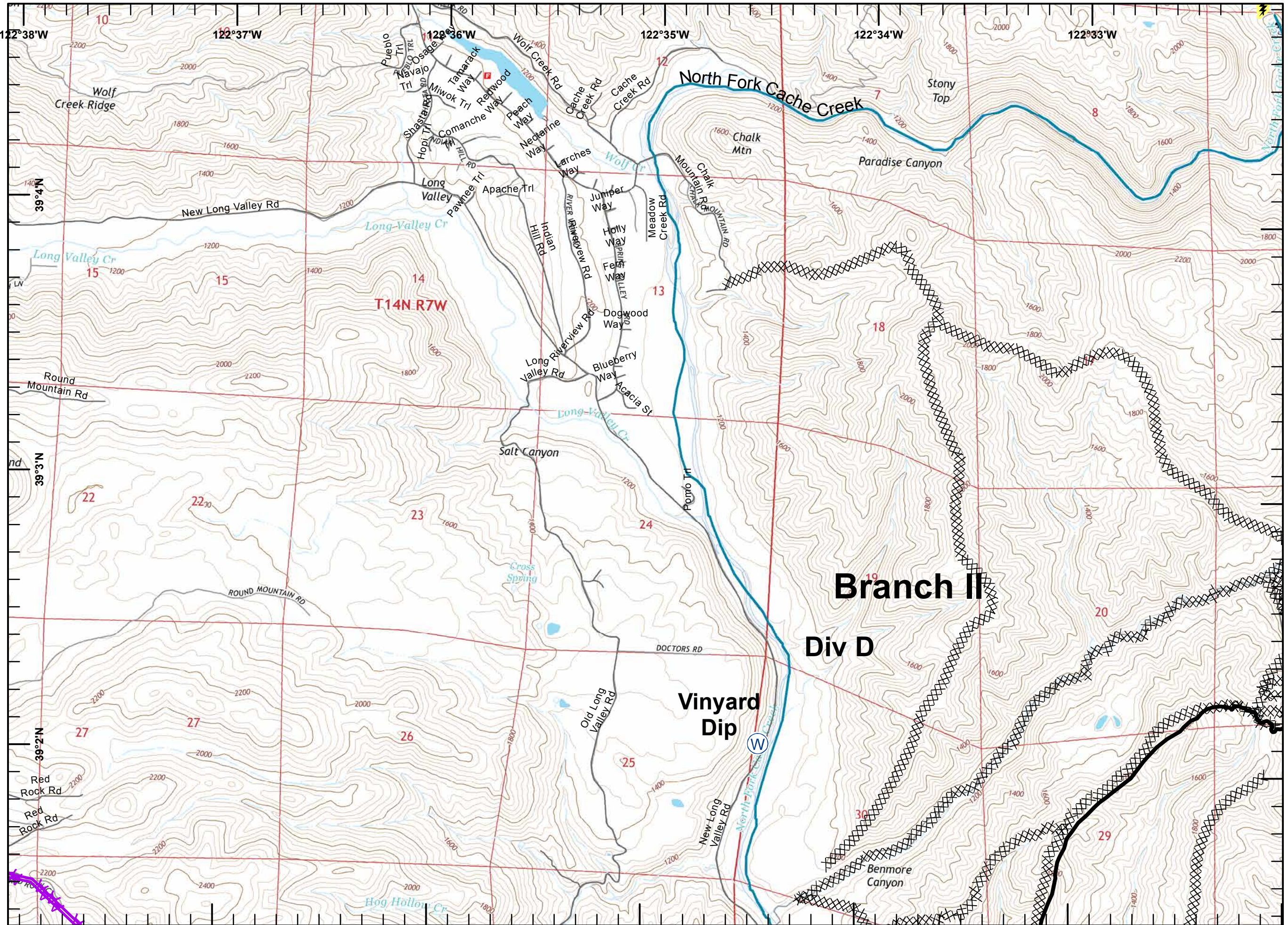
- Division
- Branch
- Drop Point
- Completed Line
- Hand Line
- Uncontrolled Fire Edge
- Completed Dozer Line
- Proposed Dozer Line
- Transmission Lines
- Cash Creek Wilderness
- Substations
- Communication Tower Repeater
- Dip Sites
- Helispot
- Staging Area
- Sling Site
- Mobile Weather Unit

1	2	3
4	5	6
8	9	10
12	13	14
16	17	18
20	21	



1:24,000

Postler  
August 12, 2015  
0343





# IAP MAP


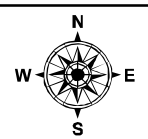
Rocky Incident  
CA-LNU-006984  
August 12, 2015  
0700-0700

NAD 83

Page 2 of 21

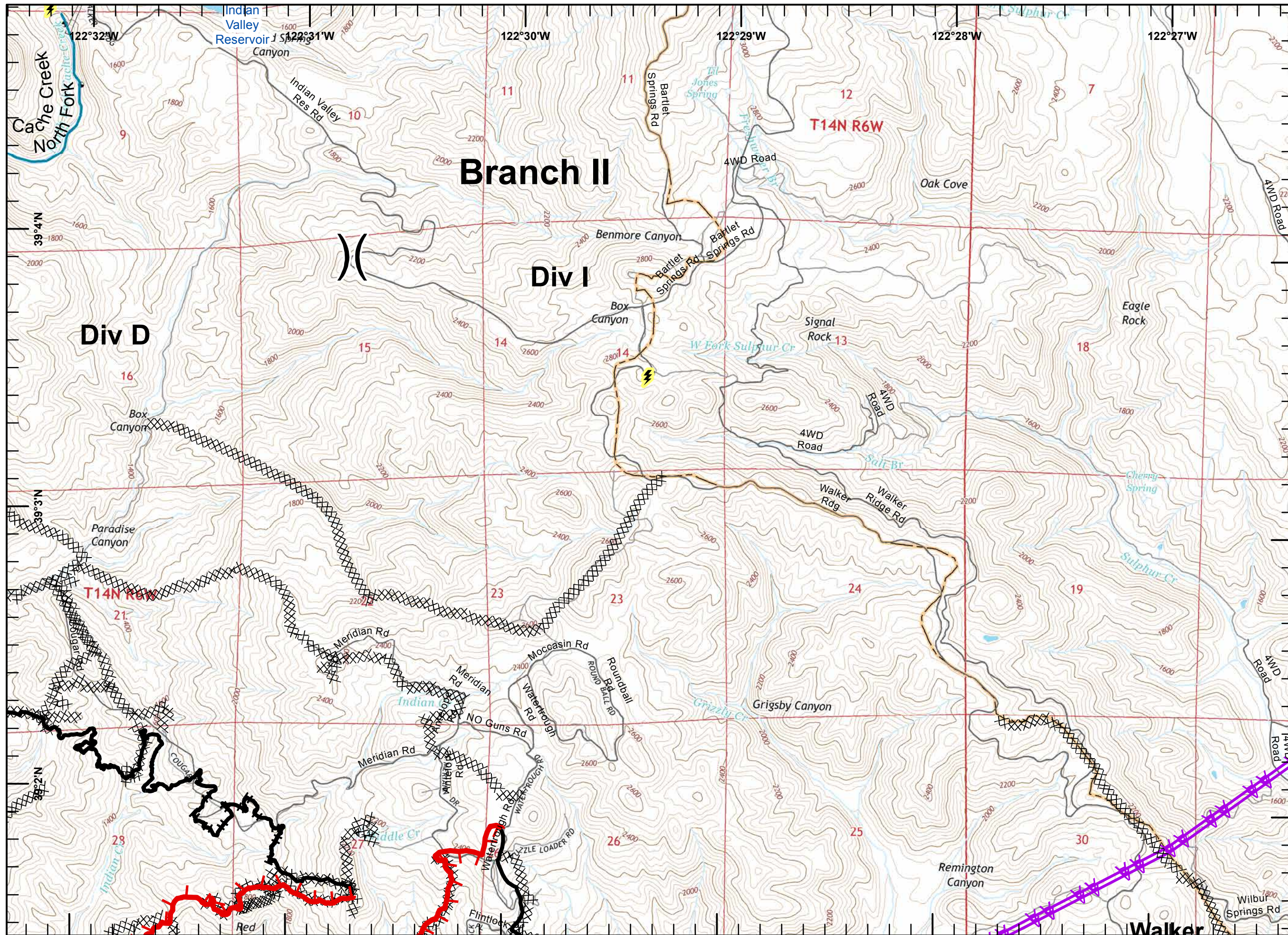
- Division
- Branch
- Drop Point
- Completed Line
- Hand Line
- Uncontrolled Fire Edge
- Completed Dozer Line
- Proposed Dozer Line
- Transmission Lines
- Cash Creek Wilderness
- Substations
- Communication Tower Repeater
- Dip Sites
- Helispot
- Staging Area
- Sling Site
- Mobile Weather Unit

1	2	3
4	5	6
8	9	10
12	13	14
16	17	18
	20	21



1:24,000

Postler  
August 12, 2015  
0344




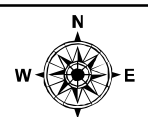


# IAP MAP

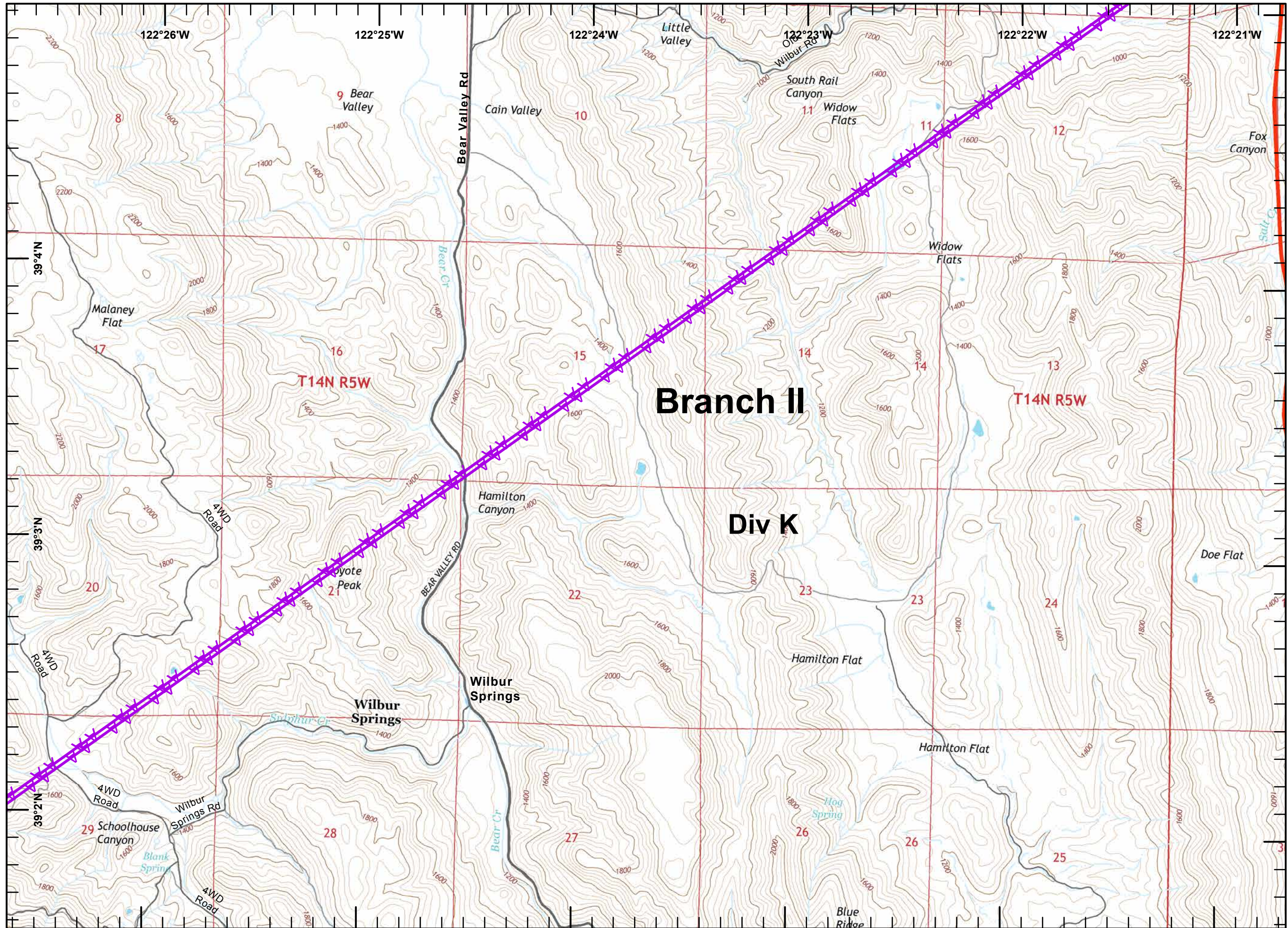
Rocky Incident  
 CA-LNU-006984  
 August 12, 2015  
 0700-0700  
 NAD 83  
 Page 3 of 21

- Division
- Branch
- Drop Point
- Completed Line
- Hand Line
- Uncontrolled Fire Edge
- Completed Dozer Line
- Proposed Dozer Line
- Transmission Lines
- Cash Creek Wilderness
- Substations
- Communication Tower Repeater
- Dip Sites
- Helispot
- Staging Area
- Sling Site
- Mobile Weather Unit

1	2	3
4	5	6
8	9	10
12	13	14
16	17	18
	20	21



**1:24,000**  
 Postler  
 August 12, 2015  
 0344



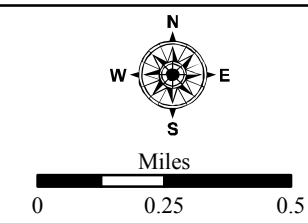


# IAP MAP

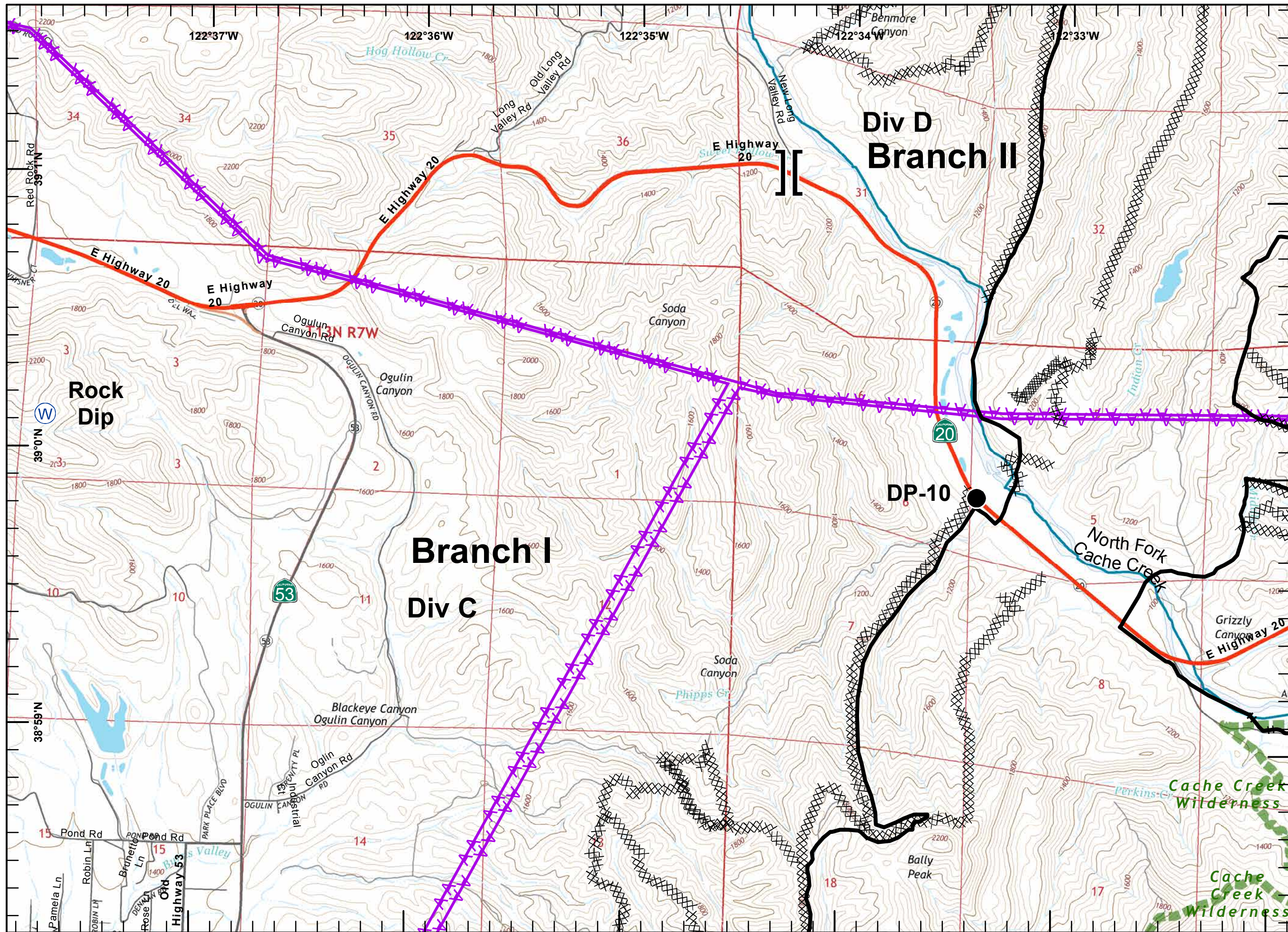
Rocky Incident  
 CA-LNU-006984  
 August 12, 2015  
 0700-0700  
 NAD 83  
 Page 4 of 21

- Division
- Branch
- Drop Point
- Completed Line
- Hand Line
- Uncontrolled Fire Edge
- Completed Dozer Line
- Proposed Dozer Line
- Transmission Lines
- Cash Creek Wilderness
- Substations
- Communication Tower Repeater
- Dip Sites
- Helispot
- Staging Area
- Sling Site
- Mobile Weather Unit

1	2	3
4	5	6
8	9	10
12	13	14
16	17	18
20	21	



1:24,000  
 Postler  
 August 12, 2015  
 0344



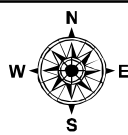


# IAP MAP

Rocky Incident  
 CA-LNU-006984  
 August 12, 2015  
 0700-0700  
 NAD 83  
 Page 5 of 21

- Division
- Branch
- Drop Point
- Completed Line
- Hand Line
- Uncontrolled Fire Edge
- Completed Dozer Line
- Proposed Dozer Line
- Transmission Lines
- Cash Creek Wilderness
- Substations
- Communication Tower Repeater
- Dip Sites
- Helispot
- Staging Area
- Sling Site
- Mobile Weather Unit

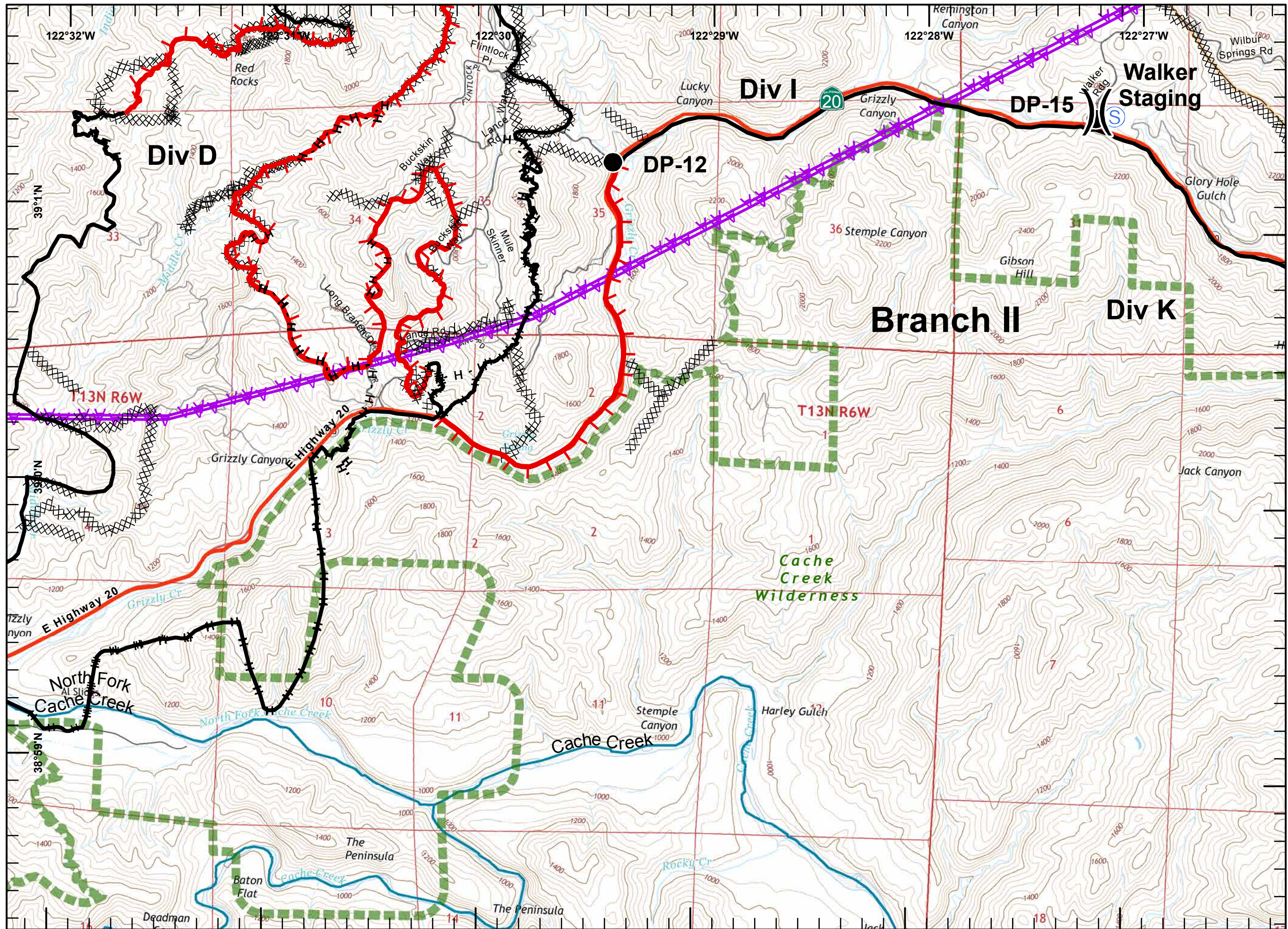
1	2	3
4	5	6
8	9	10
12	13	14
16	17	18
20	21	



Miles  
 0 0.25 0.5

1:24,000

Postler  
 August 12, 2015  
 0344



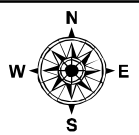


# IAP MAP

Rocky Incident  
 CA-LNU-006984  
 August 12, 2015  
 0700-0700  
 NAD 83  
 Page 6 of 21

- Division
- Branch
- Drop Point
- Completed Line
- Hand Line
- Uncontrolled Fire Edge
- Completed Dozer Line
- Proposed Dozer Line
- Transmission Lines
- Cash Creek Wilderness
- Substations
- Communication Tower Repeater
- Dip Sites
- Helispot
- Staging Area
- Sling Site
- Mobile Weather Unit

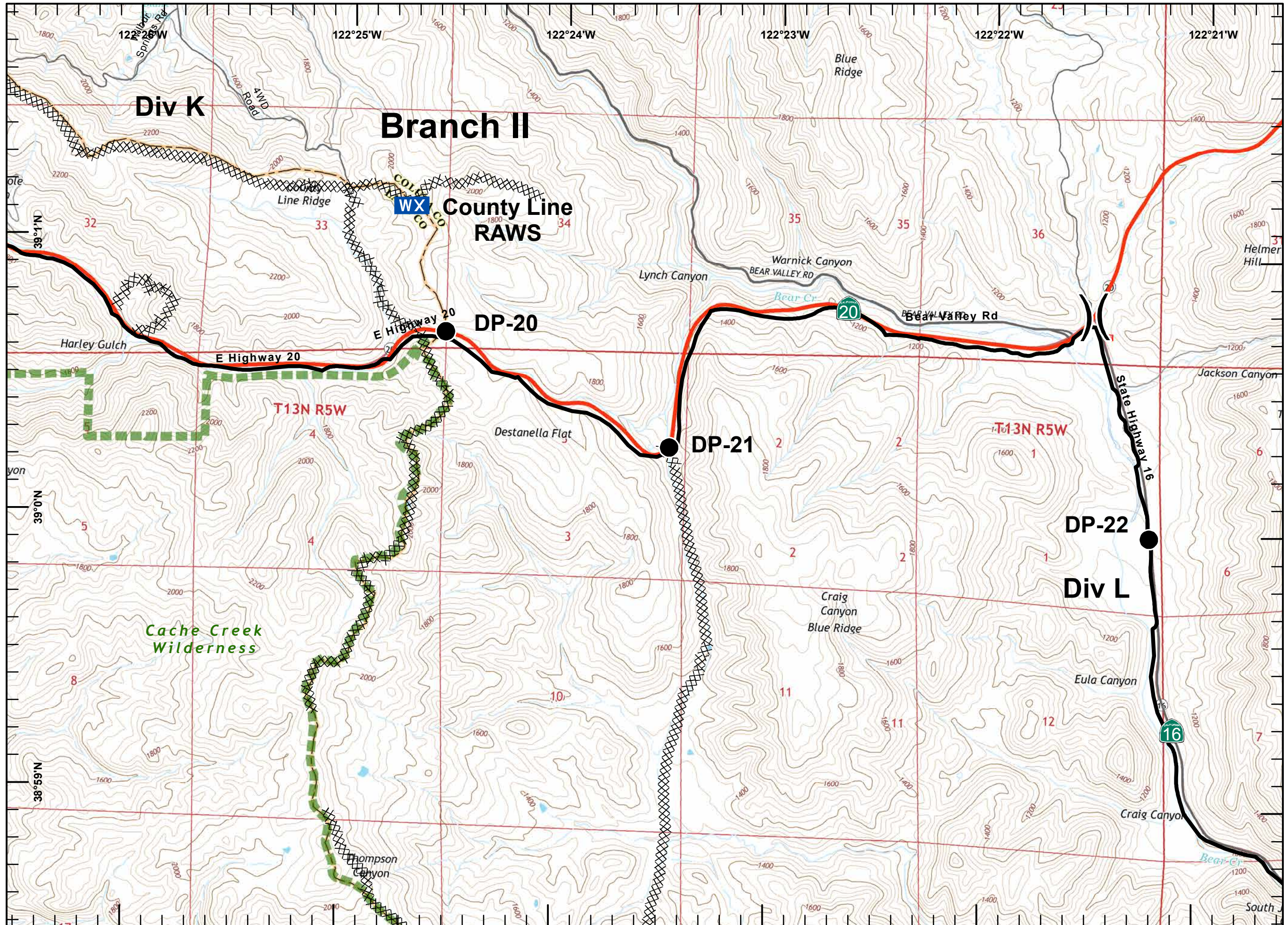
1	2	3
4	5	6
8	9	10
12	13	14
16	17	18
20	21	



Miles  
 0 0.25 0.5

1:24,000

Postler  
 August 12, 2015  
 0345





# IAP MAP

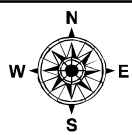
Rocky Incident  
CA-LNU-006984  
August 12, 2015  
0700-0700

NAD 83

Page 7 of 21

- Division
- Branch
- Drop Point
- Completed Line
- Hand Line
- Uncontrolled Fire Edge
- Completed Dozer Line
- Proposed Dozer Line
- Transmission Lines
- Cash Creek Wilderness
- Substations
- Communication Tower Repeater
- Dip Sites
- Helispot
- Staging Area
- Sling Site
- Mobile Weather Unit

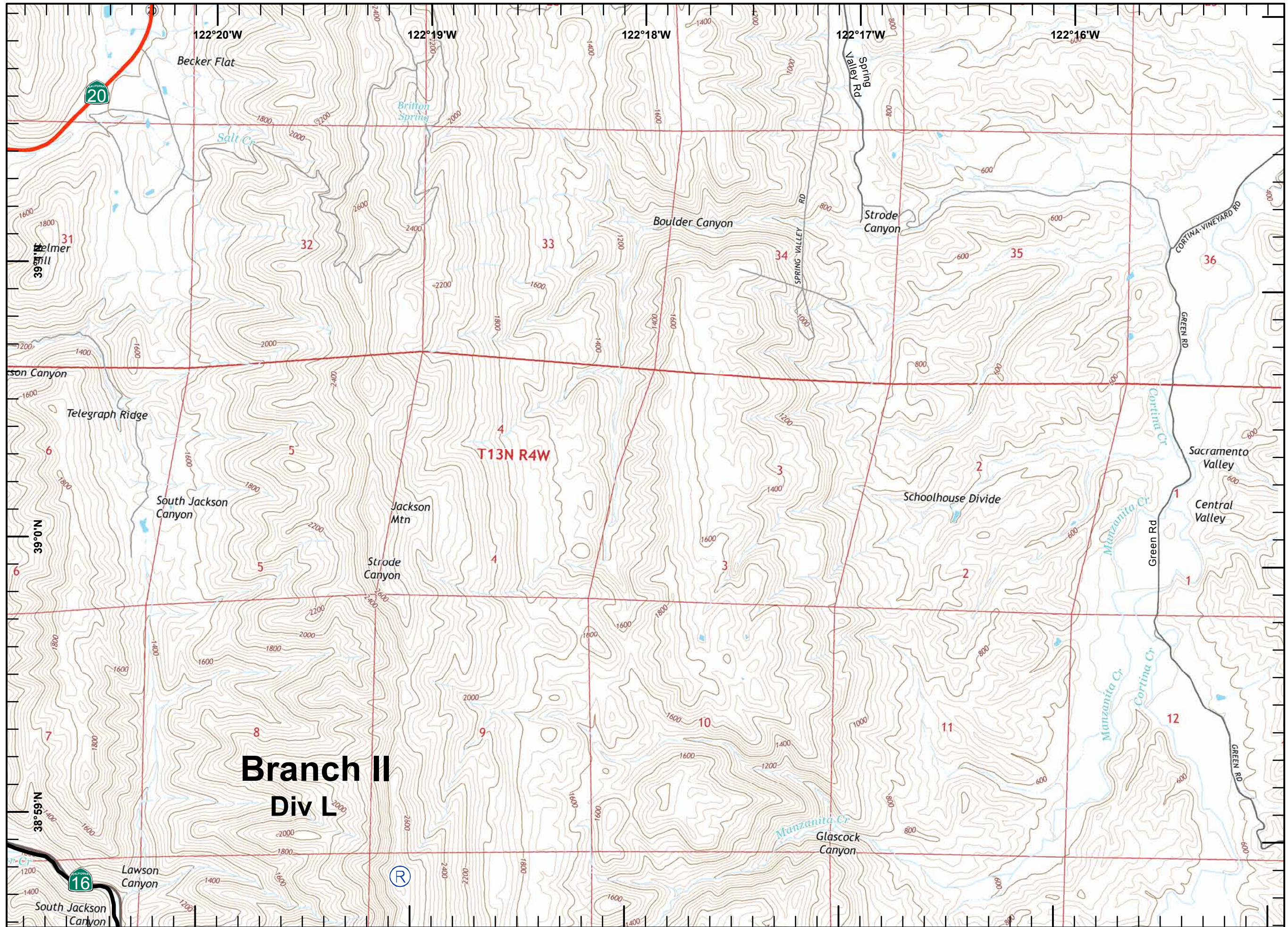
1	2	3
4	5	6
8	9	10
12	13	14
16	17	18
20	21	



Miles  
0 0.25 0.5

1:24,000

Postler  
August 12, 2015  
0345





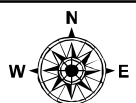
# IAP MAP

Rocky Incident  
CA-LNU-006984  
August 12, 2015  
0700-0700

NAD 83  
Page 8 of 21

- Division
- Branch
- Drop Point
- Completed Line
- Hand Line
- Uncontrolled Fire Edge
- Completed Dozer Line
- Proposed Dozer Line
- Transmission Lines
- Cash Creek Wilderness
- Substations
- Communication Tower Repeater
- Dip Sites
- Helispot
- Staging Area
- Sling Site
- Mobile Weather Unit

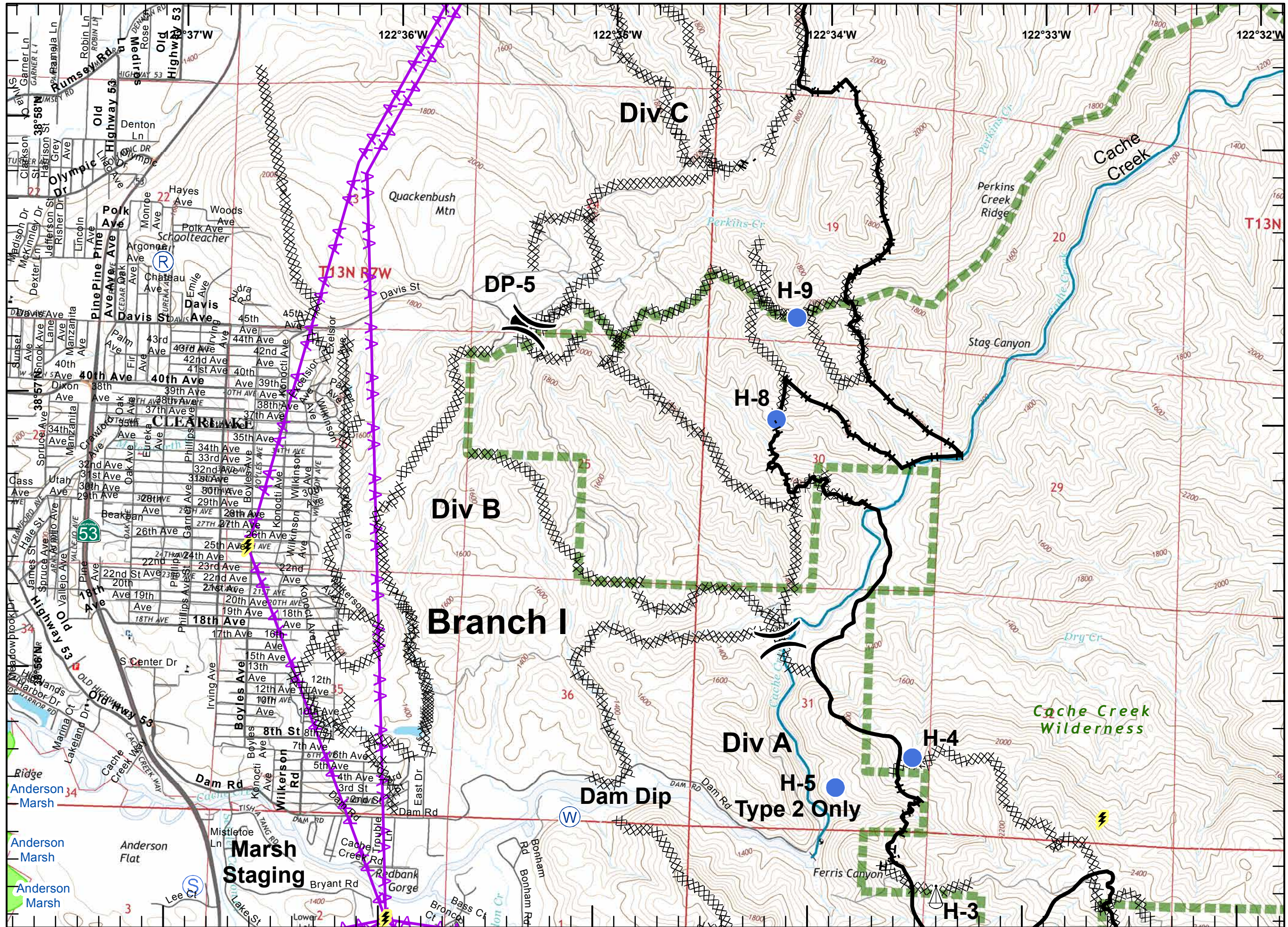
1	2	3
4	5	6
8	9	10
12	13	14
16	17	18
20	21	



Miles  
0 0.25 0.5

1:24,000

Postler  
August 12, 2015  
0345







# IAP MAP

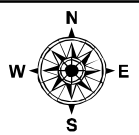
Rocky Incident  
CA-LNU-006984  
August 12, 2015  
0700-0700

NAD 83

Page 9 of 21

- Division
- Branch
- Drop Point
- Completed Line
- Hand Line
- Uncontrolled Fire Edge
- Completed Dozer Line
- Proposed Dozer Line
- Transmission Lines
- Cash Creek Wilderness
- Substations
- Communication Tower Repeater
- Dip Sites
- Helispot
- Staging Area
- Sling Site
- Mobile Weather Unit

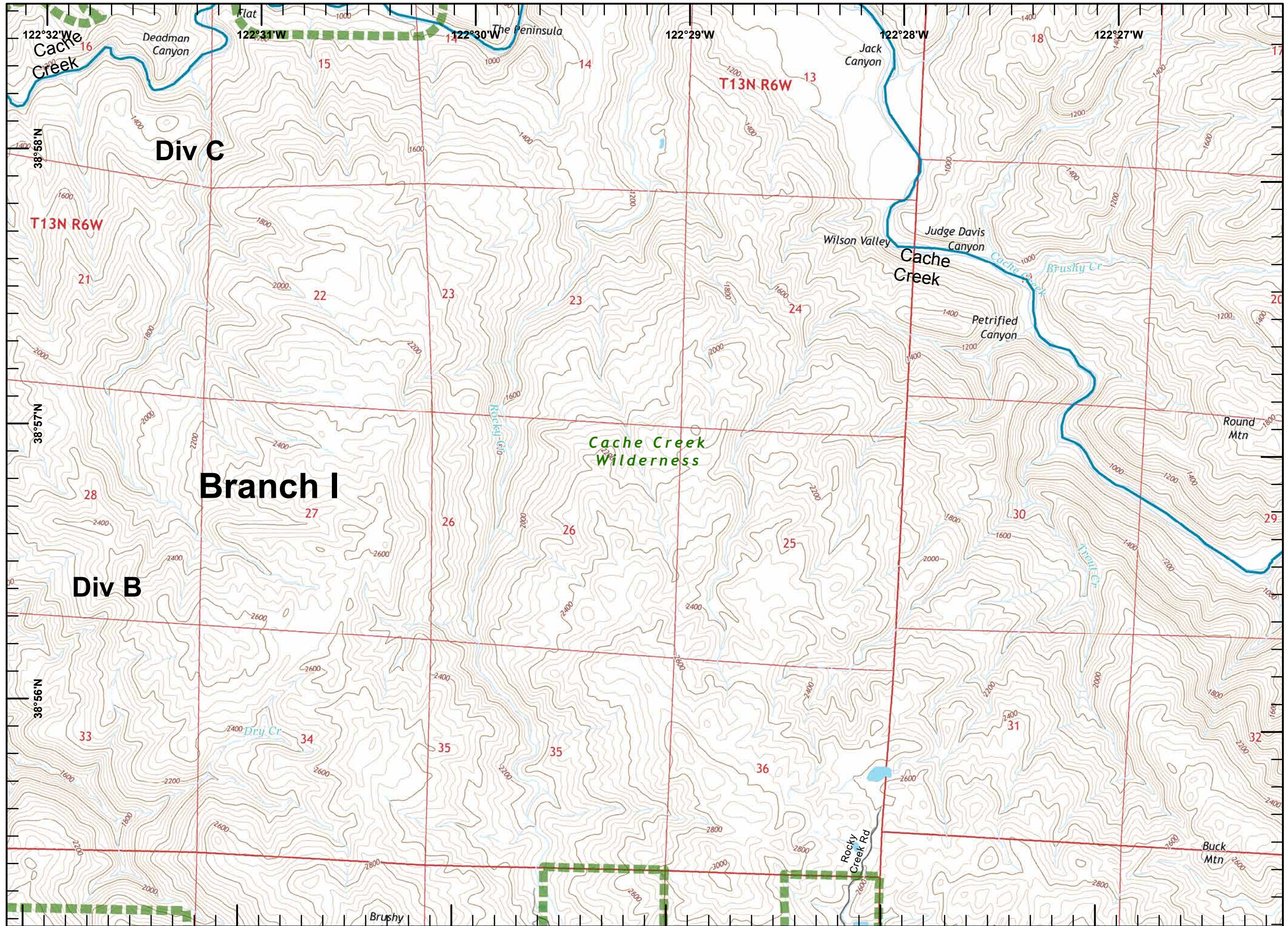
1	2	3
4	5	6
8	9	10
12	13	14
16	17	18
20	21	



Miles  
0 0.25 0.5

1:24,000

Postler  
August 12, 2015  
0345





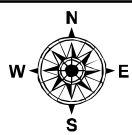
# IAP MAP

Rocky Incident  
CA-LNU-006984  
August 12, 2015  
0700-0700

NAD 83  
Page 10 of 21

- Division
- Branch
- Drop Point
- Completed Line
- Hand Line
- Uncontrolled Fire Edge
- Completed Dozer Line
- Proposed Dozer Line
- Transmission Lines
- Cash Creek Wilderness
- Substations
- Communication Tower Repeater
- Dip Sites
- Helispot
- Staging Area
- Sling Site
- Mobile Weather Unit

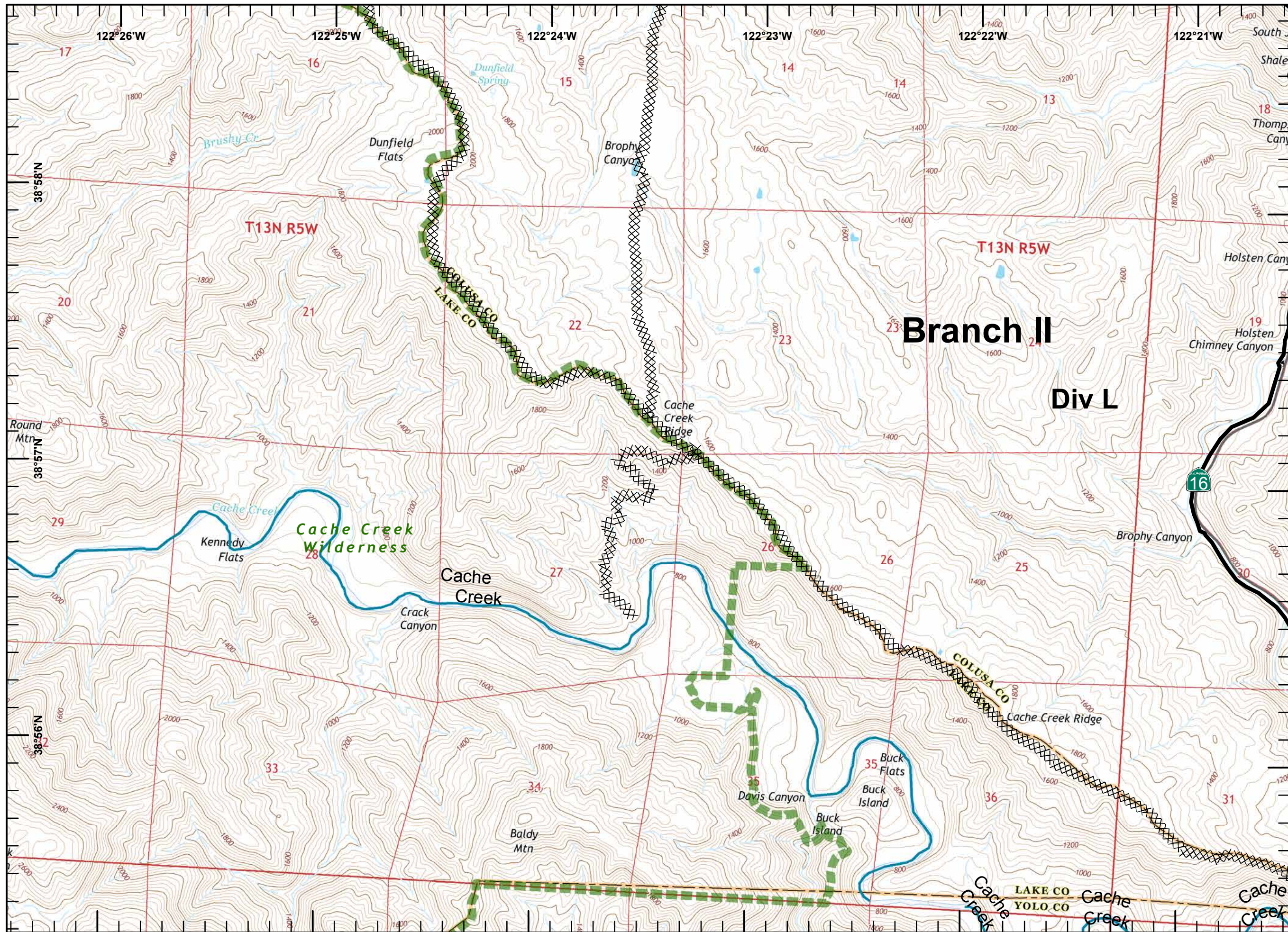
1	2	3
4	5	6
8	9	10
12	13	14
16	17	18
20	21	



Miles  
0 0.25 0.5

1:24,000

Postler  
August 12, 2015  
0346





# IAP MAP

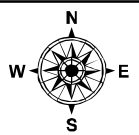
Rocky Incident  
CA-LNU-006984  
August 12, 2015  
0700-0700

NAD 83

Page 11 of 21

- Division
- Branch
- Drop Point
- Completed Line
- Hand Line
- Uncontrolled Fire Edge
- Completed Dozer Line
- Proposed Dozer Line
- Transmission Lines
- Cash Creek Wilderness
- Substations
- Communication Tower Repeater
- Dip Sites
- Helispot
- Staging Area
- Sling Site
- Mobile Weather Unit

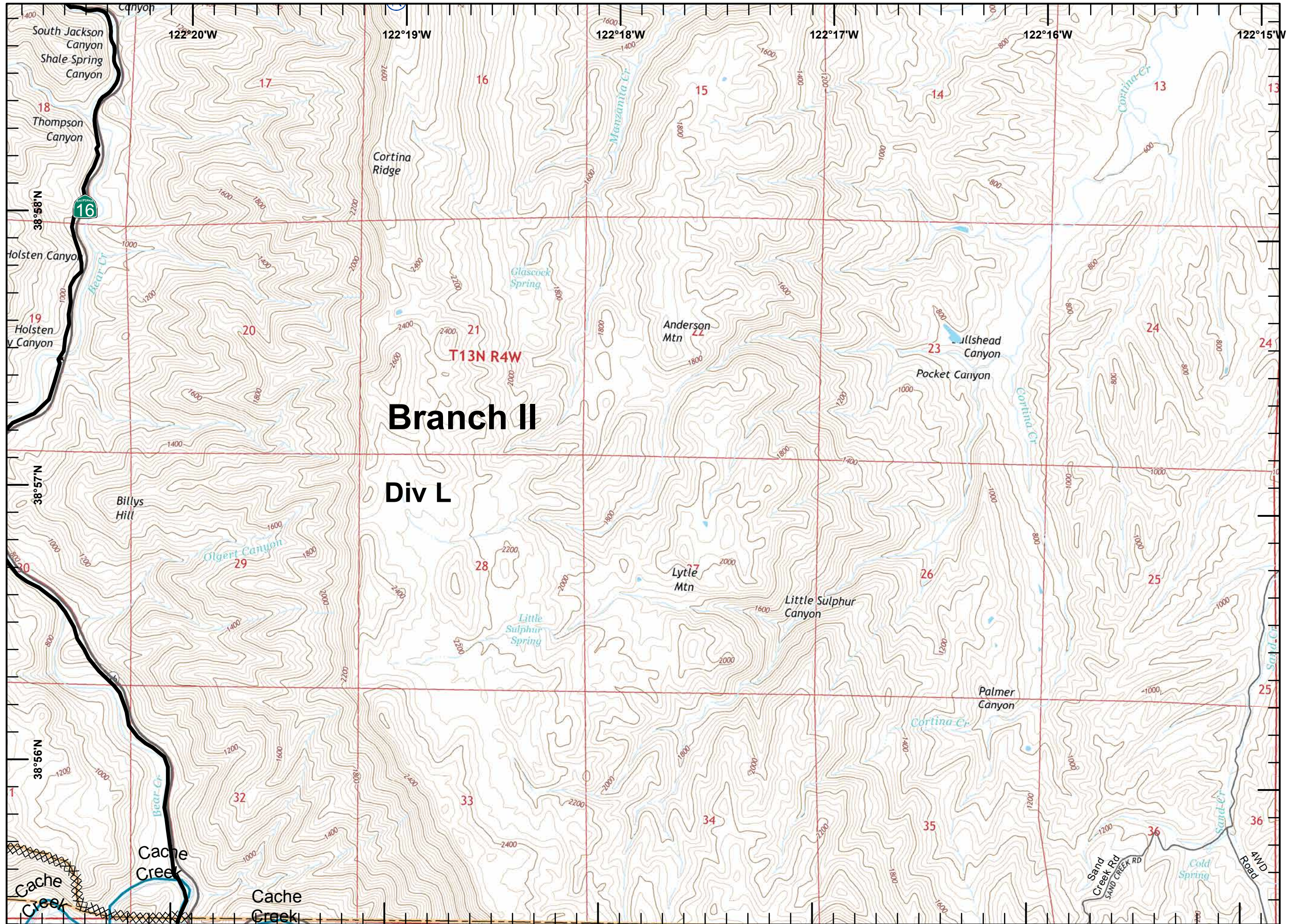
1	2	3
4	5	6
8	9	10
12	13	14
16	17	18
20	21	



Miles  
0 0.25 0.5

1:24,000

Postler  
August 12, 2015  
0346





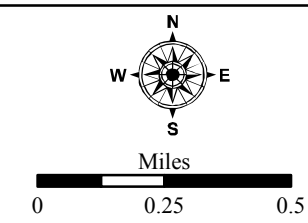
# IAP MAP

Rocky Incident  
CA-LNU-006984  
August 12, 2015  
0700-0700

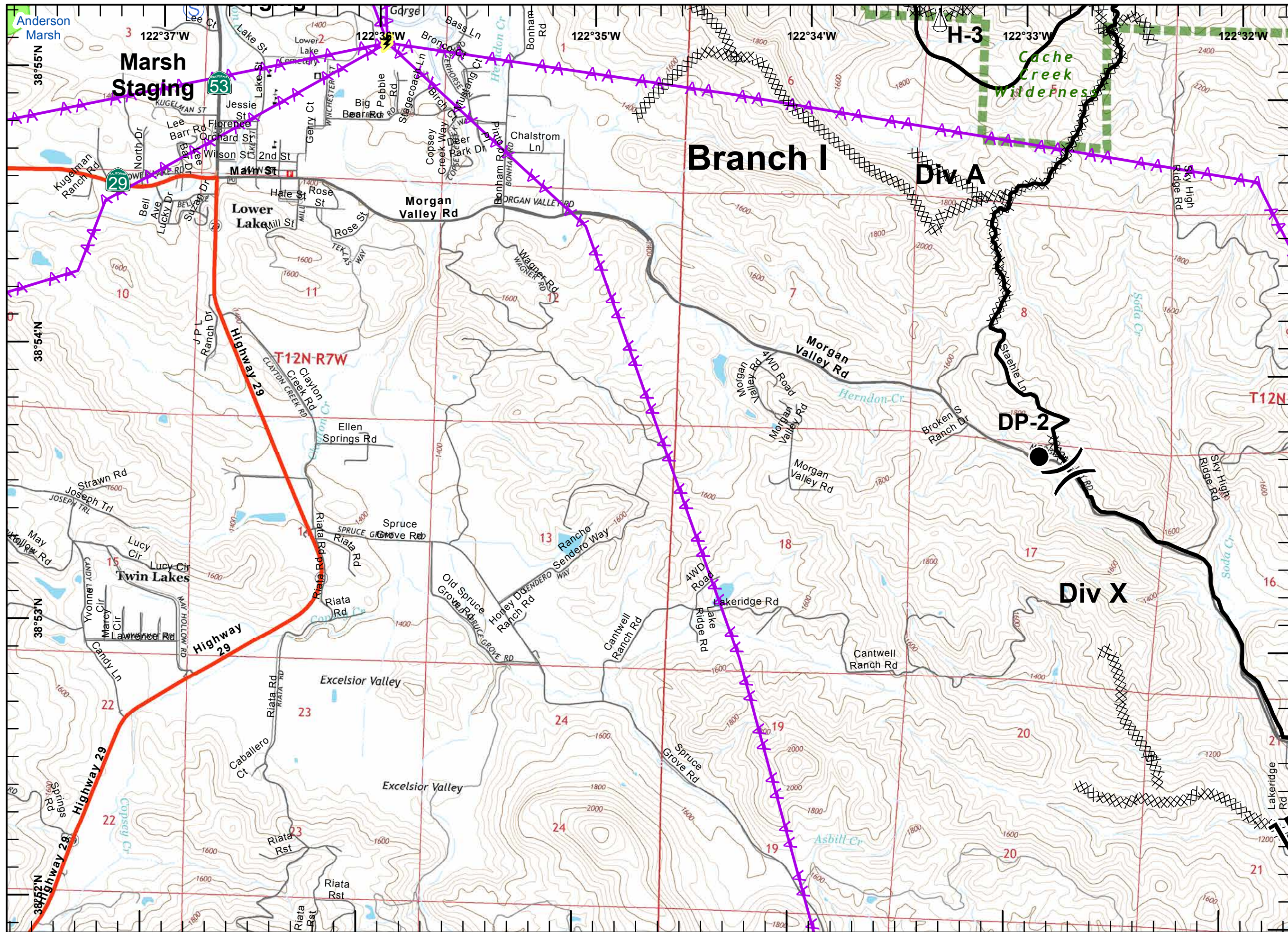
NAD 83  
Page 12 of 21

- Division
- Branch
- Drop Point
- Completed Line
- Hand Line
- Uncontrolled Fire Edge
- Completed Dozer Line
- Proposed Dozer Line
- Transmission Lines
- Cash Creek Wilderness
- Substations
- Communication Tower Repeater
- Dip Sites
- Helispot
- Staging Area
- Sling Site
- Mobile Weather Unit

1	2	3
4	5	6
8	9	10
12	13	14
16	17	18
20	21	



1:24,000  
Postler  
August 12, 2015  
0346





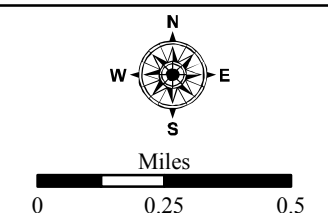
# IAP MAP

Rocky Incident  
CA-LNU-006984  
August 12, 2015  
0700-0700

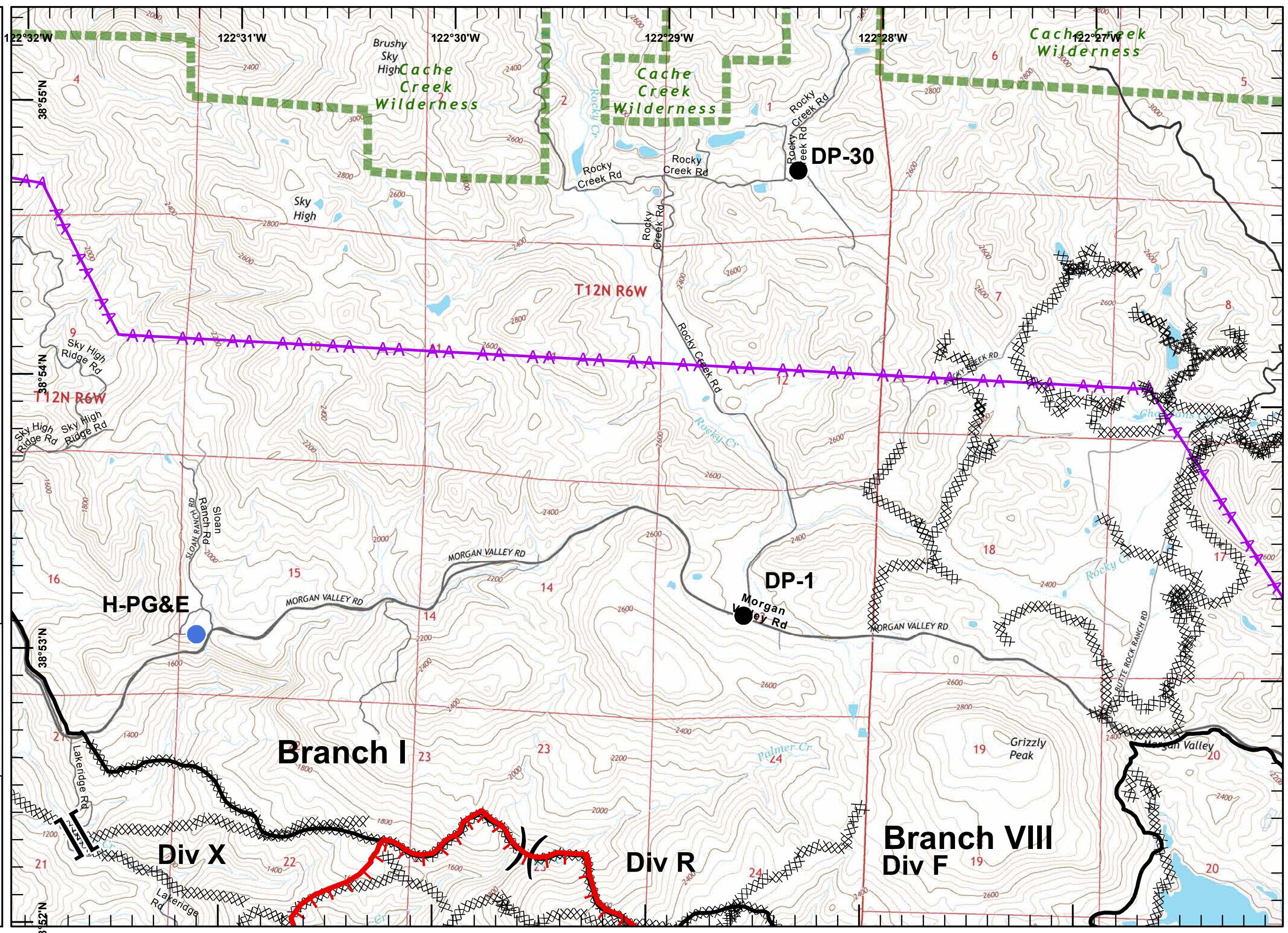
NAD 83  
Page 13 of 21

- Division
- Branch
- Drop Point
- Completed Line
- Hand Line
- Uncontrolled Fire Edge
- Completed Dozer Line
- Proposed Dozer Line
- Transmission Lines
- Cash Creek Wilderness
- Substations
- Communication Tower Repeater
- Dip Sites
- Helispot
- Staging Area
- Sling Site
- Mobile Weather Unit

1	2	3
4	5	6
8	9	10
12	13	14
16	17	18
20	21	



1:24,000  
Postler  
August 12, 2015  
0346





# IAP MAP

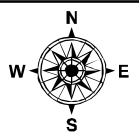
Rocky Incident  
CA-LNU-006984  
August 12, 2015  
0700-0700

NAD 83

Page 14 of 21

- Division
- Branch
- Drop Point
- Completed Line
- Hand Line
- Uncontrolled Fire Edge
- Completed Dozer Line
- Proposed Dozer Line
- Transmission Lines
- Cash Creek Wilderness
- Substations
- Communication Tower Repeater
- Dip Sites
- Helispot
- Staging Area
- Sling Site
- Mobile Weather Unit

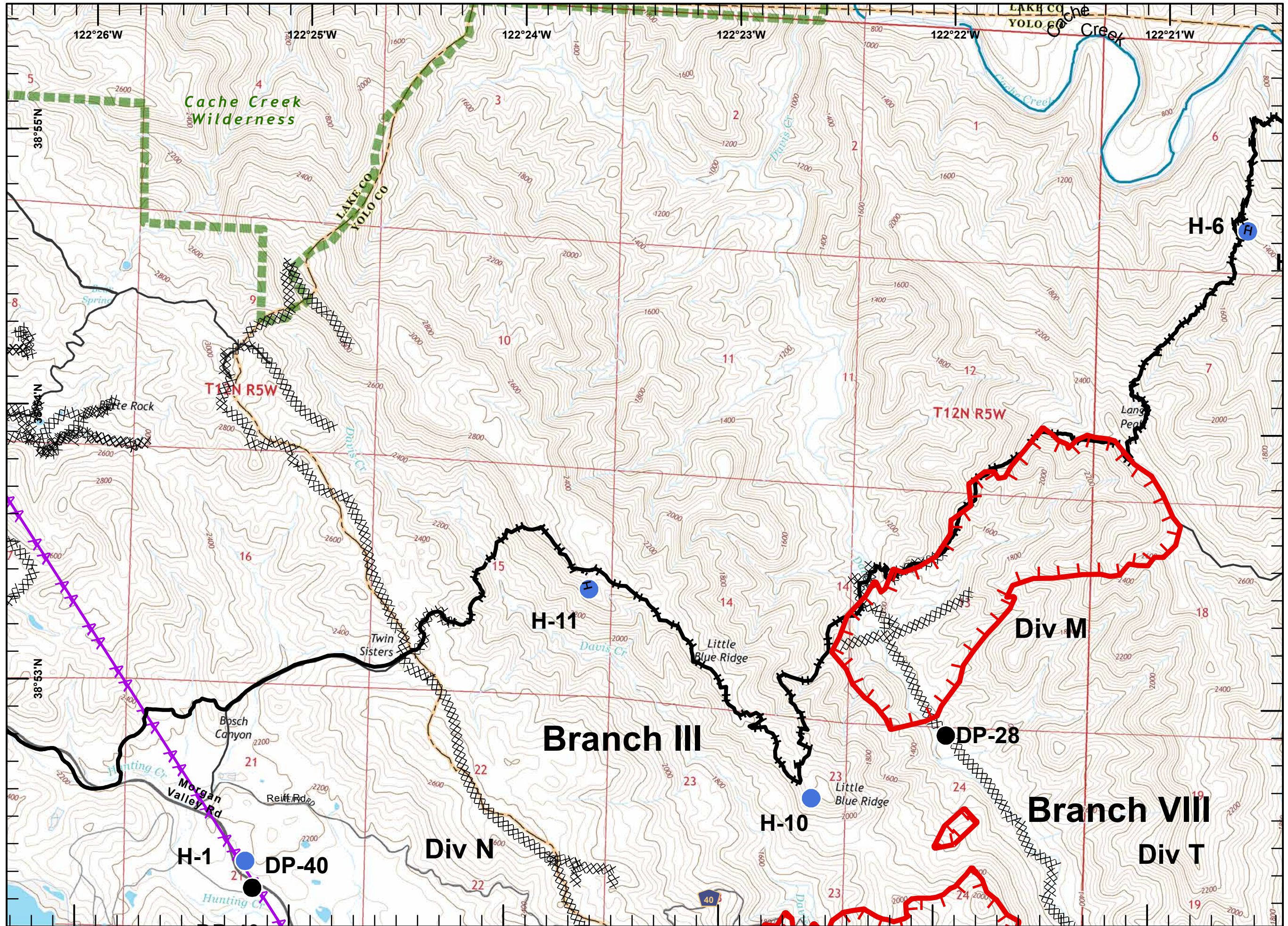
1	2	3
4	5	6
8	9	10
12	13	14
16	17	18
20	21	



Miles  
0 0.25 0.5

1:24,000

Postler  
August 12, 2015  
0346





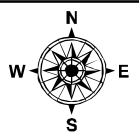
# IAP MAP

Rocky Incident  
CA-LNU-006984  
August 12, 2015  
0700-0700

NAD 83  
Page 15 of 21

- Division
- Branch
- Drop Point
- Completed Line
- Hand Line
- Uncontrolled Fire Edge
- Completed Dozer Line
- Proposed Dozer Line
- Transmission Lines
- Cash Creek Wilderness
- Substations
- Communication Tower Repeater
- Dip Sites
- Helispot
- Staging Area
- Sling Site
- Mobile Weather Unit

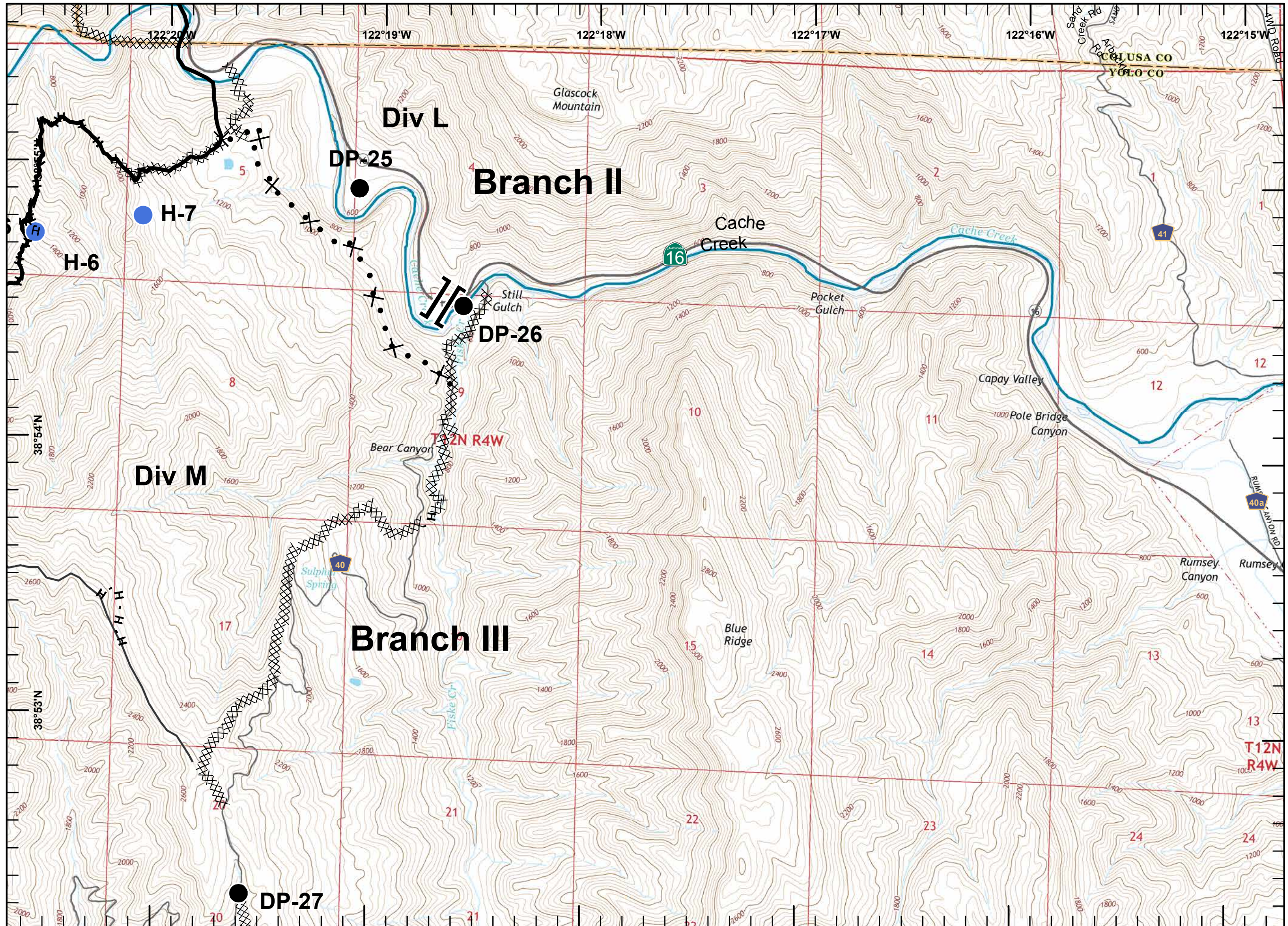
1	2	3
4	5	6
8	9	10
12	13	14
16	17	18
20	21	



Miles  
0 0.25 0.5

1:24,000

Postler  
August 12, 2015  
0347





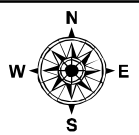
# IAP MAP

Rocky Incident  
CA-LNU-006984  
August 12, 2015  
0700-0700

NAD 83  
Page 16 of 21

- Division
- Branch
- Drop Point
- Completed Line
- Hand Line
- Uncontrolled Fire Edge
- Completed Dozer Line
- Proposed Dozer Line
- Transmission Lines
- Cash Creek Wilderness
- Substations
- Communication Tower Repeater
- Dip Sites
- Helispot
- Staging Area
- Sling Site
- Mobile Weather Unit

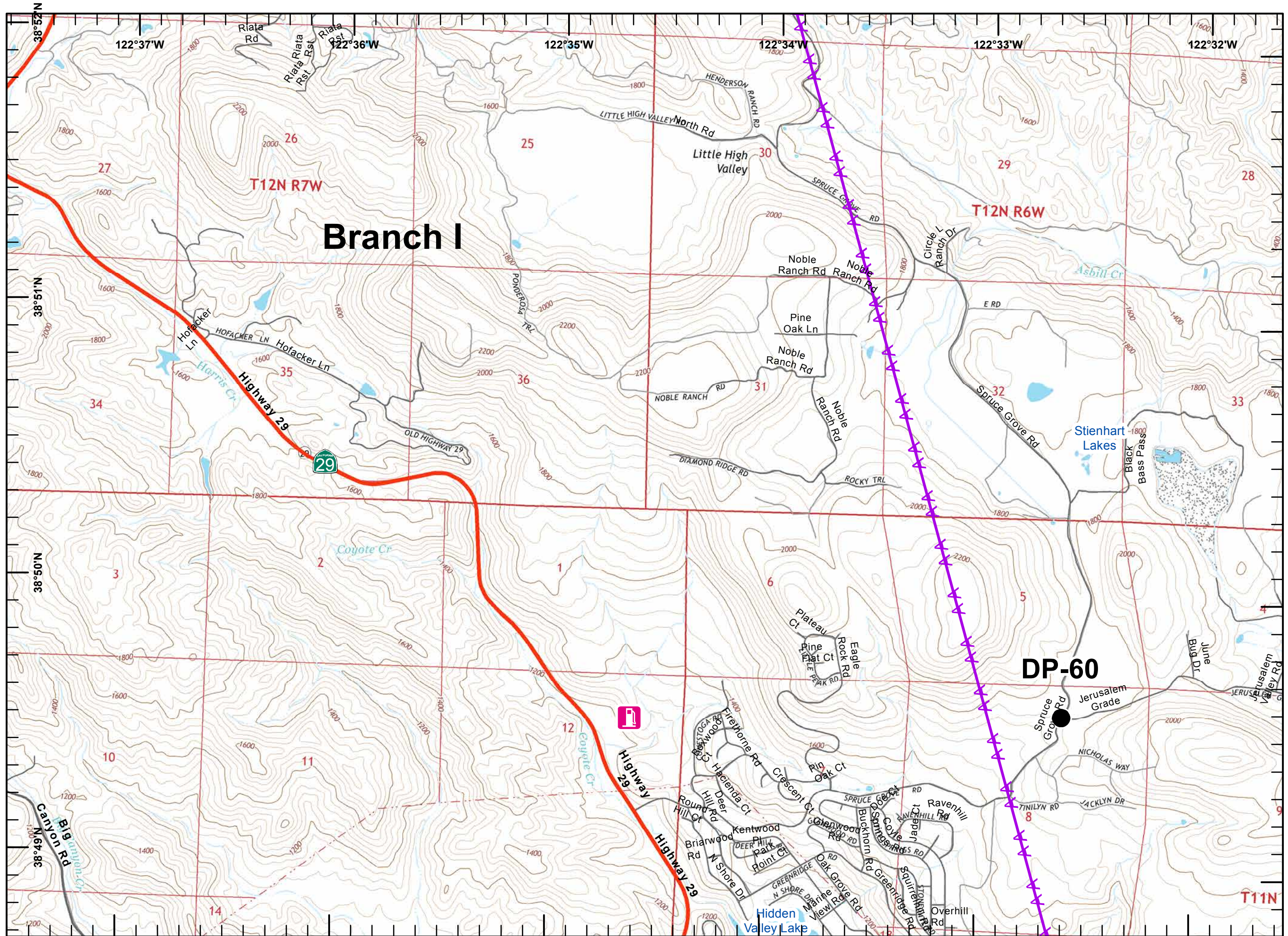
1	2	3
4	5	6
8	9	11
12	13	15
16	17	19
20	21	



Miles  
0 0.25 0.5

1:24,000

Postler  
August 12, 2015  
0347







# IAP MAP

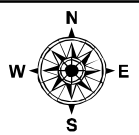
Rocky Incident  
CA-LNU-006984  
August 12, 2015  
0700-0700

NAD 83

Page 17 of 21

- Division
- Branch
- Drop Point
- Completed Line
- Hand Line
- Uncontrolled Fire Edge
- Completed Dozer Line
- Proposed Dozer Line
- Transmission Lines
- Cash Creek Wilderness
- Substations
- Communication Tower Repeater
- Dip Sites
- Helispot
- Staging Area
- Sling Site
- Mobile Weather Unit

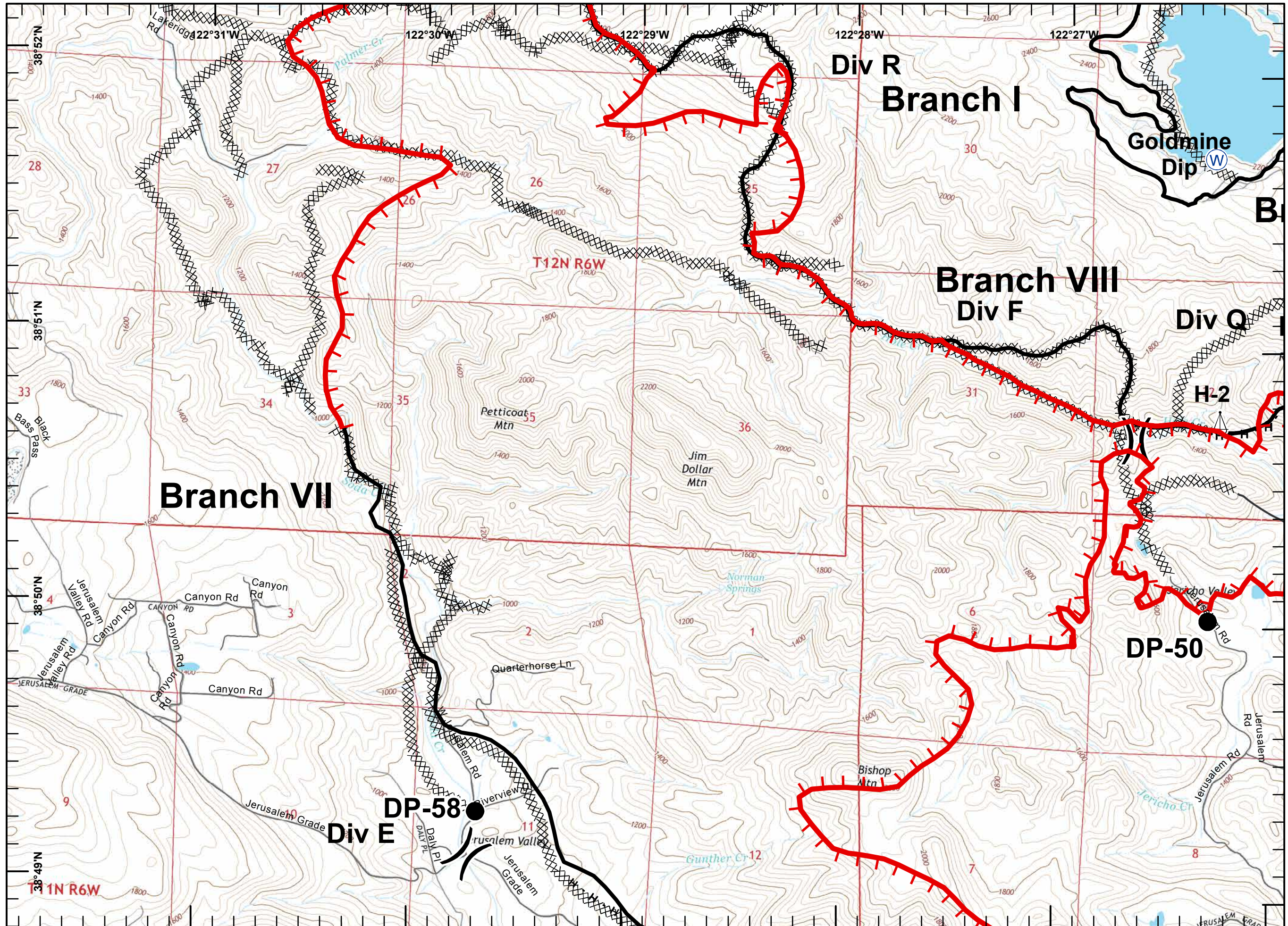
1	2	3
4	5	6
8	9	11
12	13	15
16	17	18
20	21	



Miles  
0 0.25 0.5

1:24,000

Postler  
August 12, 2015  
0347



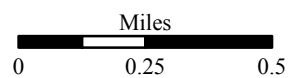
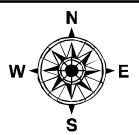


# IAP MAP

Rocky Incident  
 CA-LNU-006984  
 August 12, 2015  
 0700-0700  
 NAD 83  
 Page 18 of 21

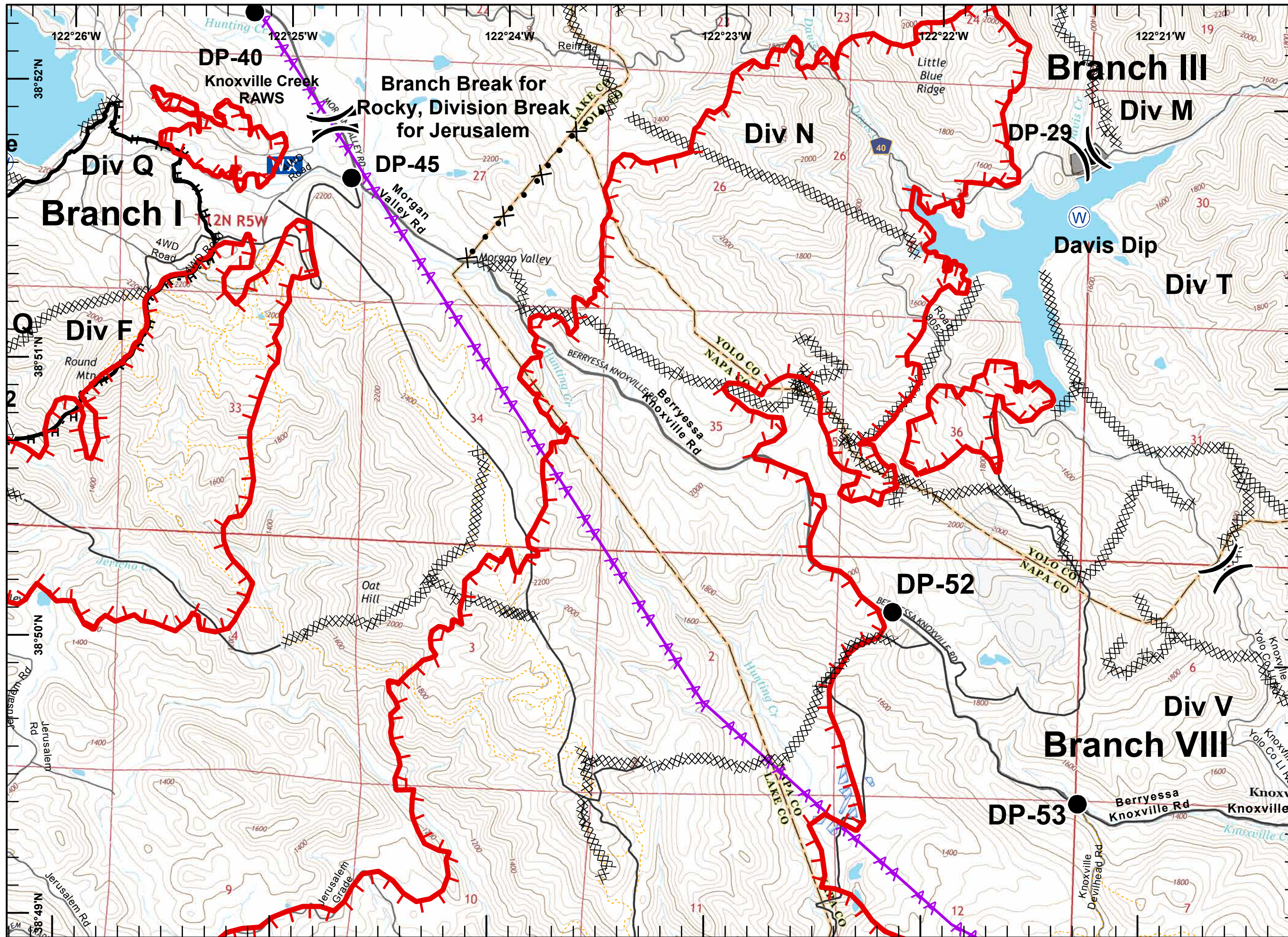
- Division
- Branch
- Drop Point
- Completed Line
- Hand Line
- Uncontrolled Fire Edge
- Completed Dozer Line
- Proposed Dozer Line
- Transmission Lines
- Cash Creek Wilderness
- Substations
- Communication Tower Repeater
- Dip Sites
- Helispot
- Staging Area
- Sling Site
- Mobile Weather Unit

1	2	3
4	5	6
8	9	10
12	13	14
16	17	18
20	21	



1:24,000

Postler  
 August 12, 2015  
 0347





# IAP MAP

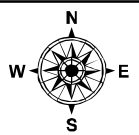
Rocky Incident  
CA-LNU-006984  
August 12, 2015  
0700-0700

NAD 83

Page 19 of 21

- Division
- Branch
- Drop Point
- Completed Line
- Hand Line
- Uncontrolled Fire Edge
- Completed Dozer Line
- Proposed Dozer Line
- Transmission Lines
- Cash Creek Wilderness
- Substations
- Communication Tower Repeater
- Dip Sites
- Helispot
- Staging Area
- Sling Site
- Mobile Weather Unit

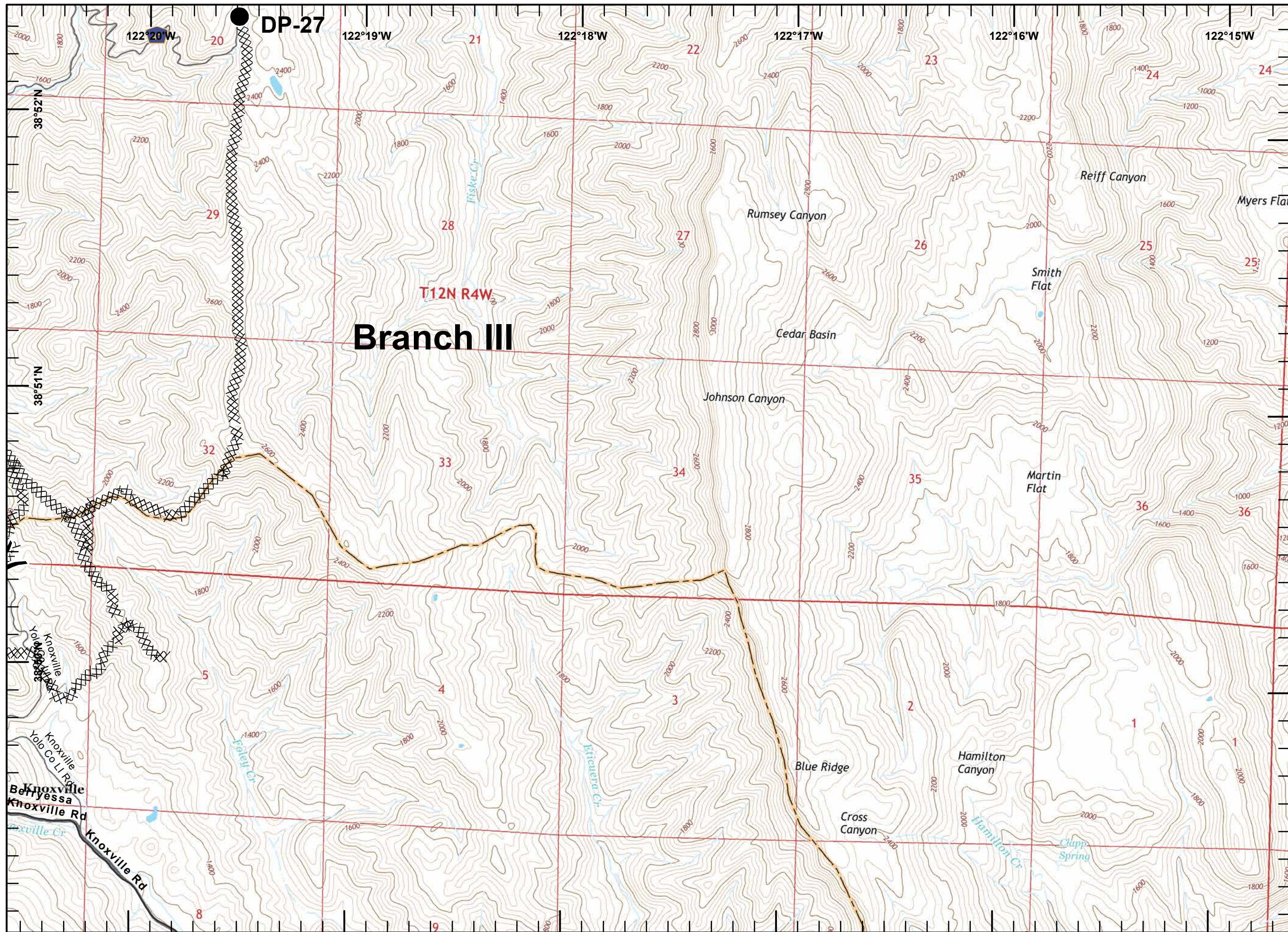
1	2	3
4	5	6
8	9	10
12	13	14
16	17	18
	20	21



Miles  
0 0.25 0.5

1:24,000

Postler  
August 12, 2015  
0347



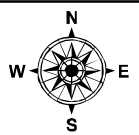


# IAP MAP

Rocky Incident  
 CA-LNU-006984  
 August 12, 2015  
 0700-0700  
 NAD 83  
 Page 20 of 21

- Division
- Branch
- Drop Point
- Completed Line
- Hand Line
- Uncontrolled Fire Edge
- Completed Dozer Line
- Proposed Dozer Line
- Transmission Lines
- Cash Creek Wilderness
- Substations
- Communication Tower Repeater
- Dip Sites
- Helispot
- Staging Area
- Sling Site
- Mobile Weather Unit

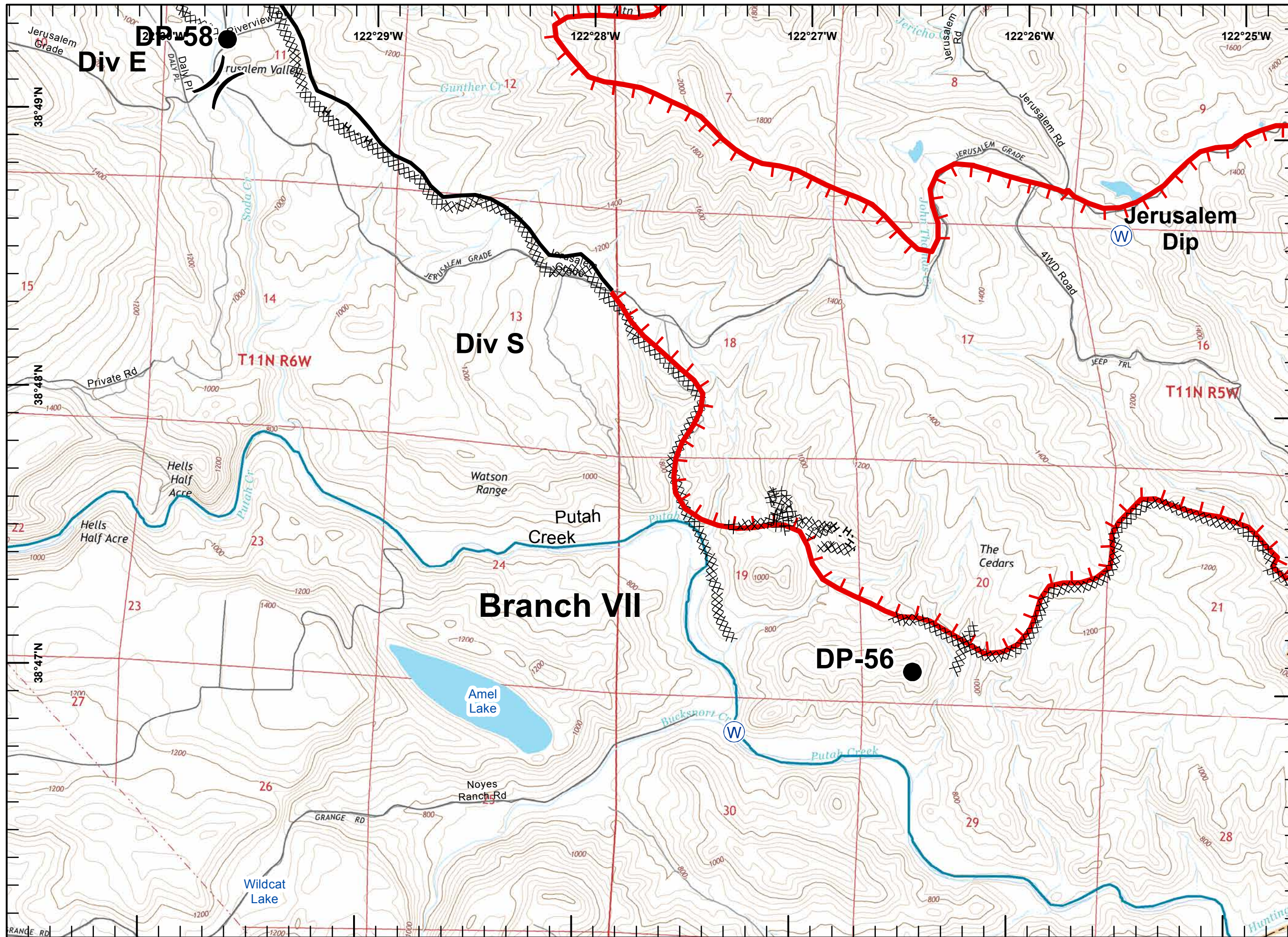
1	2	3
4	5	6
8	9	10
12	13	14
16	17	18
20	21	



Miles  
 0 0.25 0.5

1:24,000

Postler  
 August 12, 2015  
 0348





# IAP MAP

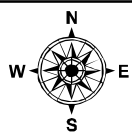
Rocky Incident  
CA-LNU-006984  
August 12, 2015  
0700-0700

NAD 83

Page 21 of 21

- ) ( Division
- ] [ Branch
- Drop Point
- Completed Line
- H - H Hand Line
- ┌─┐ Uncontrolled Fire Edge
- XXXXX Completed Dozer Line
- X Proposed Dozer Line
- AA Transmission Lines
- Cash Creek Wilderness
- ⚡ Substations
- Ⓡ Communication Tower Repeater
- Ⓜ Dip Sites
- ⊙ Helispot
- Ⓢ Staging Area
- Ⓜ Sling Site
- WX Mobile Weather Unit

1	2	3
4	5	6
8	9	10
12	13	14
16	17	18
20	21	



Miles  
0 0.25 0.5

1:24,000

Postler  
August 12, 2015  
0348

