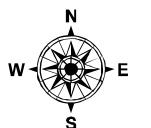




IAP Page Index Map

Rocky Incident
 CA-LNU-006984
 8/13 to 8/17, 2015
 0700-0700
 NAD 83

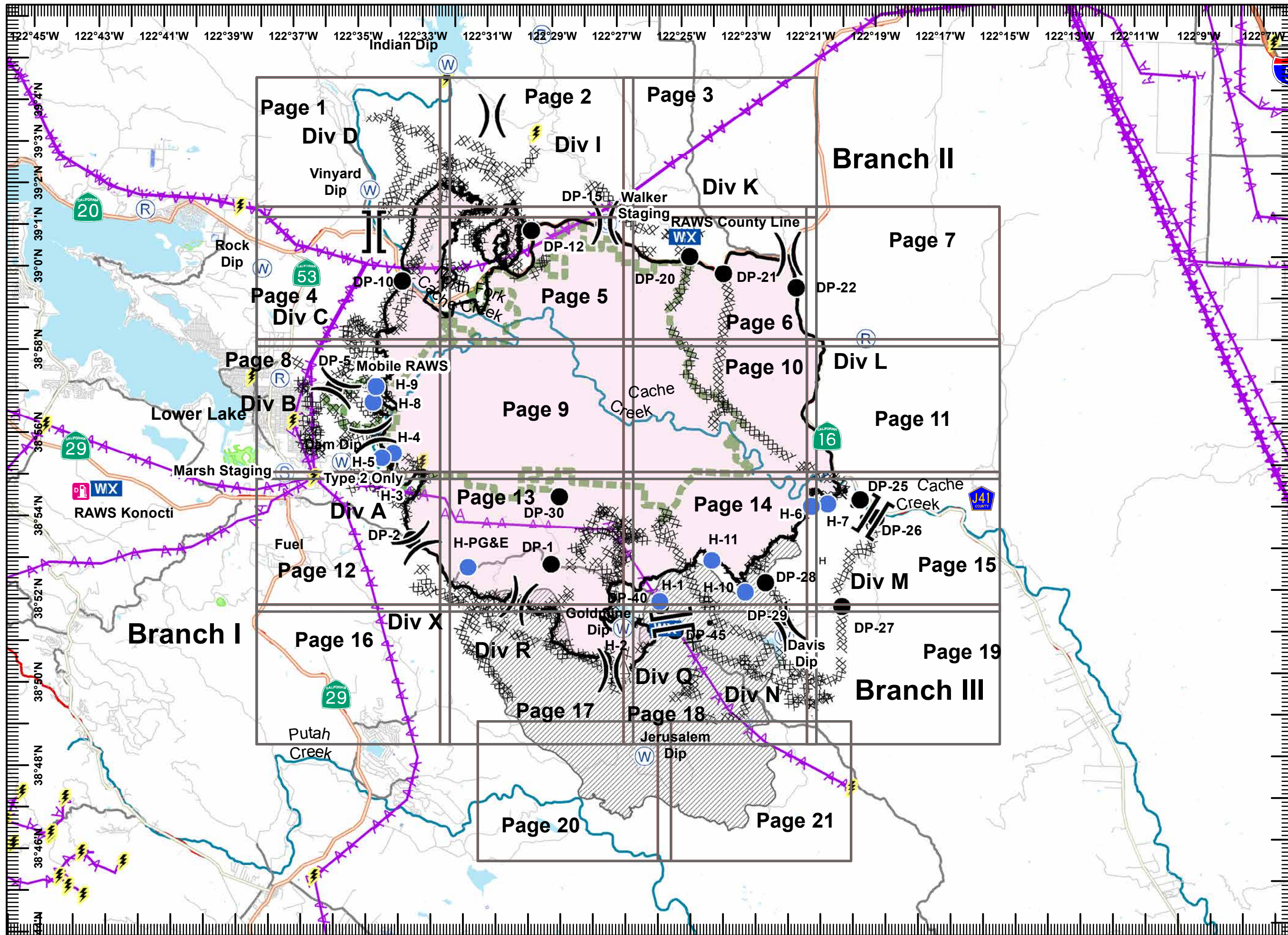
- Division
- Branch
- Drop Point
- Completed Line
- Hand Line
- Uncontrolled Fire Edge
- Completed Dozer Line
- Proposed Dozer Line
- Transmission Lines
- Cash Creek Wilderness
- Substations
- Communication Tower Repeater
- Dip Sites
- Helispot
- Staging Area
- Sling Site
- Mobile Weather Unit
- Fuel Station
- Jerusalem Incident Perimeter 08/12/15 2120hrs



Miles
 0 0.5 1 2

1:160,000

Postler
 August 13, 2015
 0335




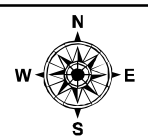


IAP MAP

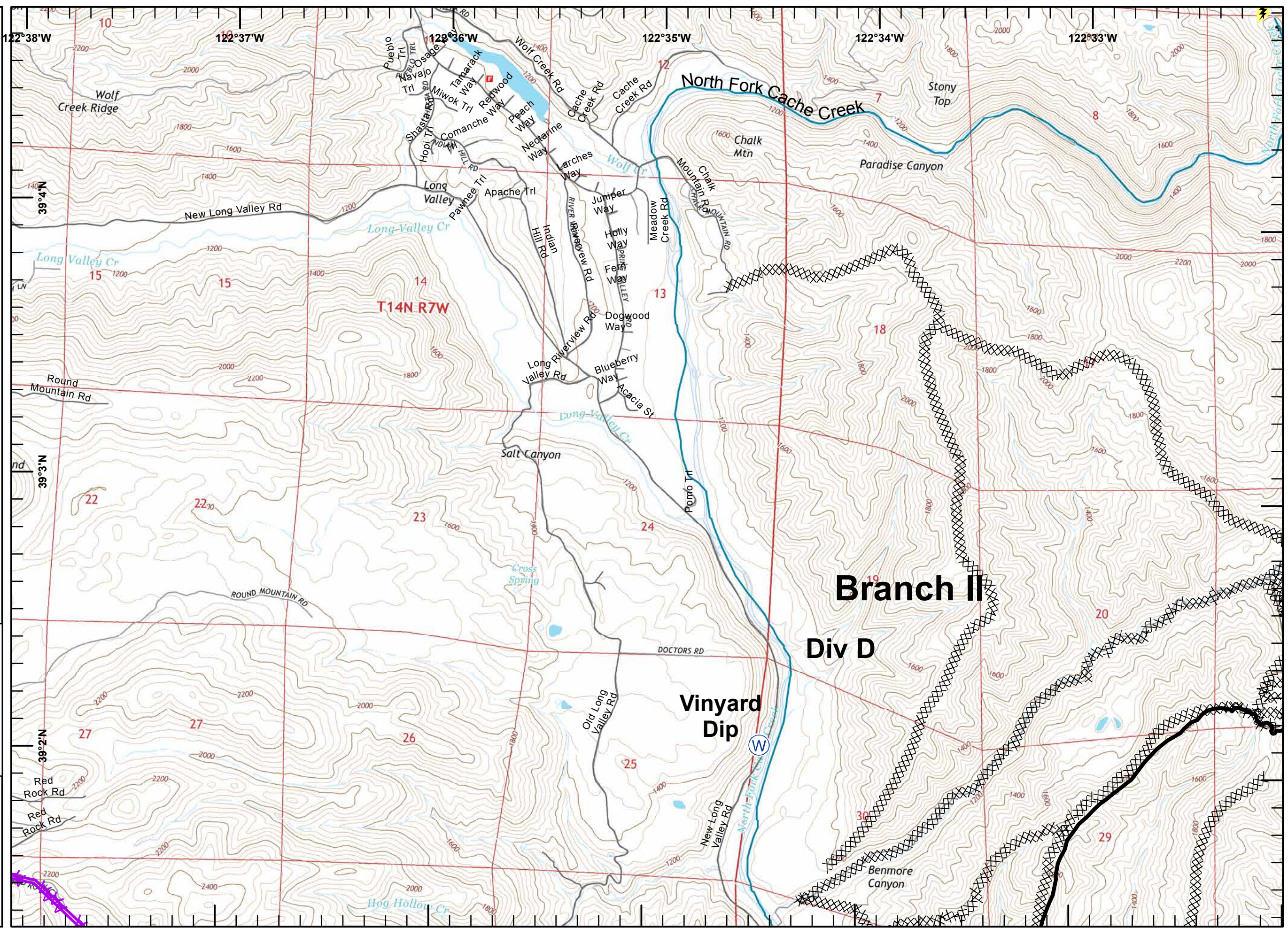
Rocky Incident
 CA-LNU-006984
 08/13 to 08/17, 2015
 0700-0700
 NAD 83
 Page 1 of 21

- Division
- Branch
- Drop Point
- Completed Line
- Hand Line
- Uncontrolled Fire Edge
- Completed Dozer Line
- Proposed Dozer Line
- Transmission Lines
- Cash Creek Wilderness
- Substations
- Communication Tower Repeater
- Dip Sites
- Helispot
- Staging Area
- Sling Site
- Mobile Weather Unit
- Jerusalem Incident Perimeter 8/12/15 2120hrs

1	2	3
4	5	6
8	9	11
12	13	15
16	17	19
	20	24



1:24,000
 Postler
 August 13, 2015
 0337



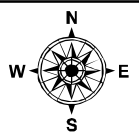


IAP MAP

Rocky Incident
 CA-LNU-006984
 08/13 to 08/17, 2015
 0700-0700
 NAD 83
 Page 2 of 21

- Division
- Branch
- Drop Point
- Completed Line
- Hand Line
- Uncontrolled Fire Edge
- Completed Dozer Line
- Proposed Dozer Line
- Transmission Lines
- Cash Creek Wilderness
- Substations
- Communication Tower Repeater
- Dip Sites
- Helispot
- Staging Area
- Sling Site
- Mobile Weather Unit
- Jerusalem Incident Perimeter 8/12/15 2120hrs

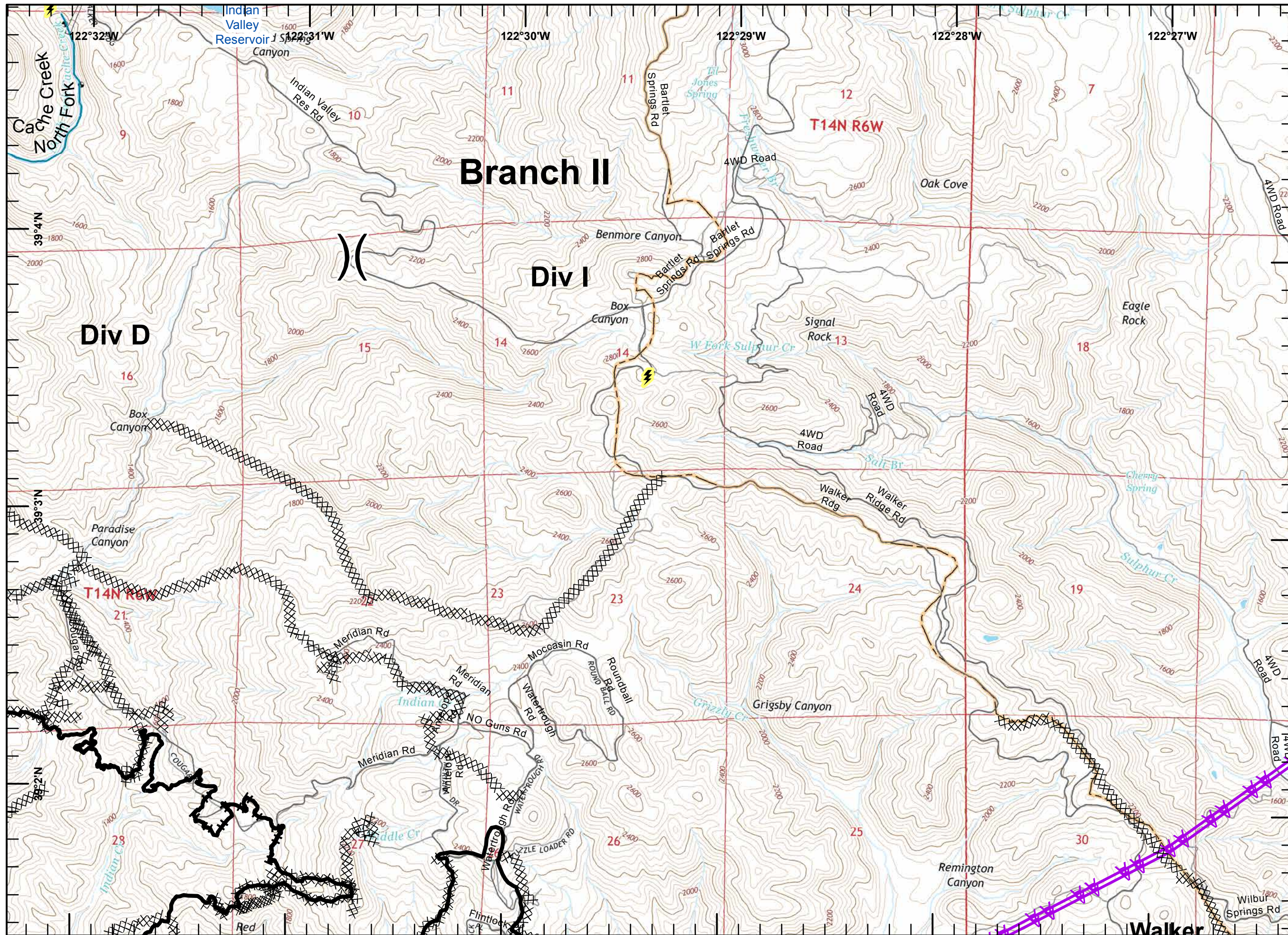
1	2	3
4	5	6
8	9	11
12	13	15
16	17	19
	20	24



Miles
 0 0.25 0.5

1:24,000

Postler
 August 13, 2015
 0338



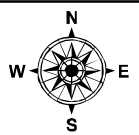


IAP MAP

Rocky Incident
 CA-LNU-006984
 08/13 to 08/17, 2015
 0700-0700
 NAD 83
 Page 3 of 21

- Division
- Branch
- Drop Point
- Completed Line
- Hand Line
- Uncontrolled Fire Edge
- Completed Dozer Line
- Proposed Dozer Line
- Transmission Lines
- Cash Creek Wilderness
- Substations
- Communication Tower Repeater
- Dip Sites
- Helispot
- Staging Area
- Sling Site
- Mobile Weather Unit
- Jerusalem Incident Perimeter 8/12/15 2120hrs

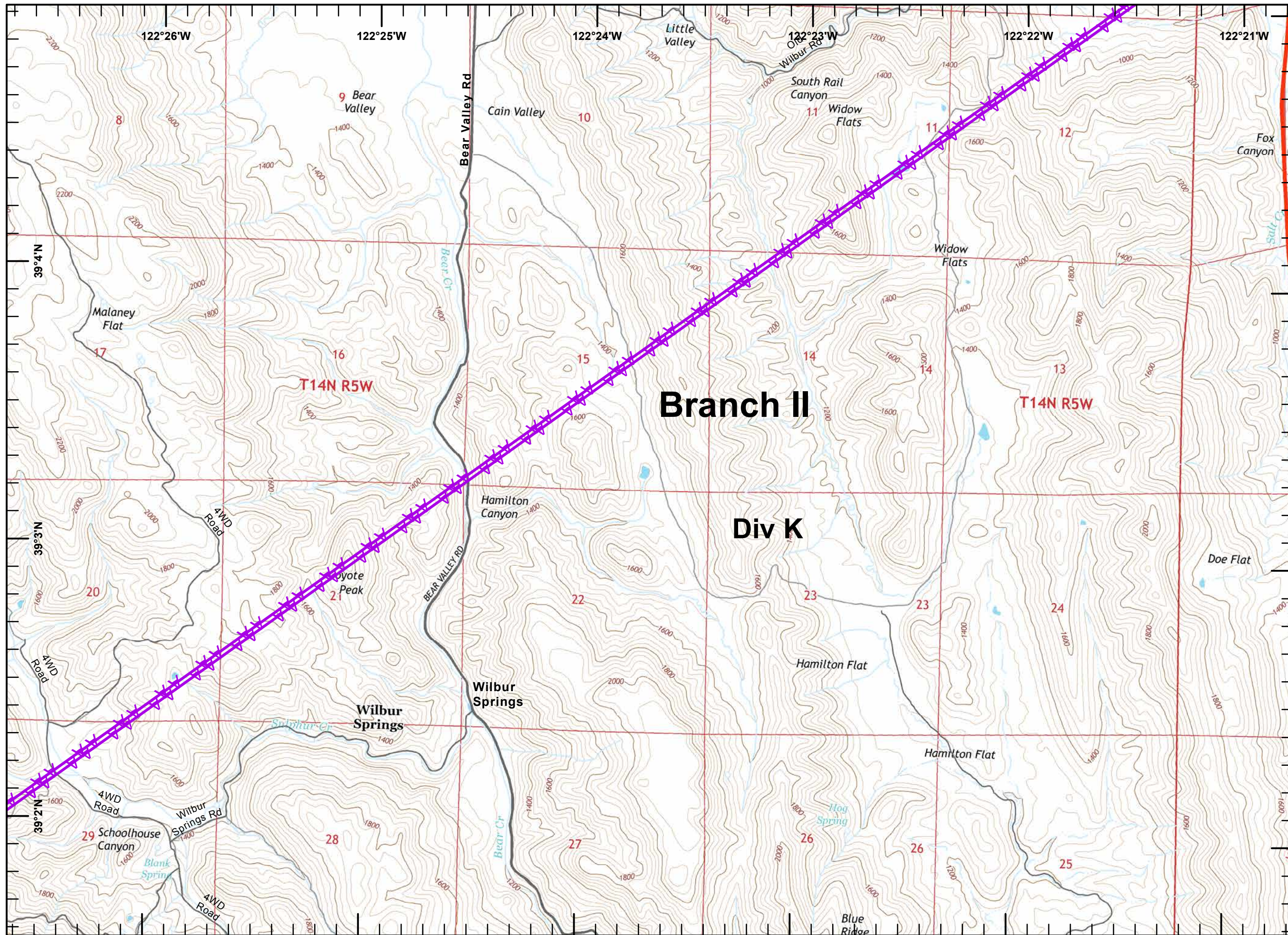
1	2	3
4	5	6
8	9	10
12	13	14
16	17	18
	20	21



Miles
 0 0.25 0.5

1:24,000

Postler
 August 13, 2015
 0338



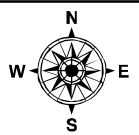


IAP MAP

Rocky Incident
 CA-LNU-006984
 08/13 to 08/17, 2015
 0700-0700
 NAD 83
 Page 4 of 21

- Division
- Branch
- Drop Point
- Completed Line
- Hand Line
- Uncontrolled Fire Edge
- Completed Dozer Line
- Proposed Dozer Line
- Transmission Lines
- Cash Creek Wilderness
- Substations
- Communication Tower Repeater
- Dip Sites
- Helispot
- Staging Area
- Sling Site
- Mobile Weather Unit
- Jerusalem Incident Perimeter 8/12/15 2120hrs

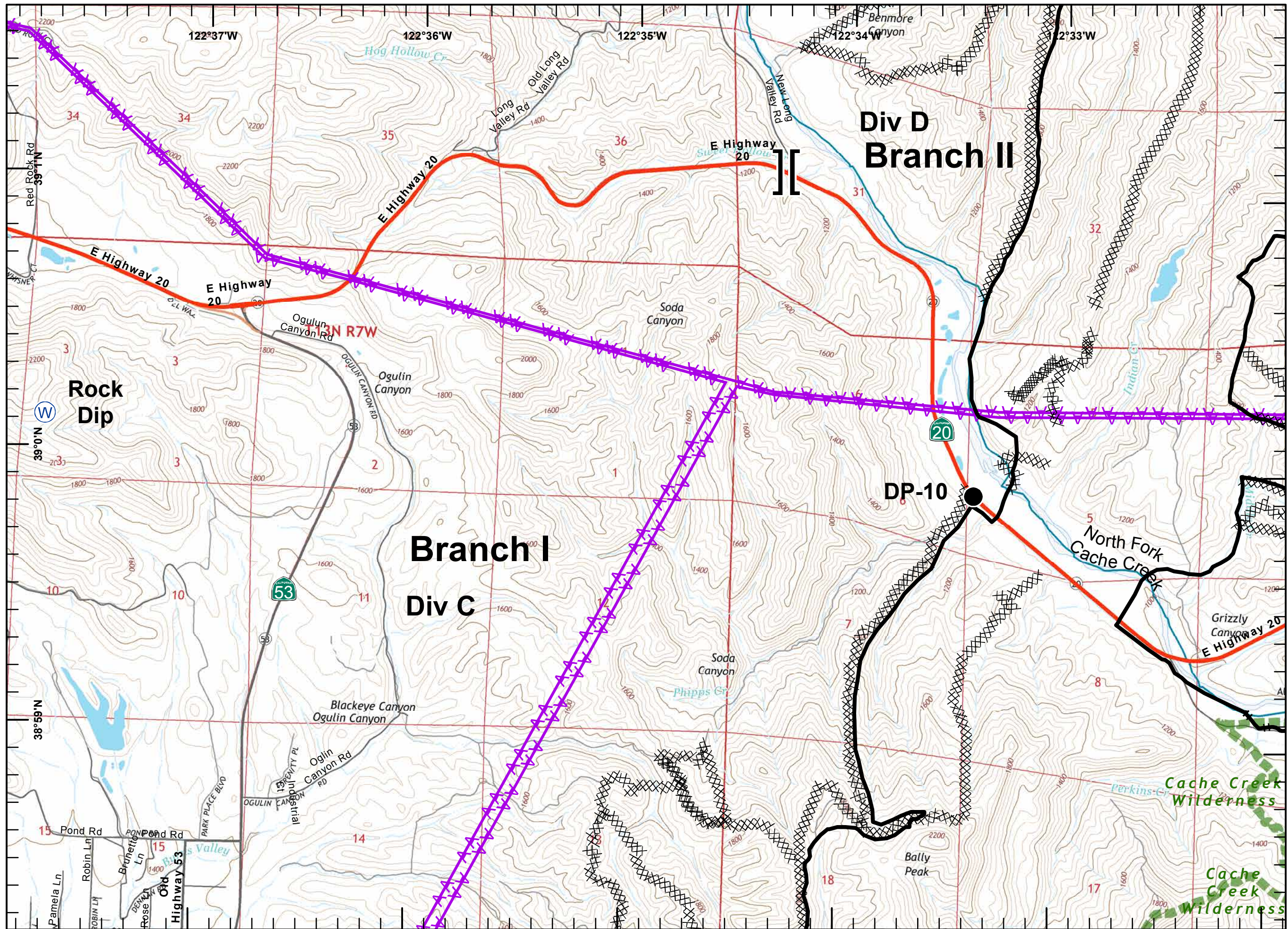
1	2	3
4	5	6
8	9	10
12	13	14
16	17	18
	20	21



Miles
 0 0.25 0.5

1:24,000

Postler
 August 13, 2015
 0338



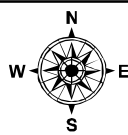


IAP MAP

Rocky Incident
 CA-LNU-006984
 08/13 to 08/17, 2015
 0700-0700
 NAD 83
 Page 5 of 21

- Division
- Branch
- Drop Point
- Completed Line
- Hand Line
- Uncontrolled Fire Edge
- Completed Dozer Line
- Proposed Dozer Line
- Transmission Lines
- Cash Creek Wilderness
- Substations
- Communication Tower Repeater
- Dip Sites
- Helispot
- Staging Area
- Sling Site
- Mobile Weather Unit
- Jerusalem Incident Perimeter 8/12/15 2120hrs

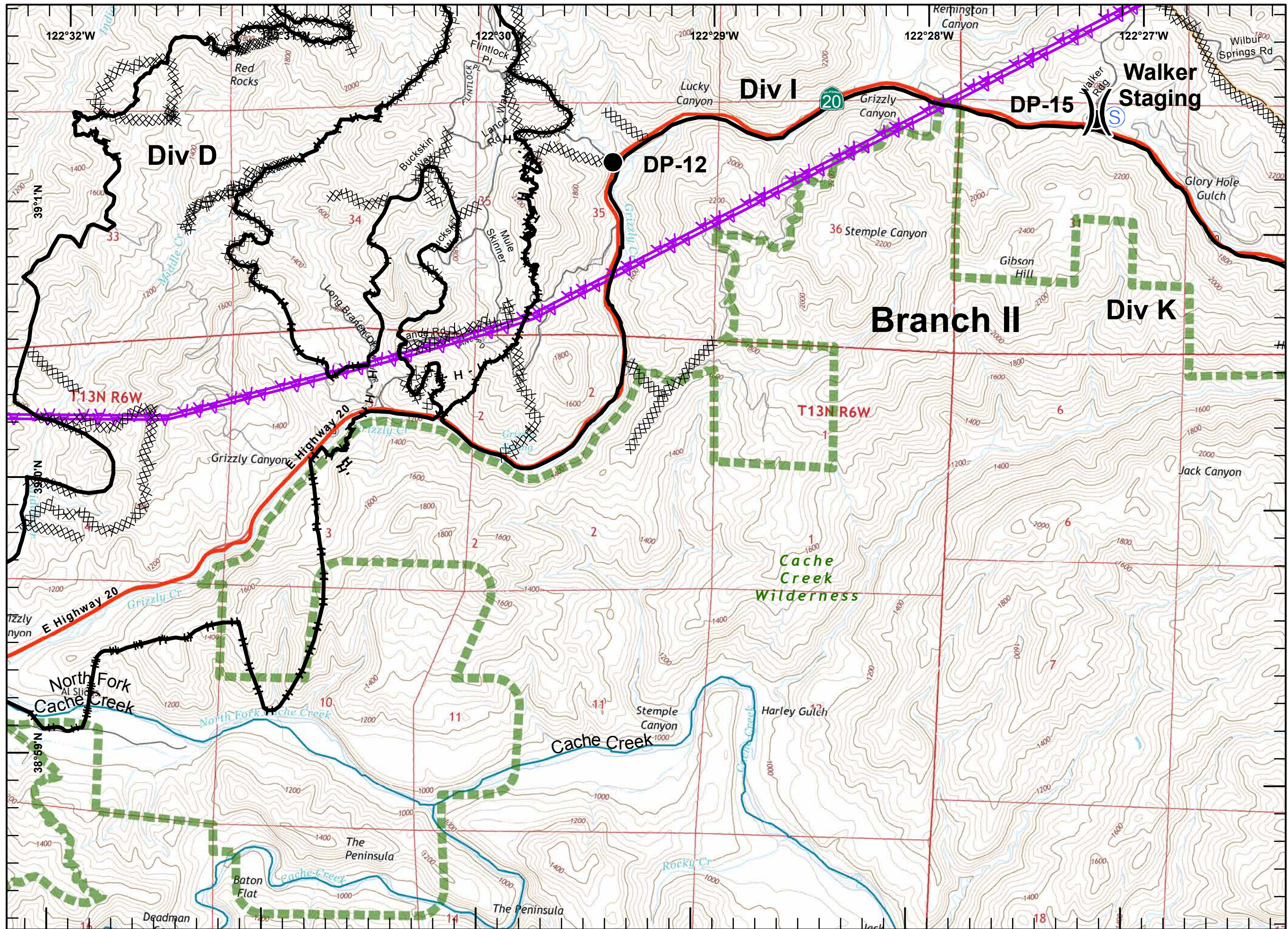
1	2	3
4	5	6
8	9	10
12	13	14
16	17	18
	20	24



Miles
 0 0.25 0.5

1:24,000

Postler
 August 13, 2015
 0338



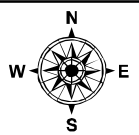


IAP MAP

Rocky Incident
 CA-LNU-006984
 08/13 to 08/17, 2015
 0700-0700
 NAD 83
 Page 6 of 21

- Division
- Branch
- Drop Point
- Completed Line
- Hand Line
- Uncontrolled Fire Edge
- Completed Dozer Line
- Proposed Dozer Line
- Transmission Lines
- Cash Creek Wilderness
- Substations
- Communication Tower Repeater
- Dip Sites
- Helispot
- Staging Area
- Sling Site
- Mobile Weather Unit
- Jerusalem Incident Perimeter 8/12/15 2120hrs

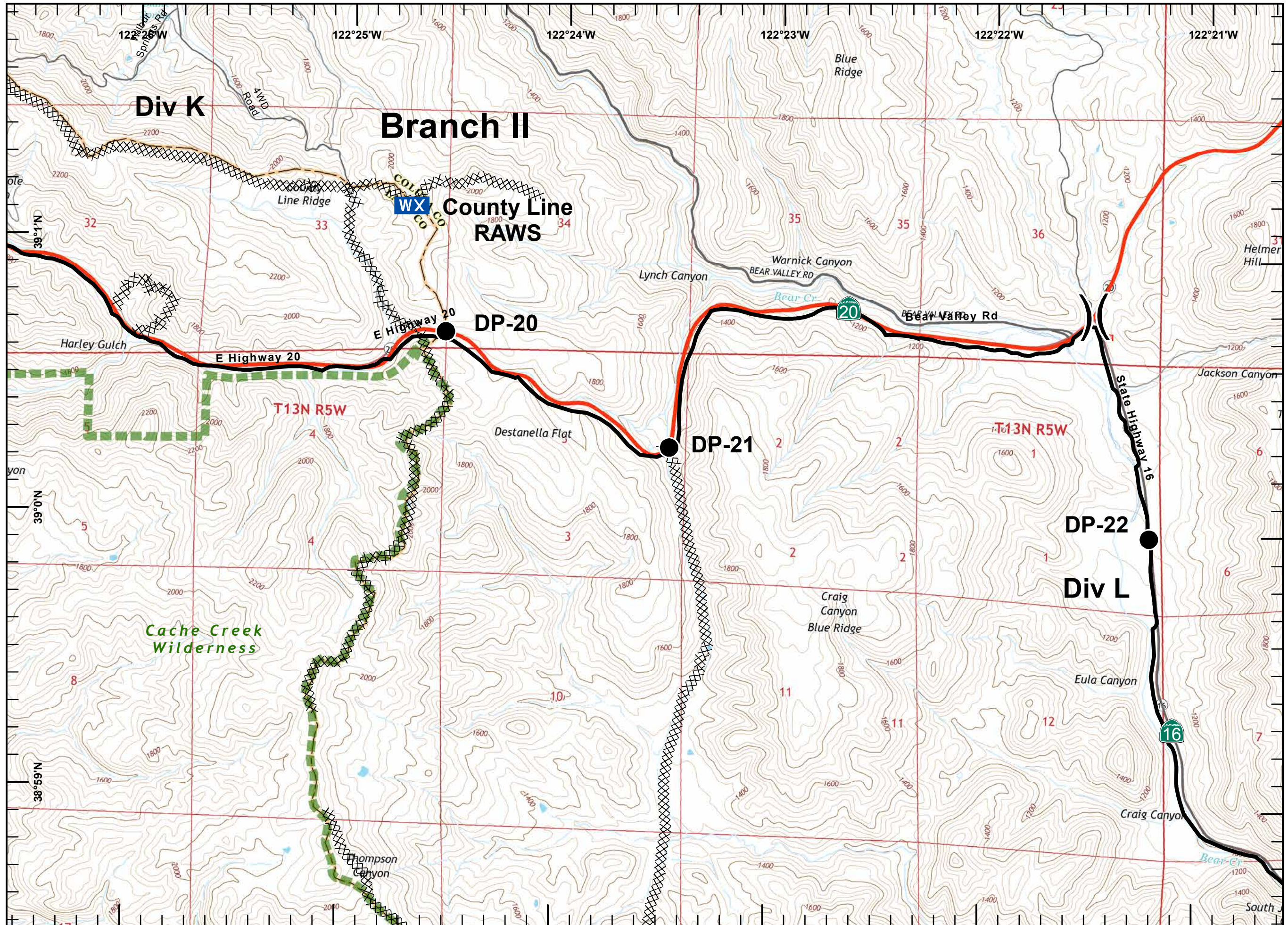
1	2	3
4	5	6
8	9	10
12	13	14
16	17	18
20	21	24



Miles
 0 0.25 0.5

1:24,000

Postler
 August 13, 2015
 0338



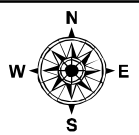


IAP MAP

Rocky Incident
 CA-LNU-006984
 08/13 to 08/17, 2015
 0700-0700
 NAD 83
 Page 7 of 21

- Division
- Branch
- Drop Point
- Completed Line
- Hand Line
- Uncontrolled Fire Edge
- Completed Dozer Line
- Proposed Dozer Line
- Transmission Lines
- Cash Creek Wilderness
- Substations
- Communication Tower Repeater
- Dip Sites
- Helispot
- Staging Area
- Sling Site
- Mobile Weather Unit
- Jerusalem Incident Perimeter 8/12/15 2120hrs

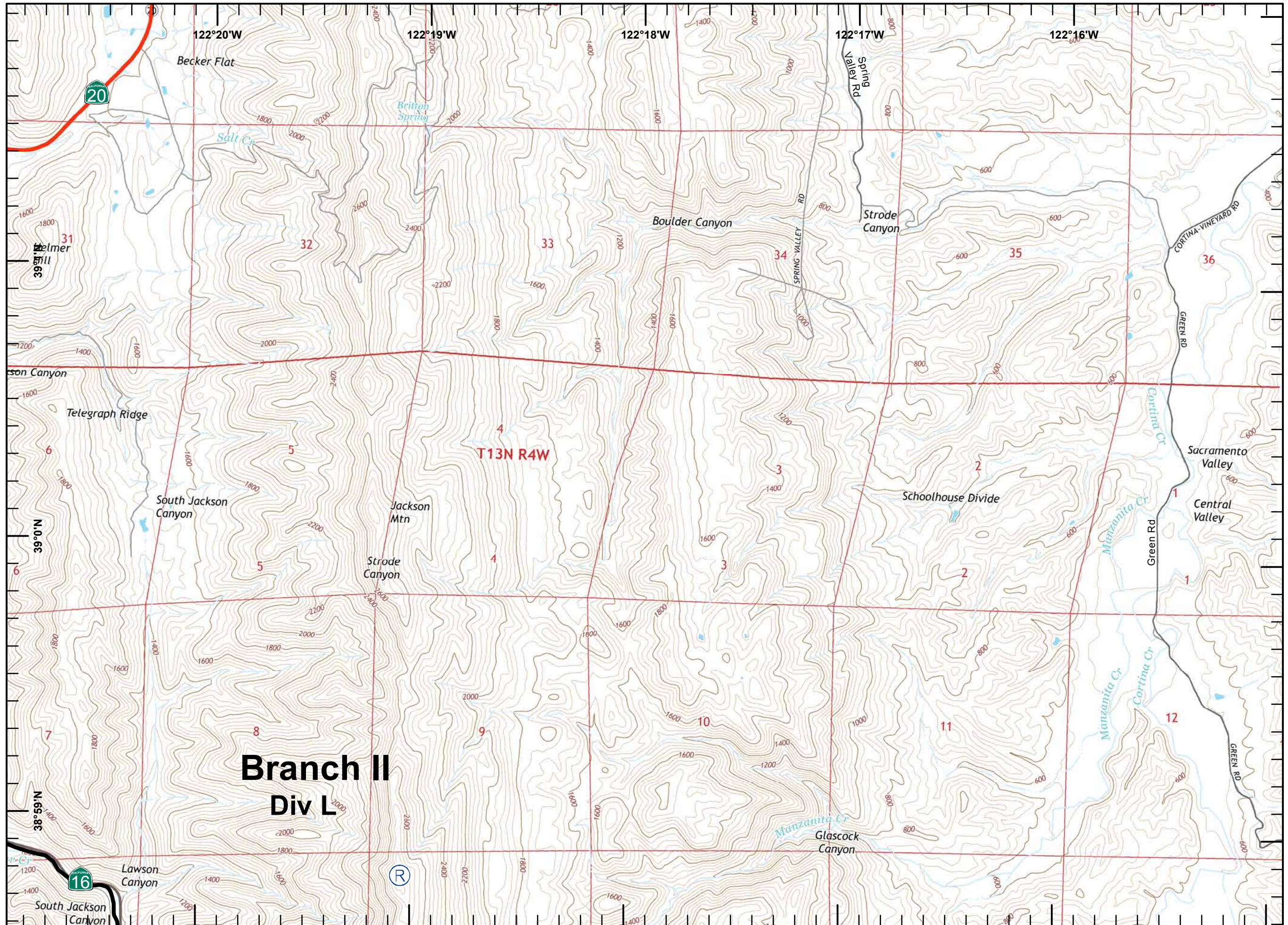
1	2	3
4	5	6
8	9	10
12	13	14
16	17	18
20	21	24



Miles
 0 0.25 0.5

1:24,000

Postler
 August 13, 2015
 0339



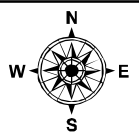


IAP MAP

Rocky Incident
 CA-LNU-006984
 08/13 to 08/17, 2015
 0700-0700
 NAD 83
 Page 8 of 21

- Division
- Branch
- Drop Point
- Completed Line
- Hand Line
- Uncontrolled Fire Edge
- Completed Dozer Line
- Proposed Dozer Line
- Transmission Lines
- Cash Creek Wilderness
- Substations
- Communication Tower Repeater
- Dip Sites
- Helispot
- Staging Area
- Sling Site
- Mobile Weather Unit
- Jerusalem Incident Perimeter 8/12/15 2120hrs

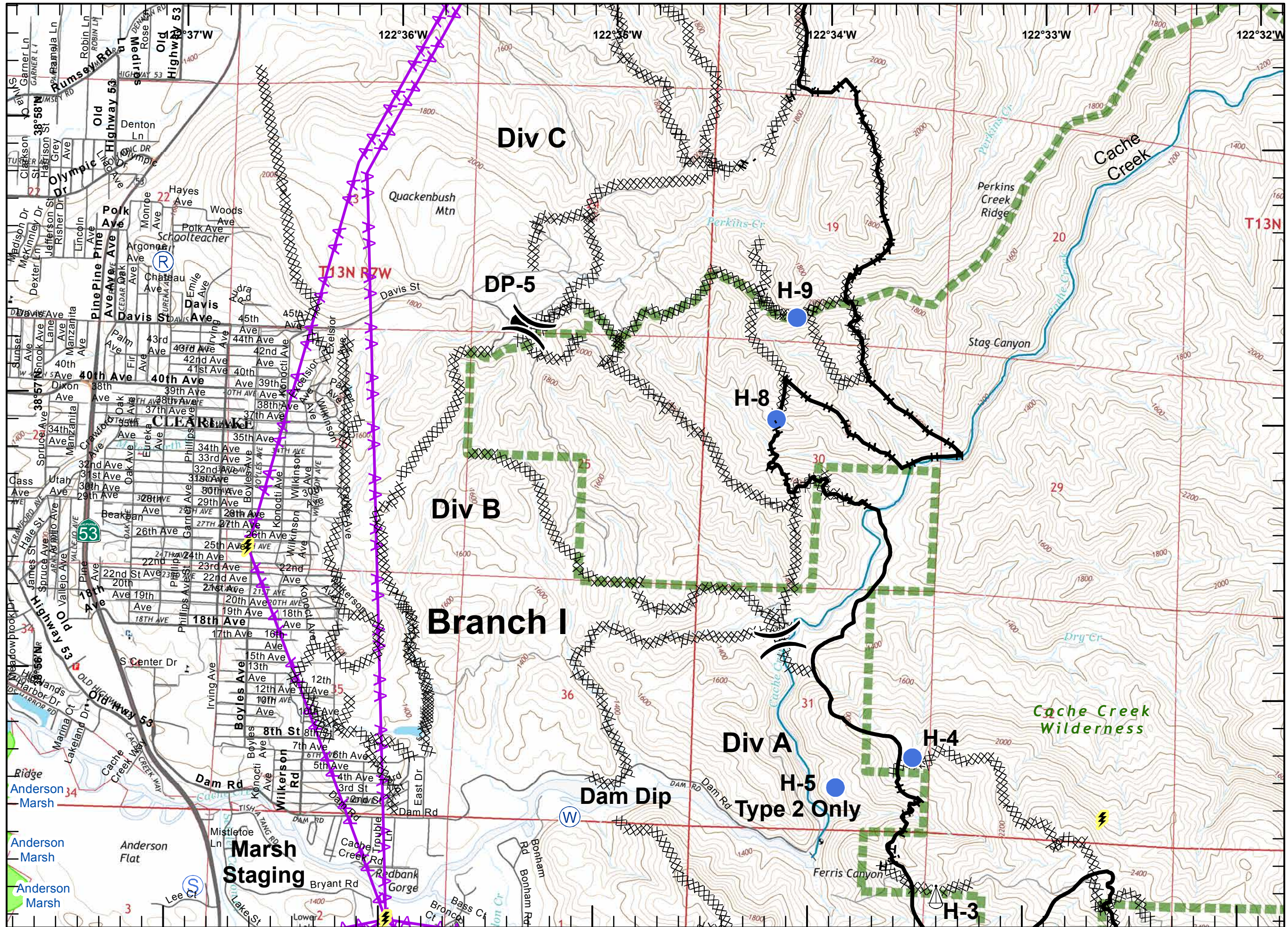
1	2	3
4	5	6
8	9	10
12	13	14
16	17	18
20	21	24



Miles
 0 0.25 0.5

1:24,000

Postler
 August 13, 2015
 0339



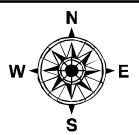


IAP MAP

Rocky Incident
 CA-LNU-006984
 08/13 to 08/17, 2015
 0700-0700
 NAD 83
 Page 9 of 21

- Division
- Branch
- Drop Point
- Completed Line
- Hand Line
- Uncontrolled Fire Edge
- Completed Dozer Line
- Proposed Dozer Line
- Transmission Lines
- Cash Creek Wilderness
- Substations
- Communication Tower Repeater
- Dip Sites
- Helispot
- Staging Area
- Sling Site
- Mobile Weather Unit
- Jerusalem Incident Perimeter 8/12/15 2120hrs

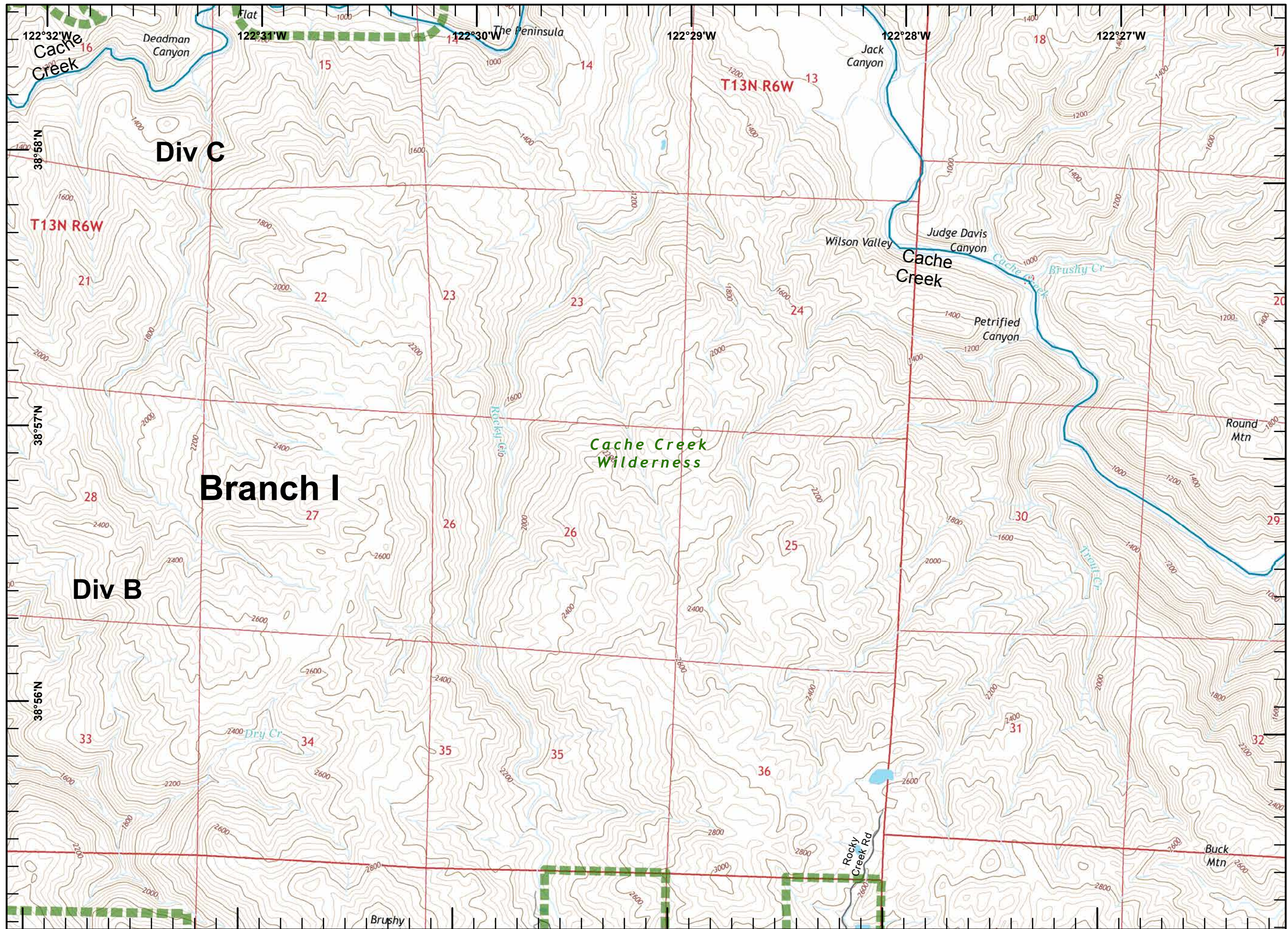
1	2	3
4	5	6
8	9	10
12	13	14
16	17	18
	20	21



Miles
 0 0.25 0.5

1:24,000

Postler
 August 13, 2015
 0339




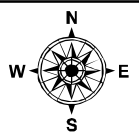


IAP MAP

Rocky Incident
 CA-LNU-006984
 08/13 to 08/17, 2015
 0700-0700
 NAD 83
 Page 10 of 21

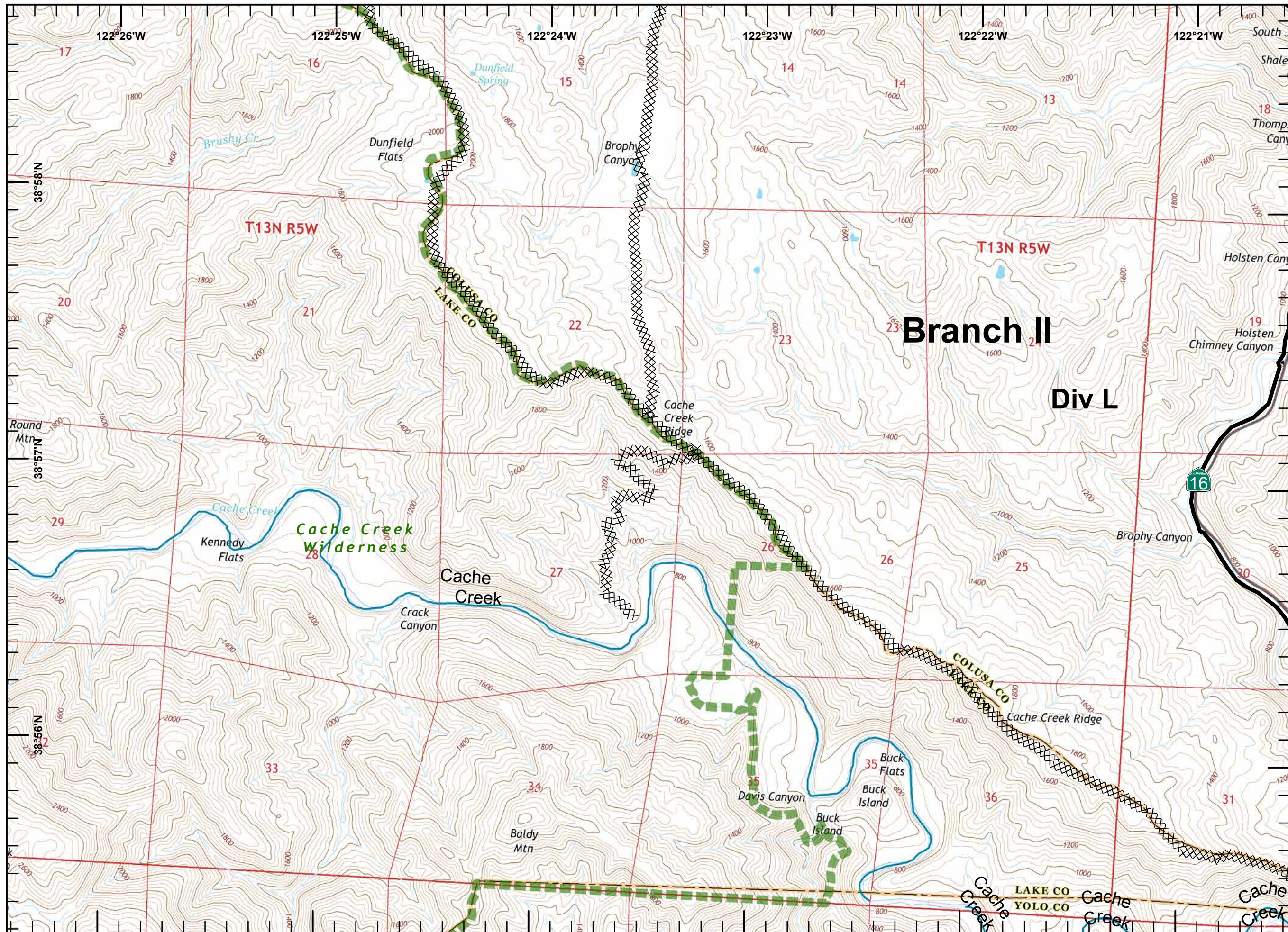
- Division
- Branch
- Drop Point
- Completed Line
- Hand Line
- Uncontrolled Fire Edge
- Completed Dozer Line
- Proposed Dozer Line
- Transmission Lines
- Cash Creek Wilderness
- Substations
- Communication Tower Repeater
- Dip Sites
- Helispot
- Staging Area
- Sling Site
- Mobile Weather Unit
- Jerusalem Incident Perimeter 8/12/15 2120hrs

1	2	3
4	5	6
8	9	10
12	13	14
16	17	18
	20	21



1:24,000

Postler
 August 13, 2015
 0339



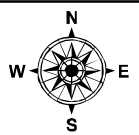


IAP MAP

Rocky Incident
 CA-LNU-006984
 08/13 to 08/17, 2015
 0700-0700
 NAD 83
 Page 11 of 21

- Division
- Branch
- Drop Point
- Completed Line
- Hand Line
- Uncontrolled Fire Edge
- Completed Dozer Line
- Proposed Dozer Line
- Transmission Lines
- Cash Creek Wilderness
- Substations
- Communication Tower Repeater
- Dip Sites
- Helispot
- Staging Area
- Sling Site
- Mobile Weather Unit
- Jerusalem Incident Perimeter 8/12/15 2120hrs

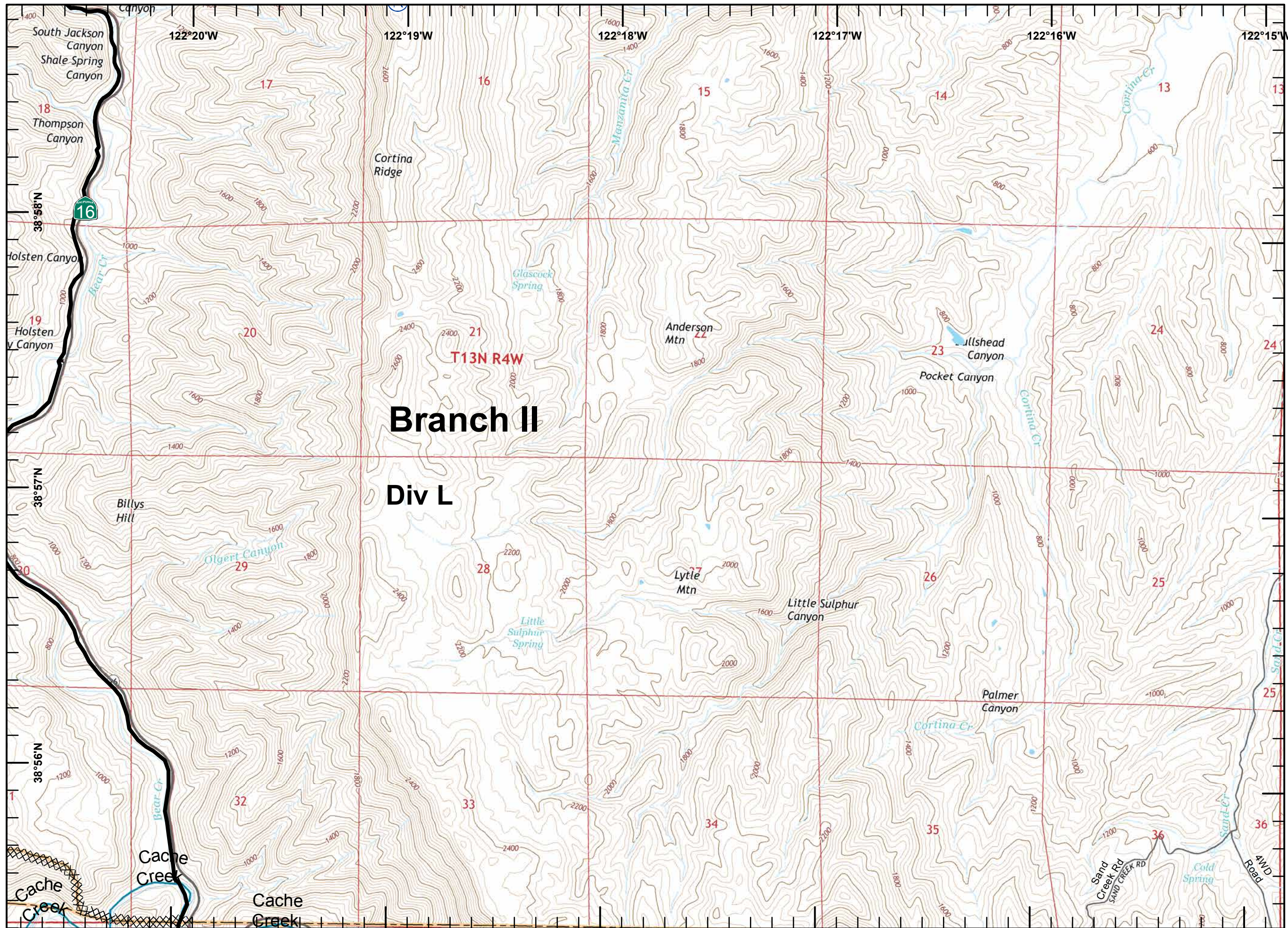
1	2	3
4	5	6
8	9	10
12	13	14
16	17	18
	20	21



Miles
 0 0.25 0.5

1:24,000

Postler
 August 13, 2015
 0339




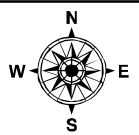


IAP MAP

Rocky Incident
 CA-LNU-006984
 08/13 to 08/17, 2015
 0700-0700
 NAD 83
 Page 12 of 21

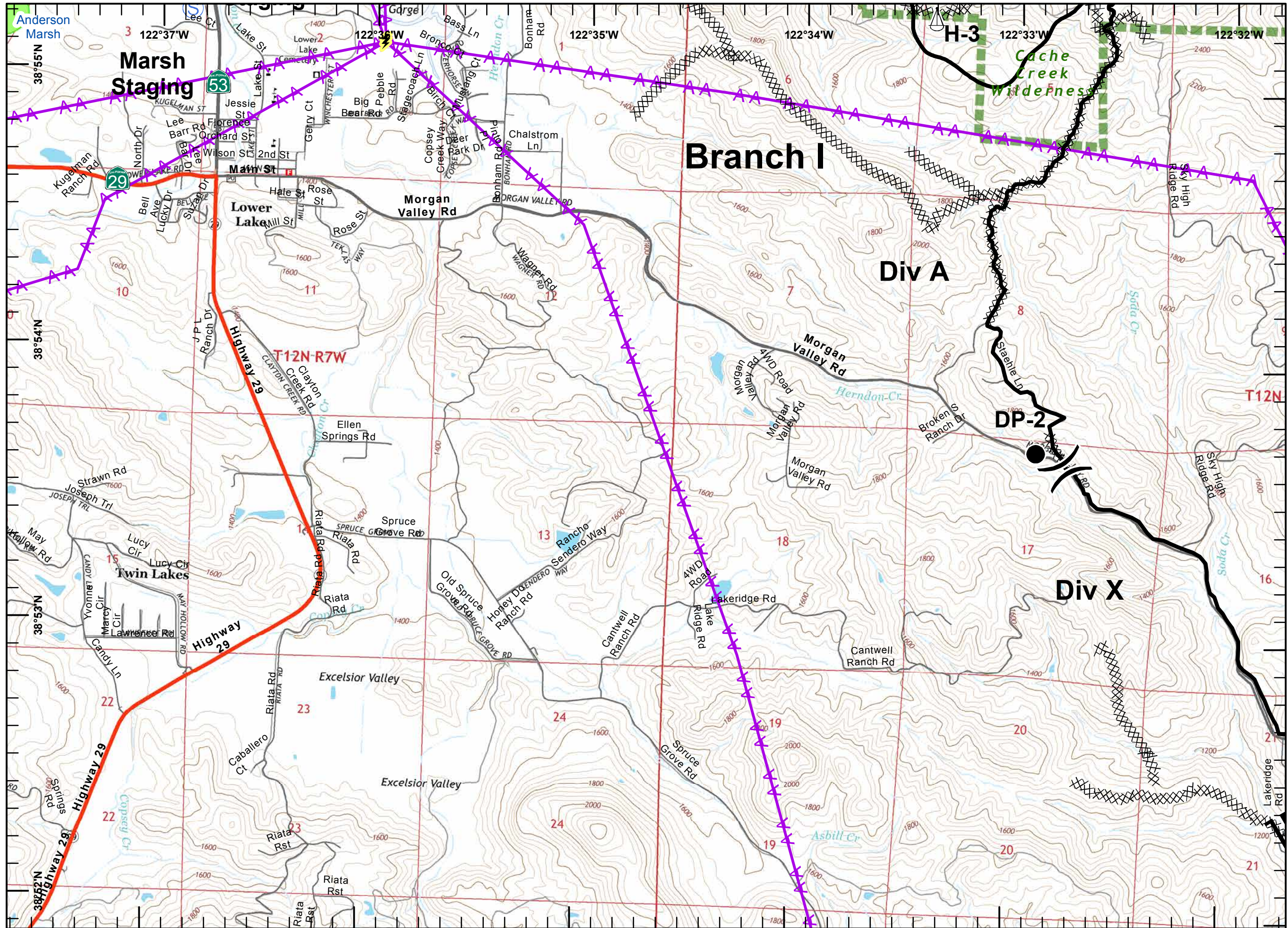
- Division
- Branch
- Drop Point
- Completed Line
- Hand Line
- Uncontrolled Fire Edge
- Completed Dozer Line
- Proposed Dozer Line
- Transmission Lines
- Cash Creek Wilderness
- Substations
- Communication Tower Repeater
- Dip Sites
- Helispot
- Staging Area
- Sling Site
- Mobile Weather Unit
- Jerusalem Incident Perimeter 8/12/15 2120hrs

1	2	3
4	5	6
8	9	10
12	13	14
16	17	18
20	21	24



1:24,000

Postler
 August 13, 2015
 0340




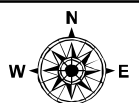


IAP MAP

Rocky Incident
 CA-LNU-006984
 08/13 to 08/17, 2015
 0700-0700
 NAD 83
 Page 13 of 21

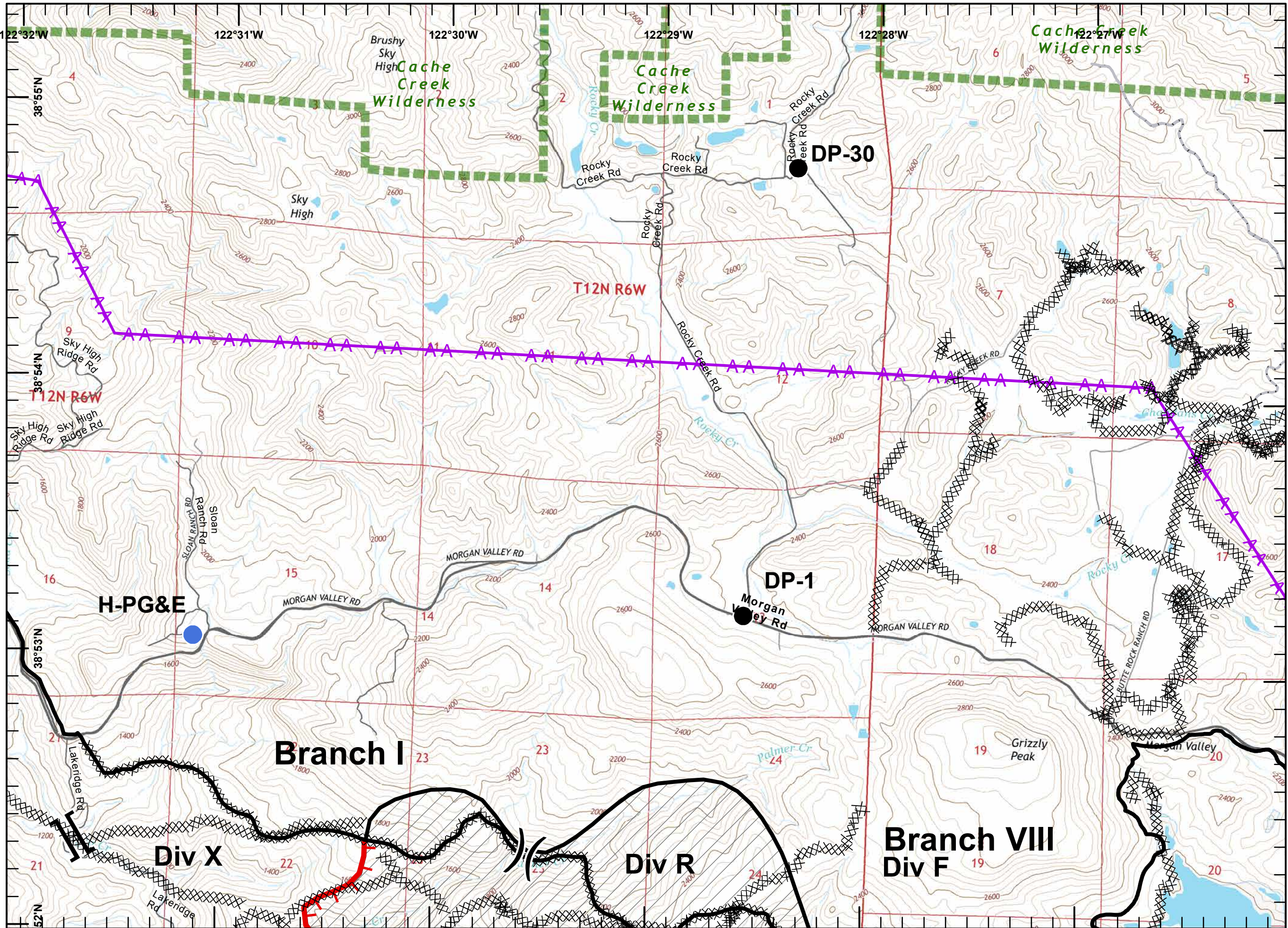
- Division
- Branch
- Drop Point
- Completed Line
- Hand Line
- Uncontrolled Fire Edge
- Completed Dozer Line
- Proposed Dozer Line
- Transmission Lines
- Cash Creek Wilderness
- Substations
- Communication Tower Repeater
- Dip Sites
- Helispot
- Staging Area
- Sling Site
- Mobile Weather Unit
- Jerusalem Incident Perimeter 8/12/15 2120hrs

1	2	3
4	5	6
8	9	10
12	13	14
16	17	18
20	21	24



1:24,000

Postler
 August 13, 2015
 0340



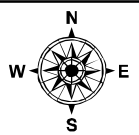


IAP MAP

Rocky Incident
 CA-LNU-006984
 08/13 to 08/17, 2015
 0700-0700
 NAD 83
 Page 14 of 21

- Division
- Branch
- Drop Point
- Completed Line
- Hand Line
- Uncontrolled Fire Edge
- Completed Dozer Line
- Proposed Dozer Line
- Transmission Lines
- Cash Creek Wilderness
- Substations
- Communication Tower Repeater
- Dip Sites
- Helispot
- Staging Area
- Sling Site
- Mobile Weather Unit
- Jerusalem Incident Perimeter 8/12/15 2120hrs

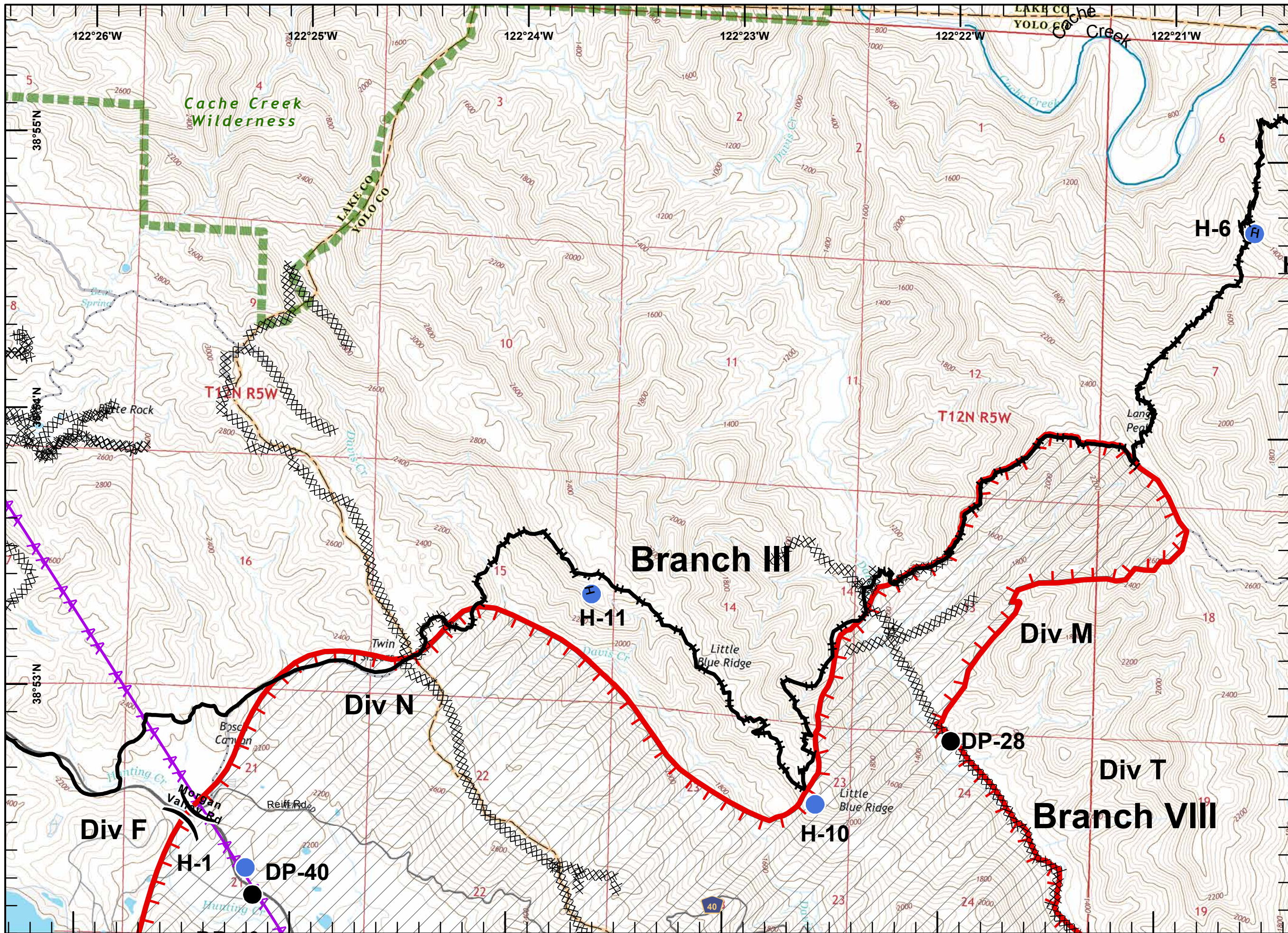
1	2	3
4	5	6
8	9	10
12	13	14
16	17	18
20	21	24



Miles
 0 0.25 0.5

1:24,000

Postler
 August 13, 2015
 0340



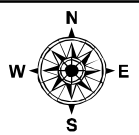


IAP MAP

Rocky Incident
 CA-LNU-006984
 08/13 to 08/17, 2015
 0700-0700
 NAD 83
 Page 15 of 21

- Division
- Branch
- Drop Point
- Completed Line
- Hand Line
- Uncontrolled Fire Edge
- Completed Dozer Line
- Proposed Dozer Line
- Transmission Lines
- Cash Creek Wilderness
- Substations
- Communication Tower Repeater
- Dip Sites
- Helispot
- Staging Area
- Sling Site
- Mobile Weather Unit
- Jerusalem Incident Perimeter 8/12/15 2120hrs

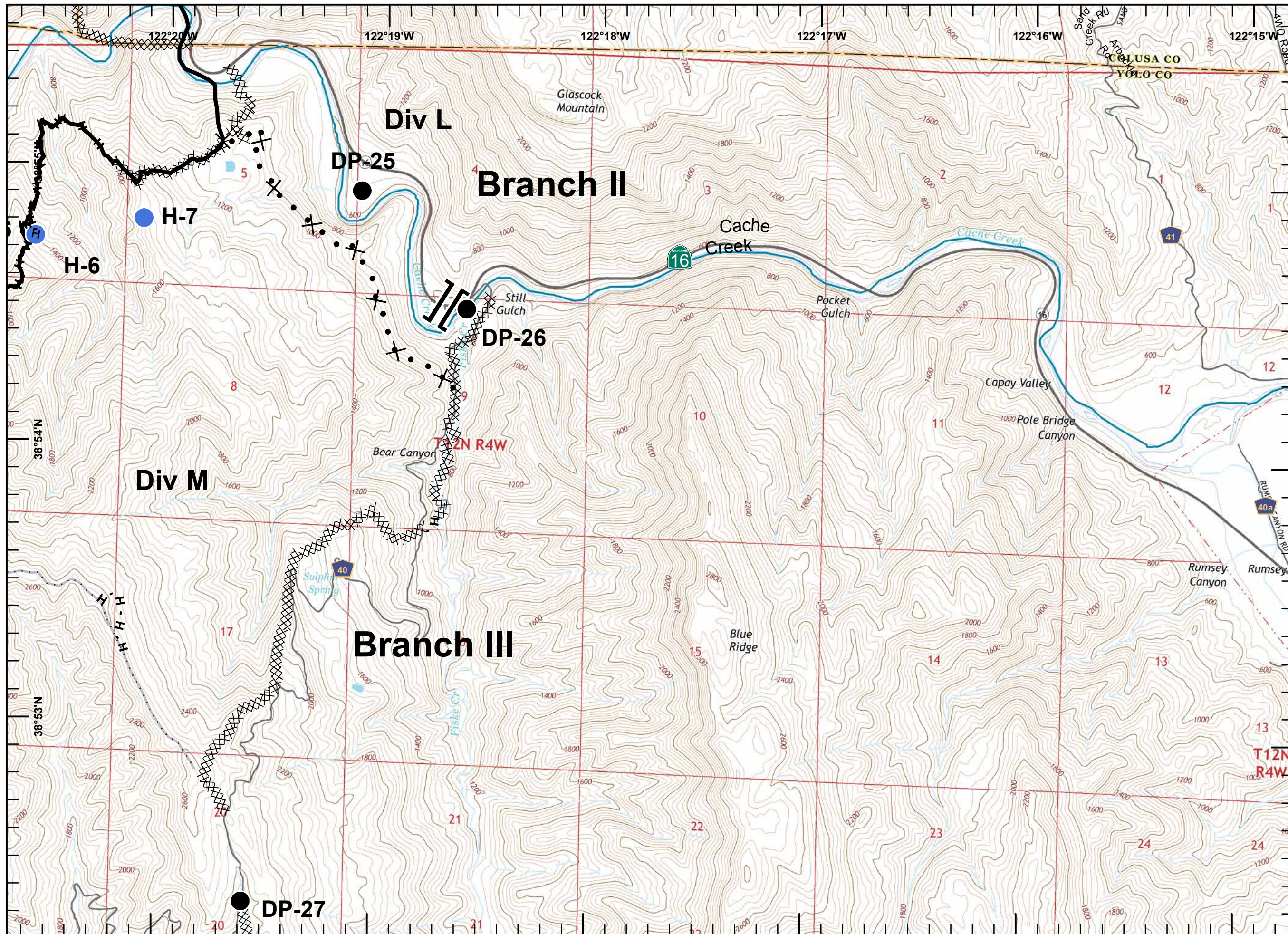
1	2	3
4	5	6
8	9	10
12	13	14
16	17	18
20	21	24



Miles
 0 0.25 0.5

1:24,000

Postler
 August 13, 2015
 0340



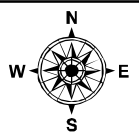


IAP MAP

Rocky Incident
 CA-LNU-006984
 08/13 to 08/17, 2015
 0700-0700
 NAD 83
 Page 16 of 21

- Division
- Branch
- Drop Point
- Completed Line
- Hand Line
- Uncontrolled Fire Edge
- Completed Dozer Line
- Proposed Dozer Line
- Transmission Lines
- Cash Creek Wilderness
- Substations
- Communication Tower Repeater
- Dip Sites
- Helispot
- Staging Area
- Sling Site
- Mobile Weather Unit
- Jerusalem Incident Perimeter 8/12/15 2120hrs

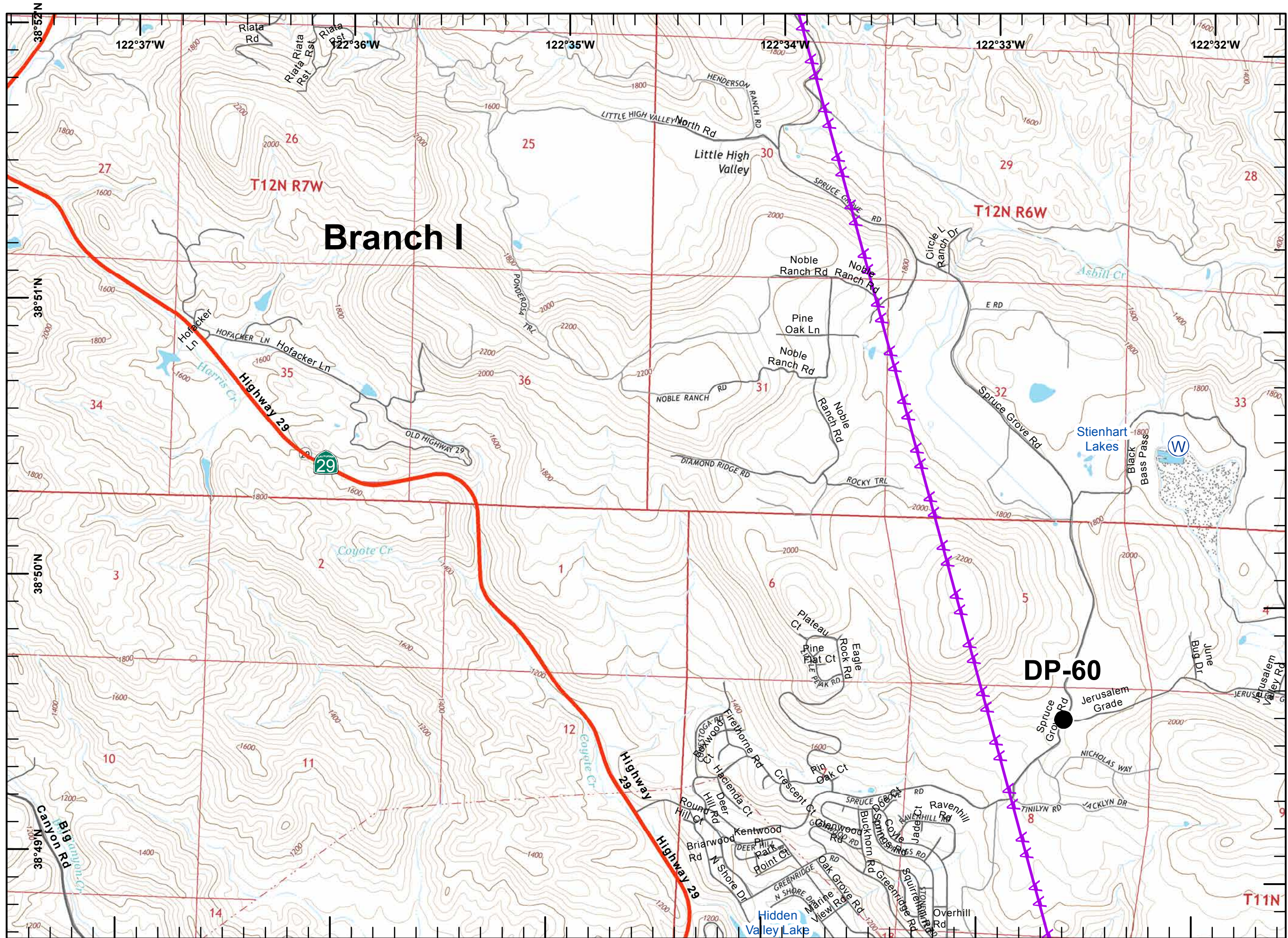
1	2	3
4	5	6
8	9	11
12	13	15
16	17	19
20	21	24



Miles
 0 0.25 0.5

1:24,000

Postler
 August 13, 2015
 0340



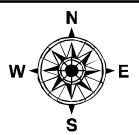


IAP MAP

Rocky Incident
 CA-LNU-006984
 08/13 to 08/17, 2015
 0700-0700
 NAD 83
 Page 17 of 21

- Division
- Branch
- Drop Point
- Completed Line
- Hand Line
- Uncontrolled Fire Edge
- Completed Dozer Line
- Proposed Dozer Line
- Transmission Lines
- Cash Creek Wilderness
- Substations
- Communication Tower Repeater
- Dip Sites
- Helispot
- Staging Area
- Sling Site
- Mobile Weather Unit
- Jerusalem Incident Perimeter 8/12/15 2120hrs

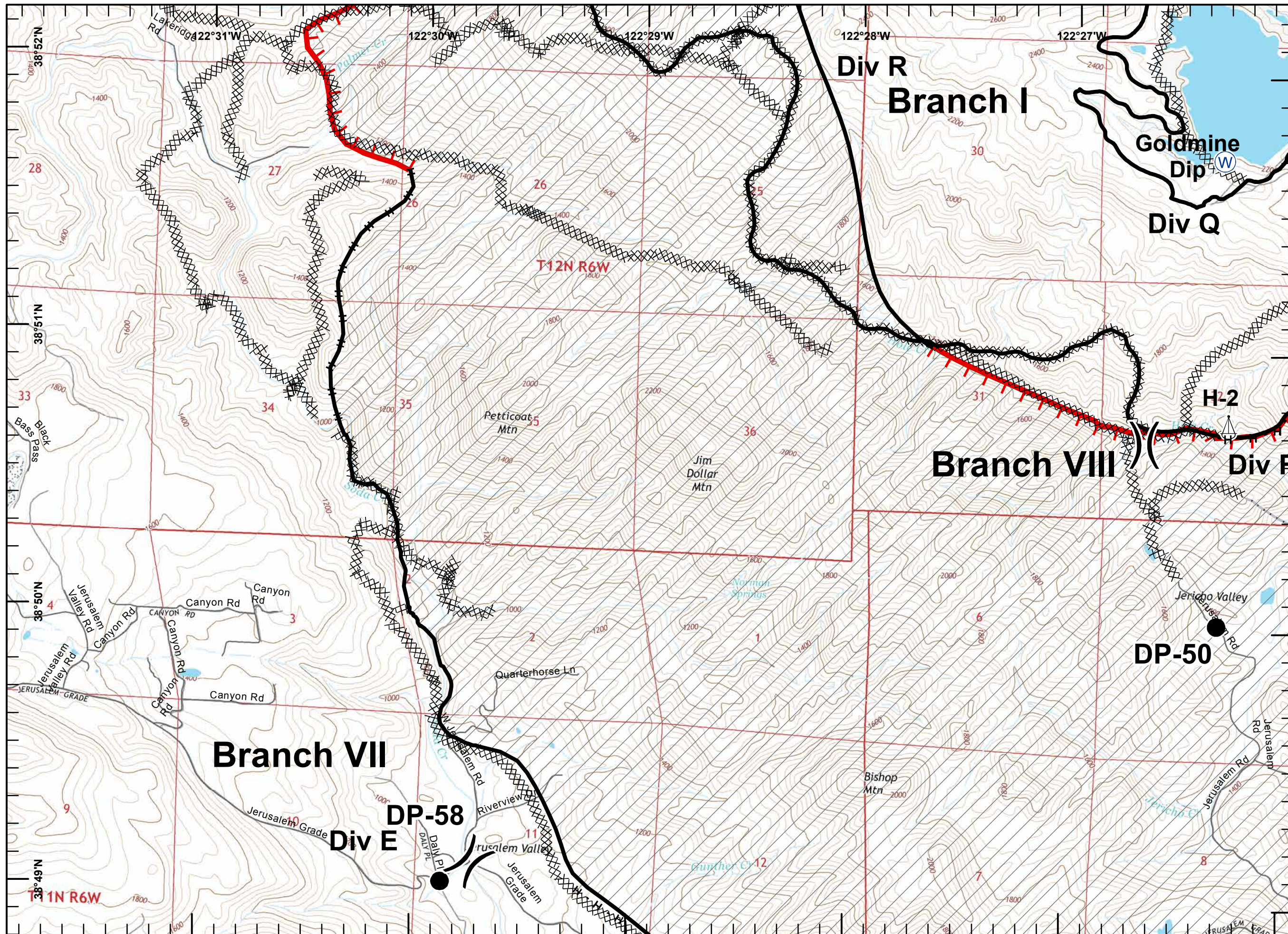
1	2	3
4	5	6
8	9	11
12	13	15
16	17	19
20	21	24



Miles
 0 0.25 0.5

1:24,000

Postler
 August 13, 2015
 0340



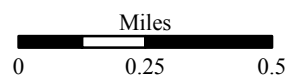
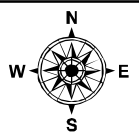


IAP MAP

Rocky Incident
 CA-LNU-006984
 08/13 to 08/17, 2015
 0700-0700
 NAD 83
 Page 18 of 21

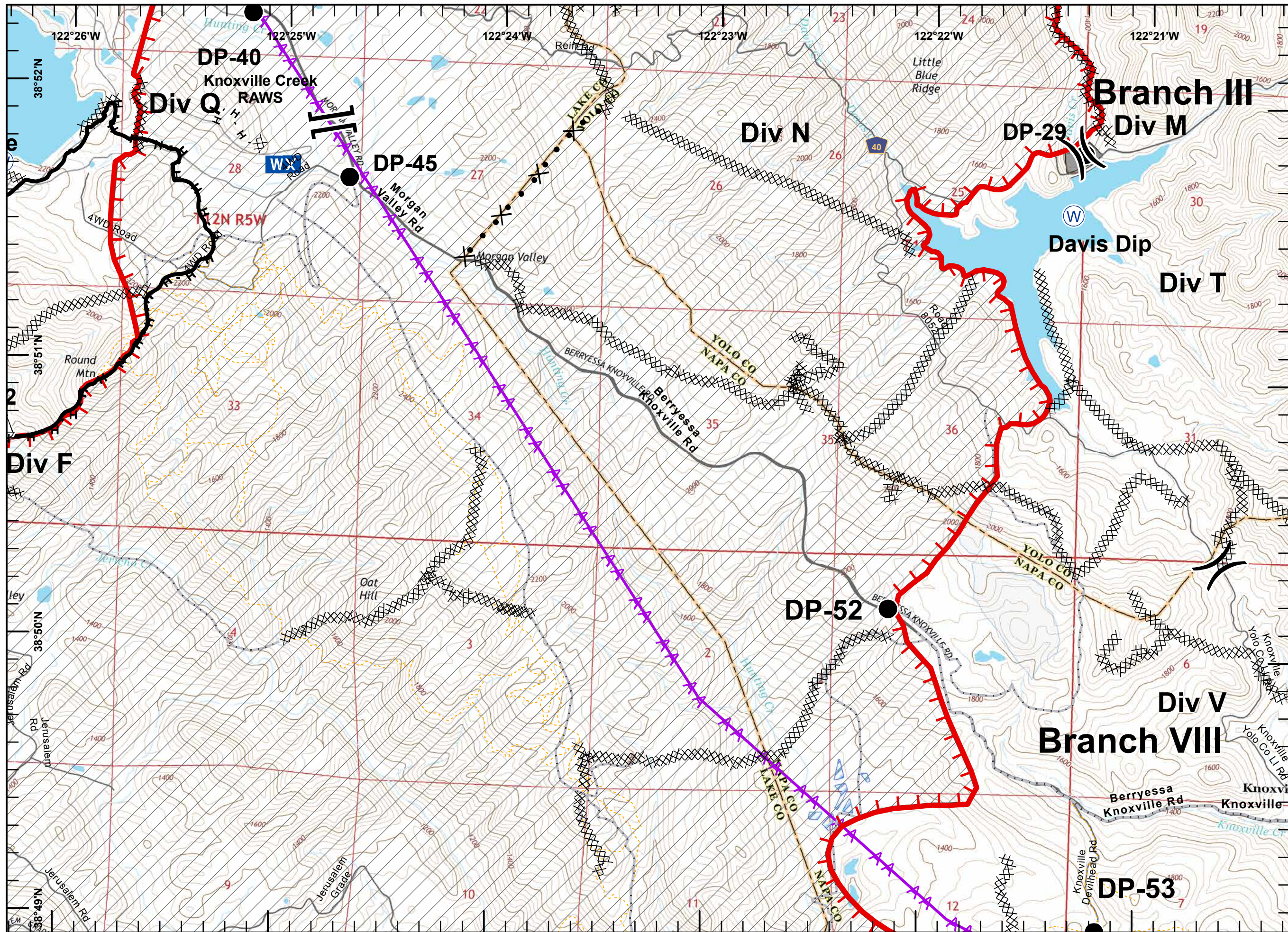
- Division
- Branch
- Drop Point
- Completed Line
- Hand Line
- Uncontrolled Fire Edge
- Completed Dozer Line
- Proposed Dozer Line
- Transmission Lines
- Cash Creek Wilderness
- Substations
- Communication Tower Repeater
- Dip Sites
- Helispot
- Staging Area
- Sling Site
- Mobile Weather Unit
- Jerusalem Incident Perimeter 8/12/15 2120hrs

1	2	3
4	5	6
8	9	10
12	13	14
16	17	18
20	21	22



1:24,000

Postler
 August 13, 2015
 0341



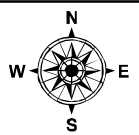


IAP MAP

Rocky Incident
 CA-LNU-006984
 08/13 to 08/17, 2015
 0700-0700
 NAD 83
 Page 19 of 21

- Division
- Branch
- Drop Point
- Completed Line
- Hand Line
- Uncontrolled Fire Edge
- Completed Dozer Line
- Proposed Dozer Line
- Transmission Lines
- Cash Creek Wilderness
- Substations
- Communication Tower Repeater
- Dip Sites
- Helispot
- Staging Area
- Sling Site
- Mobile Weather Unit
- Jerusalem Incident Perimeter 8/12/15 2120hrs

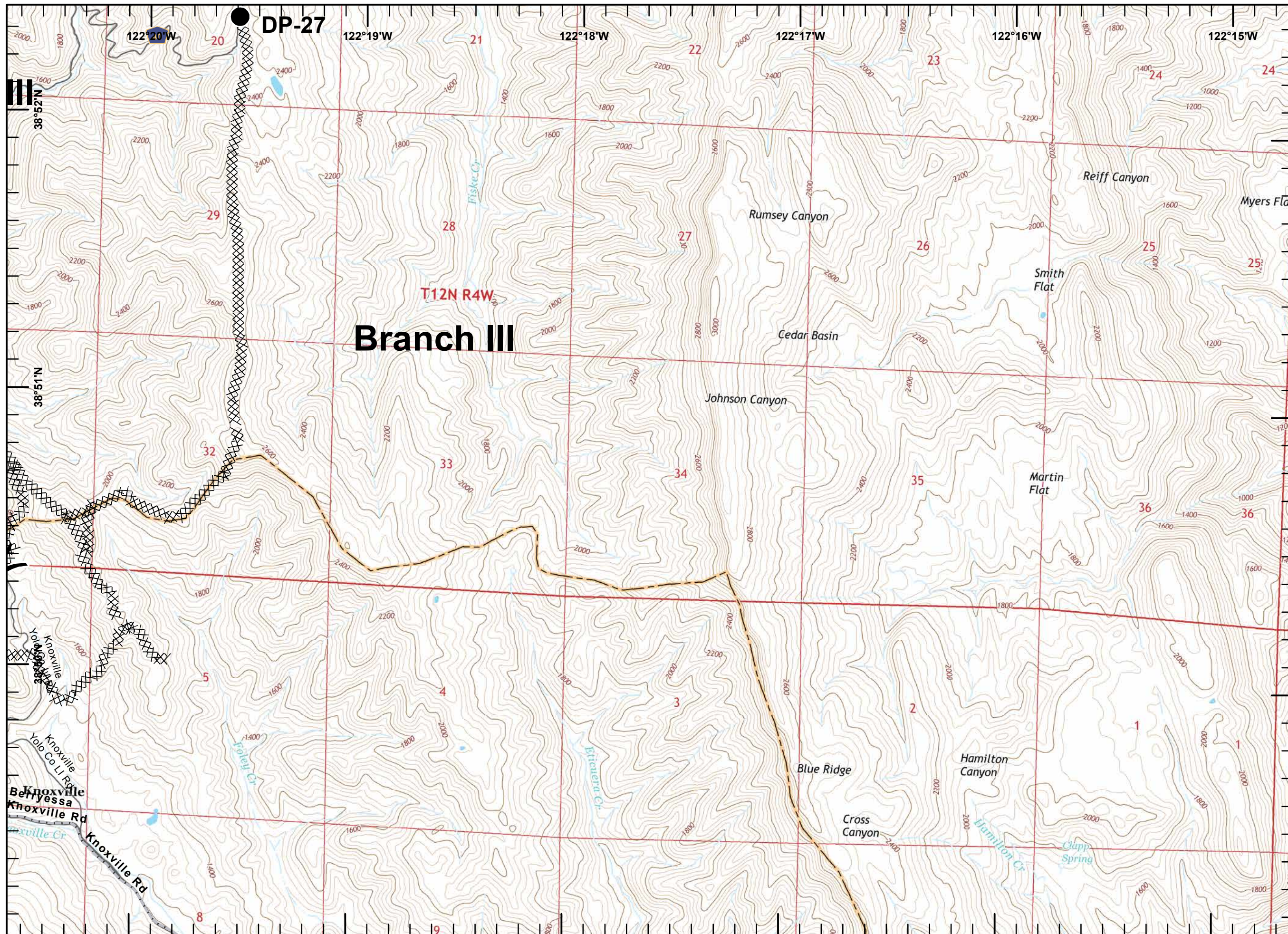
1	2	3
4	5	6
8	9	10
12	13	14
16	17	18
	20	24



Miles
 0 0.25 0.5

1:24,000

Postler
 August 13, 2015
 0341



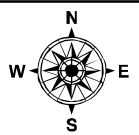


IAP MAP

Rocky Incident
 CA-LNU-006984
 08/13 to 08/17, 2015
 0700-0700
 NAD 83
 Page 20 of 21

- Division
- Branch
- Drop Point
- Completed Line
- Hand Line
- Uncontrolled Fire Edge
- Completed Dozer Line
- Proposed Dozer Line
- Transmission Lines
- Cash Creek Wilderness
- Substations
- Communication Tower Repeater
- Dip Sites
- Helispot
- Staging Area
- Sling Site
- Mobile Weather Unit
- Jerusalem Incident Perimeter 8/12/15 2120hrs

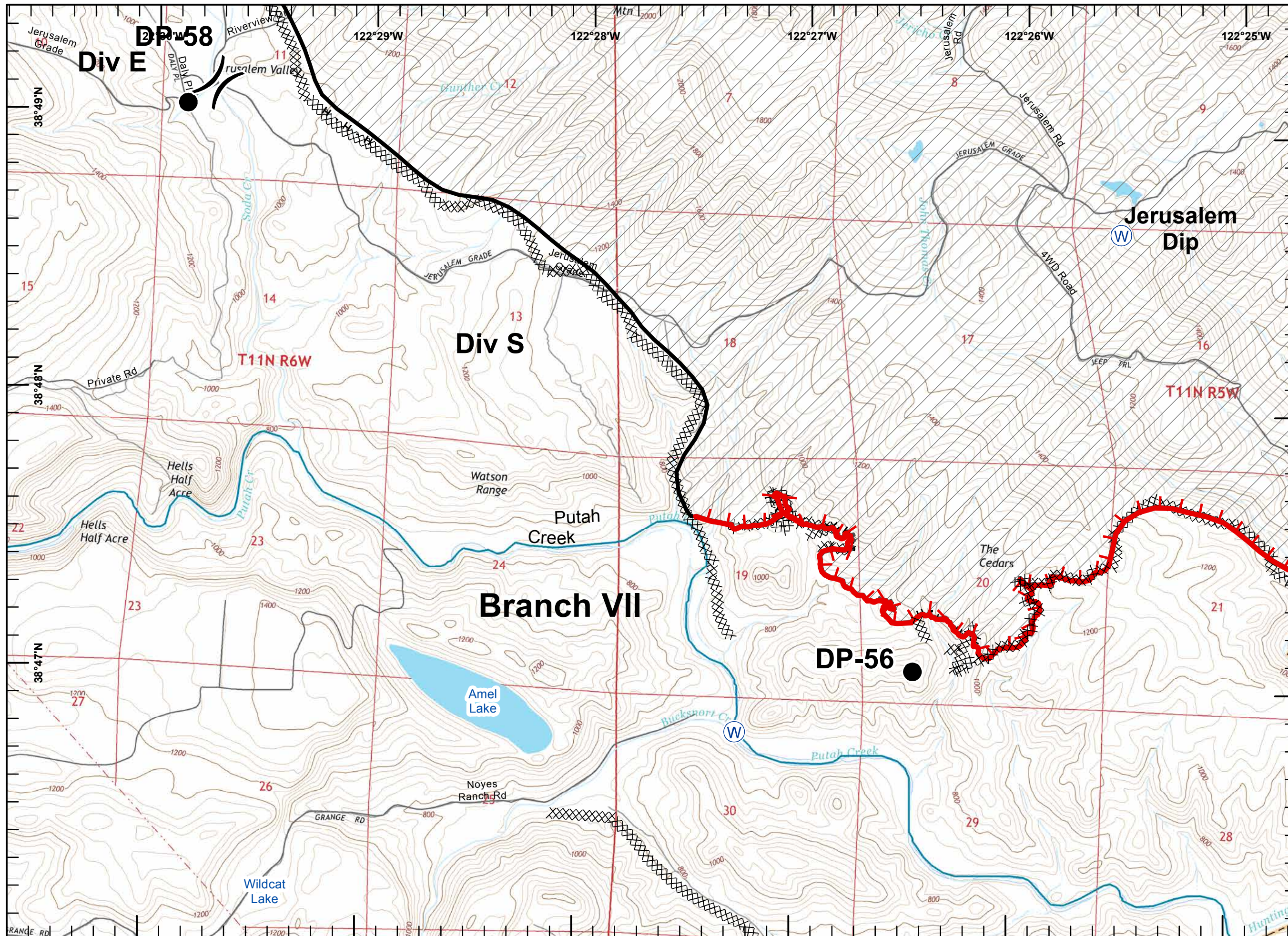
1	2	3
4	5	6
8	9	10
12	13	14
16	17	18
20	21	24



Miles
 0 0.25 0.5

1:24,000

Postler
 August 13, 2015
 0341



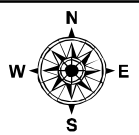


IAP MAP

Rocky Incident
 CA-LNU-006984
 08/13 to 08/17, 2015
 0700-0700
 NAD 83
 Page 21 of 21

- Division
- Branch
- Drop Point
- Completed Line
- Hand Line
- Uncontrolled Fire Edge
- Completed Dozer Line
- Proposed Dozer Line
- Transmission Lines
- Cash Creek Wilderness
- Substations
- Communication Tower Repeater
- Dip Sites
- Helispot
- Staging Area
- Sling Site
- Mobile Weather Unit
- Jerusalem Incident Perimeter 8/12/15 2120hrs

1	2	3
4	5	6
8	9	10
12	13	14
16	17	18
20	21	24



Miles
 0 0.25 0.5

1:24,000

Postler
 August 13, 2015
 0341

