

FLYNN INCIDENT

CAMEU007075



October 3 - 4, 2012
0700 - 0700



INCIDENT OBJECTIVES	1. Incident Name FLYNN	2. Date 10-2-12	3. Time 2000
4. Operational Period October 3 - 4, 2012 0700-0700			
5. General Control Objectives for the Incident (include alternatives) <p>Management Objectives</p> <ul style="list-style-type: none"> • Provide for Firefighter and Public Safety • Maintain positive communication and relationships with cooperating agencies and the public • Protect natural and cultural resources • Maintain effective cost management while meeting the needs of the incident <p>Control Objectives</p> <p>Keep fire:</p> <ul style="list-style-type: none"> • South of Comptche/Ukiah Road • East of Flynn Creek Road • West of Philbricks Mill Road • North of Marsh Creek 			
6. Weather Forecast for Period <ul style="list-style-type: none"> • Max temperature: 85-95° F • Min humidity: 5-21% • 20' WINDS: Upslope/upvalley 2 - 4 mph, becoming SW 5-7 mph, gusts to 14 mph Ridges/Upper slopes: NW 5 - 7 mph, gusts to 14 mph 			
7. General Safety Message <ul style="list-style-type: none"> • Continually monitor your personnel for signs and symptoms of dehydration; water to electrolyte enhanced drink is a 2 to 1 ratio. • Be aware of power lines within the fire area. • Drive defensively; narrow dirt roads. 			
8. Attachments (mark if attached)			
<input checked="" type="checkbox"/> Organization List - ICS 203 <input checked="" type="checkbox"/> Div. Assignment Lists - ICS 204 <input checked="" type="checkbox"/> Communications Plan - ICS 205 <input checked="" type="checkbox"/> Medical Plan - ICS 206	<input checked="" type="checkbox"/> Safety Message <input checked="" type="checkbox"/> Weather <input checked="" type="checkbox"/> Shift Ticket Example <input type="checkbox"/> Archaeology Message	<input type="checkbox"/> Fire Suppression Repair Guidelines <input checked="" type="checkbox"/> Traffic Map <input checked="" type="checkbox"/> Travel Map <input checked="" type="checkbox"/> Unit Log- ICS 214	
9. Prepared by (Planning Section Chief) Pam Linstedt	10. Approved by (Incident Commander) Tony Howard		

ORGANIZATION ASSIGNMENT LIST ICS 203		1. INCIDENT-NAME FLYNN	2. DATE-PREPARED 10-2-2012	3. TIME-PREPARED 2300
		4. OPERATIONAL PERIOD (DATE/TIME) 10/3 to 10/4/2012 0700 - 0700		
5. INCIDENT COMMANDER AND STAFF		9. OPERATIONS SECTION		
POSITION	NAME	CHIEF	Mike Maynard	
INCIDENT COMMANDER	Tony Howard	DEPUTY		
DEPUTY				
SAFETY OFFICER	Lou Sciocchetti			
INFORMATION OFFICER	Julie Cooley	a. DIVISIONS		
LIAISON OFFICER				
6. AGENCY REPRESENTATIVES				
AGENCY	NAME	DIVISION A	Alex Leonard	
CDCR		DIVISION K	Eric Chisholm	
USFS		DIVISION R	Rich Dennett	
USFS		DIVISION Z	Ralph Gladwin	
OES				
7. PLANNING SECTION				
CHIEF	Pam Linstedt	b. DIVISIONS/GROUPS		
DEPUTY				
RESOURCE UNIT	Robert Horvat			
SITUATION UNIT		DIVISION/GROUP		
DEMOBILIZATION UNIT		DIVISION/GROUP		
DOCUMENTATION UNIT		DIVISION/GROUP		
FIRE BEHAVIOR SPEC.		DIVISION/GROUP		
HIRED EQUIP. T.S.	Andy Whitlock	DIVISION/GROUP		
W/T TECH SPEC.				
CREW TECH SPEC.		c. FIRE LINE REPAIR		
GIS TECHNICAL SPEC.	Shawn Headley	FIRE LINE REPAIR GROUP		
TRAINING TECH SPEC.		DEPUTY		
INCINET ADVISOR		DIVISION/GROUP		
		d. STAGING AREA – Comptche Firehouse		
8. LOGISTICS SECTION		STAGING AREA MANAGER	Chris Curtis	
CHIEF		DIVISION/GROUP		
DEPUTY				
		e. AIR OPERATIONS BRANCH		
a. SUPPORT BRANCH		AIR OPERATIONS BR. DIR.		
DIRECTOR		AIR TACTICAL SUPERVISOR	Ray Taglio	
DEPUTY		AIR SUPPORT SUPERVISOR		
SUPPLY UNIT	Valarie Grafft	HELICOPTER COORDINATOR		
FACILITIES UNIT		AIR TANKER COORDINATOR		
GROUND SUPPORT UNIT	Steve Weir/ Donny Arms			
		10. FINANCE/ADMINISTRATION SECTION		
b. SERVICE BRANCH		CHIEF		
DIRECTOR		DEPUTY		
DEPUTY		TIME UNIT		
COMMUNICATIONS UNIT		PROCUREMENT UNIT		
MEDICAL UNIT		COMPENSATION/CLAIMS UNIT		
FOOD UNIT		COST UNIT		
ICS 203		PREPARED BY (RESOURCES UNIT)	Robert Horvat <i>RH</i>	

SAFETY MESSAGE

**Stay hydrated = drink plenty of water
and *remember*, water to electrolyte enhanced
drink is a 2 to 1 ratio**

WATCH OUT for the following fireline conditions:

- Heavy Logging slash
- Potential for spot fires and reburn
- Narrow roads
- Stump holes

FIRE WEATHER PLANNING FORECAST FOR NORTHWEST CALIFORNIA
NATIONAL WEATHER SERVICE EUREKA CA

Discussion... 202 PM PDT TUE OCT 2 2012

SOME GUSTY NORTHEAST WINDS ARE POSSIBLE AGAIN TONIGHT AND EARLY WEDNESDAY ALONG COASTAL AND INTERIOR RIDGES AS WEAK OFFSHORE FLOW CONTINUES. THE RETURN OF THE MARINE INFLUENCE LOOKS TO OCCUR ON THURSDAY. SCATTERED INTERIOR SHOWERS ARE POSSIBLE LATE IN THE WEEKEND AS AN UPPER LOW MOVES TOWARD THE COAST.

**INTERIOR MENDOCINO...INTERIOR PORTION OF MENDOCINO COUNTY.
WEDNESDAY...**

- * SKY/WEATHER...SUNNY.
- * MAX TEMPERATURE...85-95.
- * MIN HUMIDITY 13-21 PERCENT VALLEYS...5 PERCENT HIGHER TERRAIN
- * 20-FOOT WINDS...
VALLEYS/SLOPES.....UPSLOPE/UPVALLEY 2 TO 4 MPH...
BECOMING SOUTHWEST 5 TO 7 MPH...WITH GUSTS UP TO 14 MPH
IN THE AFTERNOON.
RIDGES....SOUTHEAST WINDS 5 MPH...SHIFTING TO THE
SOUTHWEST 5 TO 9 MPH...WITH GUSTS UP TO 15 MPH IN THE
AFTERNOON.

LAL....1.

CWR - Chance of wetting rain (≥ 0.10 IN)....0.

WEDNESDAY NIGHT...

- * SKY/WEATHER...MOSTLY CLEAR.
- * MIN TEMPERATURE...42-50 VALLEYS...54-62 HIGHER TERRAIN.
- * MAX HUMIDITY..81 PERCENT VALLEYS..39 PERCENT HIGHER TERRAIN.
- * 20-FOOT WINDS...
VALLEYS/SLOPES.....SOUTHWEST WINDS 5 TO 7 MPH IN THE
EVENING...BECOMING DOWNSLOPE/DOWNVALLEY 2 TO 4 MPH.
RIDGES.....SOUTH WINDS 5 TO 8 MPH.

LAL....1.

CWR (≥ 0.10 IN)....0.

THURSDAY...

- * SKY/WEATHER...SUNNY.
- * MAX TEMPERATURE...77-87.
- * MIN HUMIDITY... 20-28 PERCENT VALLEYS... 11 PERCENT HIGHER
TERRAIN.
- * 20-FOOT WINDS...
VALLEYS/SLOPES.....UPSLOPE/UPVALLEY 2 TO 4
MPH...BECOMING SOUTHWEST 5 TO 7 MPH IN THE AFTERNOON.
RIDGES..SOUTH WINDS 5 TO 8 MPH.

LAL....1.

CWR (≥ 0.10 IN)....0.

DIVISION ASSIGNMENT LIST			1. Branch	2. Division/Group A	Latitude/ Longitude		
3. Incident Name FLYNN			4. Operational Period Date: 10/3 to 10/4/2012 Time: 0700 to 0700				
5. Operations Personnel							
Operations Chief		Mike Maynard		Branch			
Safety Officer		Lou Sciocchetti		Division/Group Supervisor		Alex Leonard	
6. Resources Assigned this Period							
Strike Team/Task Force/ Resource Designator	Leader	Number Persons	Trans. Needed	Drop Off PT./Time	Pick Up PT./Time	On Line	Off Line
STC HUU 9120C	Bob Ellis					<input type="checkbox"/>	<input type="checkbox"/>
CRW MEU CCR #2	Mike Heyfron					<input type="checkbox"/>	<input type="checkbox"/>
CRW MEU CCR #3	Bill Lopez					<input type="checkbox"/>	<input type="checkbox"/>
W/T E-20 Bray	Tammy Bray	2				<input type="checkbox"/>	<input type="checkbox"/>
W/T E-21 Simpson	Gregg Simpson	2				<input type="checkbox"/>	<input type="checkbox"/>
						<input type="checkbox"/>	<input type="checkbox"/>
						<input type="checkbox"/>	<input type="checkbox"/>
						<input type="checkbox"/>	<input type="checkbox"/>
						<input type="checkbox"/>	<input type="checkbox"/>
						<input type="checkbox"/>	<input type="checkbox"/>
						<input type="checkbox"/>	<input type="checkbox"/>
						<input type="checkbox"/>	<input type="checkbox"/>
7. Control Operations Improve fire line. Mop up 300' to 500' in from line.							
8. Special Instructions Watch for hand dug wells at the following coordinates -123°35.106', 39°13.604'. Safety Officer is aware and they are flagged.							
9. Division/Group Communication Summary							
Function	Frequency	System	Channel	Function	Frequency	System	Channel
Command	CDF COMMAND 8 TONE 12	King NIFC	151.445 Rx 159.345 Tx	Logistics		King NIFC	
Tactical Div/Group	CDF TAC 6	King NIFC	Tx/Rx 151.3250	Air to Ground	CDF TAC 23	King NIFC	Tx/Rx 159.450
Prepared by (Resource Unit Ldr.) Robert Horvat		Approved by (Planning Sect. Ch.) Pam Linstedt <i>PL</i>			Date 10/2/2012		Time 2300

DIVISION ASSIGNMENT LIST		1. Branch	2. Division/Group K	Latitude/ Longitude			
3. Incident Name FLYNN		4. Operational Period Date: 10/3 to 10/4/2012				Time: 0700 to 0700	
5. Operations Personnel							
Operations Chief	Mike Maynard	Branch					
Safety Officer	Lou Sciocchetti	Division/Group Supervisor		Eric Chisolm			
6. Resources Assigned this Period							
Strike Team/Task Force/ Resource Designator	Leader	Number Persons	Trans. Needed	Drop Off PT./Time	Pick Up PT./Time	On Line	Off Line
STC LNU 9140C	Marshall Turbeville					<input type="checkbox"/>	<input type="checkbox"/>
STC SCU 9160C						<input type="checkbox"/>	<input type="checkbox"/>
CRW MEU CCR #4	Rusty McCulley					<input type="checkbox"/>	<input type="checkbox"/>
CRW MEU CCR #5	Dave Sentak					<input type="checkbox"/>	<input type="checkbox"/>
W/T E-18 Orsi	Nathan Orsi					<input type="checkbox"/>	<input type="checkbox"/>
W/T E-22 All Terrain	Larry Richmond					<input type="checkbox"/>	<input type="checkbox"/>
W/T E-23 Rosco	Rosco					<input type="checkbox"/>	<input type="checkbox"/>
W/T E-48 Kiser	Kiser					<input type="checkbox"/>	<input type="checkbox"/>
						<input type="checkbox"/>	<input type="checkbox"/>
						<input type="checkbox"/>	<input type="checkbox"/>
						<input type="checkbox"/>	<input type="checkbox"/>
						<input type="checkbox"/>	<input type="checkbox"/>
7. Control Operations Improve fire line. Mop up 300' to 500' in from line.							
8. Special Instructions							
9. Division/Group Communication Summary							
Function	Frequency	System	Channel	Function	Frequency	System	Channel
Command	CDF COMMAND 8 TONE 12	King NIFC	151.445 Rx 159.345 Tx	Logistics		King NIFC	
Tactical Div/Group	CDF TAC 6	King NIFC	Tx/Rx 151.3250	Air to Ground	CDF TAC 23	King NIFC	Tx/Rx 159.450
Prepared by (Resource Unit Ldr.) Robert Horvat		Approved by (Planning Sect. Ch.) Pam Linstedt <i>PL</i>		Date 10/2/2012		Time 2300	

DIVISION ASSIGNMENT LIST		1. Branch	2. Division/Group R	Latitude/ Longitude			
3. Incident Name FLYNN		4. Operational Period Date: 10/3 to 10/4/2012				Time: 0700 to 0700	
5. Operations Personnel							
Operations Chief	Mike Maynard		Branch				
Safety Officer	Lou Sciocchetti		Division/Group Supervisor		Rich Dennett		
6. Resources Assigned this Period							
Strike Team/Task Force/ Resource Designator	Leader	Number Persons	Trans. Needed	Drop Off PT./Time	Pick Up PT./Time	On Line	Off Line
STC NEU 9230C						<input type="checkbox"/>	<input type="checkbox"/>
STG HUU 9122G	Bret Murphy					<input type="checkbox"/>	<input type="checkbox"/>
STG HUU 9123G	Don Scarlett					<input type="checkbox"/>	<input type="checkbox"/>
CRW MEU PFK #1	Mike Stewart					<input type="checkbox"/>	<input type="checkbox"/>
CRW MEU PFK #2	Ken Taglio					<input type="checkbox"/>	<input type="checkbox"/>
W/T E-5 Fireline Support	Mac Morris	2				<input type="checkbox"/>	<input type="checkbox"/>
W/T E-6 Fireline Support	Troedell	2				<input type="checkbox"/>	<input type="checkbox"/>
W/T E-7 Fireline Support	Eric Hefte	2				<input type="checkbox"/>	<input type="checkbox"/>
W/T E-19 Hiatt	Wayne Hiatt	2				<input type="checkbox"/>	<input type="checkbox"/>
						<input type="checkbox"/>	<input type="checkbox"/>
						<input type="checkbox"/>	<input type="checkbox"/>
						<input type="checkbox"/>	<input type="checkbox"/>
7. Control Operations Improve fire line. Mop up 300' to 500' in from line.							
8. Special Instructions							
9. Division/Group Communication Summary							
Function	Frequency	System	Channel	Function	Frequency	System	Channel
Command	CDF COMMAND 8 TONE 12	King NIFC	151.445 Rx 159.345 Tx	Logistics		King NIFC	
Tactical Div/Group	CDF TAC 3	King NIFC	Tx/Rx 151.1750	Air to Ground	CDF TAC 23	King NIFC	Tx/Rx 159.450
Prepared by (Resource Unit Ldr.) Robert Horvat		Approved by (Planning Sect. Ch.) Pam Linstedt <i>PL</i>		Date 10-2-2012		Time 2300	

DIVISION ASSIGNMENT LIST				1. Branch	2. Division/Group Z	Latitude/ Longitude	
3. Incident Name FLYNN				4. Operational Period Date: 10/3 to 10/4/2012 Time: 0700 to 0700			
5. Operations Personnel							
Operations Chief		Mike Maynard		Branch			
Safety Officer		Lou Sciocchetti		Division/Group Supervisor		Ralph Gladwin	
6. Resources Assigned this Period							
Strike Team/Task Force/ Resource Designator	Leader	Number Persons	Trans. Needed	Drop Off PT./Time	Pick Up PT./Time	On Line	Off Line
ENG MEU 1161	Dave Diggs					<input type="checkbox"/>	<input type="checkbox"/>
ENG MEU 1163	John Schnaidt					<input type="checkbox"/>	<input type="checkbox"/>
CRW MEU PFK #3	Jeremy Silva					<input type="checkbox"/>	<input type="checkbox"/>
CRW MEU PFK #5	Bryan Luetke					<input type="checkbox"/>	<input type="checkbox"/>
W/T E-24 Tunzi		2				<input type="checkbox"/>	<input type="checkbox"/>
W/T E-47 CMT 8290	Comptche Fire	2				<input type="checkbox"/>	<input type="checkbox"/>
						<input type="checkbox"/>	<input type="checkbox"/>
						<input type="checkbox"/>	<input type="checkbox"/>
						<input type="checkbox"/>	<input type="checkbox"/>
						<input type="checkbox"/>	<input type="checkbox"/>
						<input type="checkbox"/>	<input type="checkbox"/>
						<input type="checkbox"/>	<input type="checkbox"/>
7. Control Operations Improve fire line. Mop up 300' to 500' in from line.							
8. Special Instructions							
9. Division/Group Communication Summary							
Function	Frequency	System	Channel	Function	Frequency	System	Channel
Command	CDF COMMAND 8 TONE 12	King NIFC	151.445 Rx 159.345 Tx	Logistics		King NIFC	
Tactical Div/Group	CDF TAC 3	King NIFC	Tx/Rx 151.1750	Air to Ground	CDF TAC 23	King NIFC	Tx/Rx 159.450
Prepared by (Resource Unit Ldr.) Robert Horvat		Approved by (Planning Sect. Ch.) Pam Linstead		Date 10-2-2012		Time 2300	

DIVISION ASSIGNMENT LIST		1. Branch	2. Division/Group COMPTCHE STAGING	Latitude/ Longitude			
3. Incident Name FLYNN		4. Operational Period Date: 10/3 to 10/4/2012				Time: 0700 to 0700	
5. Operations Personnel							
Operations Chief		Mike Maynard		Branch			
Safety Officer		Lou Sciocchetti		Division/Group Supervisor		Chris Curtis	
6. Resources Assigned this Period							
Strike Team/Task Force/ Resource Designator	Leader	Number Persons	Trans. Needed	Drop Off PT./Time	Pick Up PT./Time	On Line	Off Line
DOZ MEU 1142	Ken Elliot					<input type="checkbox"/>	<input type="checkbox"/>
DOZ MEU 1145	Kris Rorabaugh					<input type="checkbox"/>	<input type="checkbox"/>
W/T E-49 Pargett						<input type="checkbox"/>	<input type="checkbox"/>
W/T E-50 Pargett						<input type="checkbox"/>	<input type="checkbox"/>
W/T E-51 Wallace						<input type="checkbox"/>	<input type="checkbox"/>
W/T E-52 Silver Star						<input type="checkbox"/>	<input type="checkbox"/>
W/T E-53 Water Wagons						<input type="checkbox"/>	<input type="checkbox"/>
						<input type="checkbox"/>	<input type="checkbox"/>
						<input type="checkbox"/>	<input type="checkbox"/>
						<input type="checkbox"/>	<input type="checkbox"/>
						<input type="checkbox"/>	<input type="checkbox"/>
7. Control Operations Improve fire line. Mop up 300' to 500' in from line.							
8. Special Instructions Located at Comptche Fire Station							
9. Division/Group Communication Summary							
Function	Frequency	System	Channel	Function	Frequency	System	Channel
Command	CDF COMMAND 8 TONE 12	King NIFC	151.445 Rx 159.345 Tx	Logistics		King NIFC	
Tactical Div/Group		King NIFC	Rx Tx	Air to Ground	CDF TAC 23	King NIFC	Tx/Rx 159.450
Prepared by (Resource Unit Ldr.) Robert Horvat		Approved by (Planning Sect. Ch.) Pam Linstedt <i>PL</i>		Date 10/2/2012		Time 2300	

INCIDENT RADIO COMMUNICATIONS PLAN		Incident Name Flynn Incident		Date/Time Prepared 10/02/12		Operational Period Date/Time 10/03/12-10/04/12 0700-0700					
Ch #	Function	Channel Name/Trunked Radio System Talkgroup	Assignment	RX Freq	N or W	RX Tone/NAC	TX Freq	N or W	Tx Tone/NAC	Mode A, D or M	Remarks
1	COMMAND	COMMAND 8	Command net	151.445		103.5	159.345		127.3		Tone 12
2											
3	TACTICAL	CDF Tac 6	DIV A	151.3250		192.8	151.3250		192.8		Tone 16
4											
5	TACTICAL	CDF Tac 6	DIV K	151.3250		192.8	151.3250		192.8		Tone 16
6											
7	TACTICAL	CDF Tac 3	DIV R	151.1750		192.8	151.1750		192.8		Tone 16
8											
9	TACTICAL	CDF Tac 3	DIV Z	151.1750		192.8	151.1750		192.8		Tone 16
10											
11	AIR TO GROUND	CDF Tac 23	Air to Ground	159.450		192.8	159.450		192.8		Tone 16
12											
13	AIR TO AIR FM	Air to Air FM	Air to Air	168.6375			168.6375				
14											
15	AIR TO AIR AM	Victor	Air to Air	123.175			123.175				Victor
16											
Prepared by (Communications Unit)											
Incident Location Compiche											
County Mendocino											
State CA											
Latitude 39 15.71' N											
Longitude 123 35.59' W											

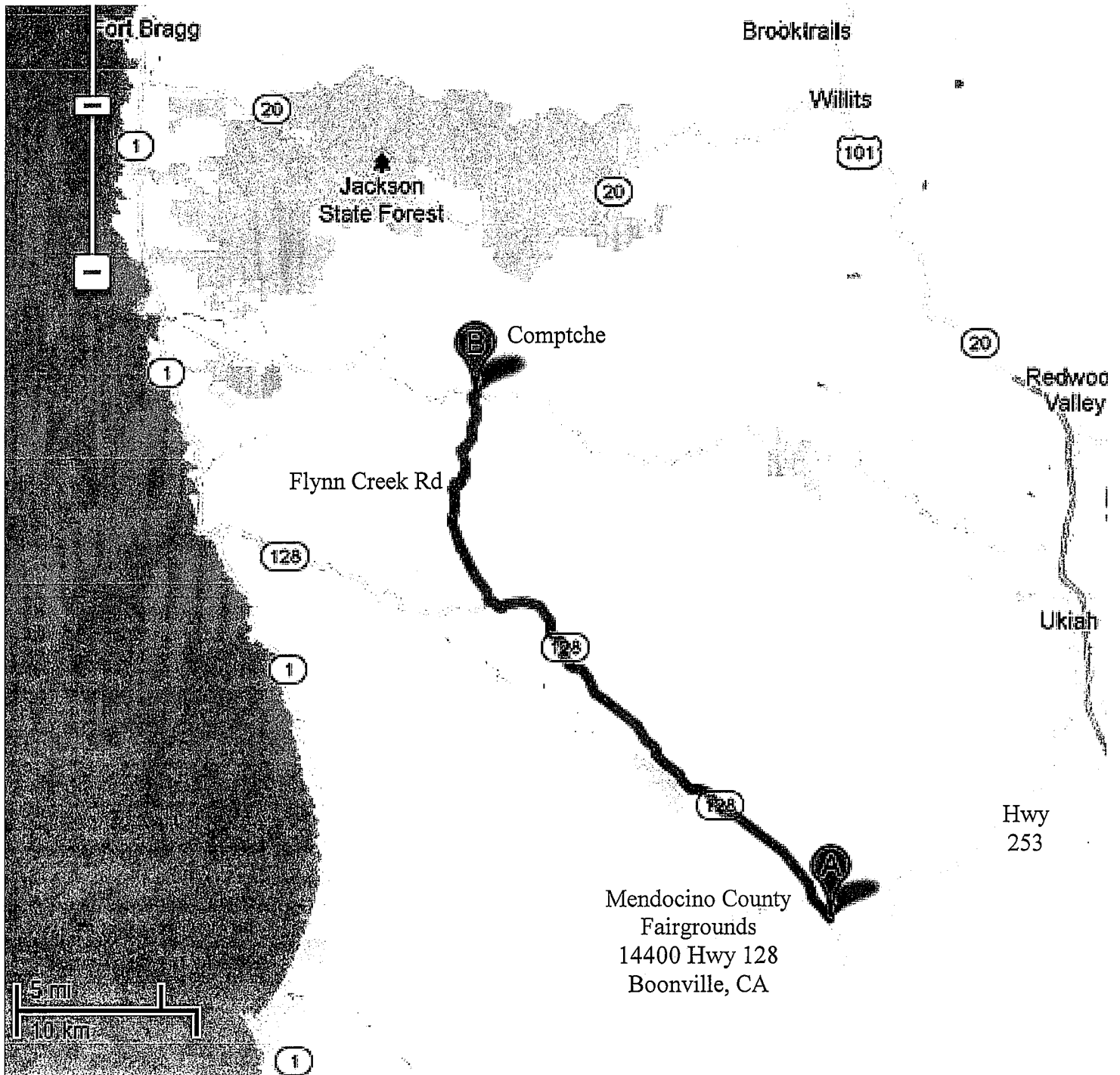
The convention calls for frequency lists to show four digits after the decimal place, followed by either an "N" or a "W", depending on whether the frequency is narrow or wide band. Mode refers to either "A" or "D" indicating analog or digital (e.g. Project 25) or "M" indicating mixed mode. All channels are shown

MEDICAL PLAN	1. Incident Name FLYNN	2. Date Prepared 10-2-2012	3. Time Prepared 2000	4. Operational Period 10/3-4/2012 0700-0700				
5. Incident Medical Aid Station								
Medical Aid Stations	Location			Paramedics Yes No				
6. Transportation								
A. Ambulance Services								
Name	Address	Phone	Paramedics Yes No					
		911/ECC	X					
Anderson Valley	Boonville	911/ECC		X				
Ukiah Ambulance	Ukiah	911/ECC	X					
B. Incident Ambulances								
Name	Location	Paramedics Yes No						
Medic 9112	Comptche Fire Station	X						
7. Hospitals								
Name	Address	Travel Time		Phone	Helipad		Burn Center	
		Air	Ground		Yes	No	Yes	No
Ukiah Valley Medical Center	272 Hospital Dr, Ukiah N39° 23.36' X W 123° 12.23'	20 min	50 min	77-462-3111	X			X
U.C. Davis	2315 Stockton Blvd, Sacramento N38° 33.20 X W 121° 27.28'	75 min	3.5 hrs	916-734-3636	X		X	
Santa Rosa Memorial Hospital	1165 Montgomery Drive	45 min	2hrs	(707) 546-3210	X			
8. Medical Emergency Procedures								
1. Provide immediate care, treatment and notify supervisor. 2. Supervisor notifies Division with injury type(s), lat & long, and physical location. 3. Division will notify MEU ECC for dispatching request and notify Flynn Safety Officer. 4. Monitor and use CALCORD for contact with Air Ambulance. 5. Advise MEU ECC of patient destination.								
9. Prepared by (Medical Unit Leader)					10. Reviewed by (Safety Officer)			

Flynn Incident CAMEU007075 – Travel Map

10/3/2012

Approximately 26 miles from Fairgrounds to Comptche



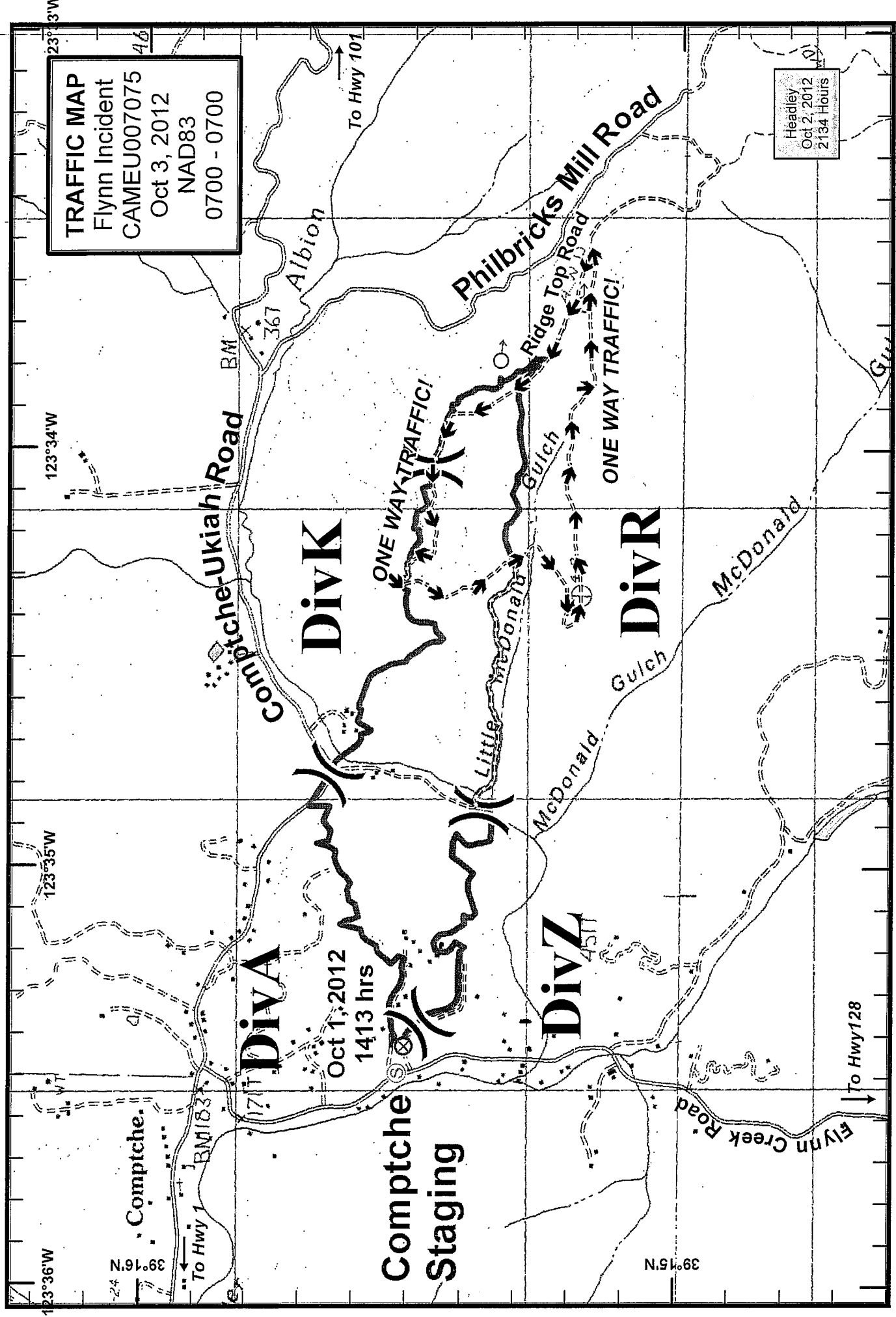
Shift Ticket Examples

EMERGENCY SHIFT TICKET and EVALUATION FORM						Contractor Name	
The responsible Government Officer will complete this form each shift						Fireline Builders	
Incident or Project Name		Incident Number		Request Number		Operator #1	Operator #2
Scott		CAMEU006376		E or S # Here		John Smith	Joe Smith
Agreement Number						Operator Furnished By:	
Obtain from vendor's agreement						<input checked="" type="checkbox"/> Contractor	<input type="checkbox"/> Government
Equipment Make			Equipment Model / Type			Operating Supplies Furnished By:	
CAT			D6H			<input checked="" type="checkbox"/> Contractor	<input type="checkbox"/> Government
Serial Number			Licence Number			Equipment Status	
6LN3344						<input checked="" type="checkbox"/> Inspected	<input checked="" type="checkbox"/> Under Agreement
Equipment Use						Released by Government	
(Circle) Hours / Days / Miles						Withdrawn by Contractor	
Date	Start	Stop	Work	Assignment		Remarks/Comments **	
Mo / Day							
8/17	0600	2400	16	Division B			
8/18	0001	0600	8	Division B			
Vendor Rating						Govt. Rep. Name and Position - PRINT	
Poor*		Avg.		Good		Exc.	
						N/A	
Met Performance Expectations						Govt. Rep. Signature	
Equipment in Safe Working Condition						Steve Smith	
Operator Skill Level						Contractor Signature	
Operates Safely						Bob Smith	
Operator's Cooperation Level						Date	
Overall Performance						Time	
						09/09/12 0600	
* NOTE: Any rating of POOR requires an explanation in Comment Section.						CALFIRE 297	
**Final evaluation or for more documentation, use an ICS Form 230 or equivalent.						(Rev 3-2011)	
Pink - Finance		Blue - Home Unit HE Coordinator		Yellow - Vendor		White - Govt Representative	

EMERGENCY SHIFT TICKET and EVALUATION FORM						Contractor Name	
The responsible Government Officer will complete this form each shift						Fireline Builders	
Incident or Project Name		Incident Number		Request Number		Operator #1	Operator #2
Scotts		CAMEU 006376		E or S # Here		John Smith	
Agreement Number						Operator Furnished By:	
Obtain from vendor's agreement						<input checked="" type="checkbox"/> Contractor	<input type="checkbox"/> Government
Equipment Make			Equipment Model / Type			Operating Supplies Furnished By:	
CAT			D6H			<input checked="" type="checkbox"/> Contractor	<input type="checkbox"/> Government
Serial Number			Licence Number			Equipment Status	
6LN3344						<input checked="" type="checkbox"/> Inspected	<input checked="" type="checkbox"/> Under Agreement
Equipment Use						Released by Government	
(Circle) Hours / Days / Miles						Withdrawn by Contractor	
Date	Start	Stop	Work	Assignment		Remarks/Comments **	
Mo / Day							
8/17	0001	0600	6	Off Shift			
8/17	0600	1800	12	Division B			
8/17	1800	2400	6	Off Shift		1 Operator 12 hour shift	
Vendor Rating						Govt. Rep. Name and Position - PRINT	
Poor*		Avg.		Good		Exc.	
						N/A	
Met Performance Expectations						Govt. Rep. Signature	
Equipment in Safe Working Condition						Steve Smith	
Operator Skill Level						Contractor Signature	
Operates Safely						Bob Smith	
Operator's Cooperation Level						Date	
Overall Performance						Time	
						09/09/12 1800	
* NOTE: Any rating of POOR requires an explanation in Comment Section.						CALFIRE 297	
**Final evaluation or for more documentation, use an ICS Form 230 or equivalent.						(Rev 3-2011)	
Pink - Finance		Blue - Home Unit HE Coordinator		Yellow - Vendor		White - Govt Representative	

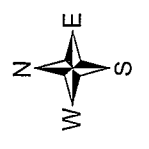
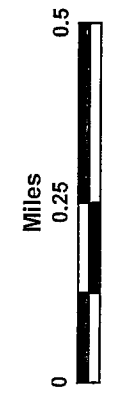
TRAFFIC MAP
 Flynn Incident
 CAMEU007075
 Oct 3, 2012
 NAD83
 0700 - 0700

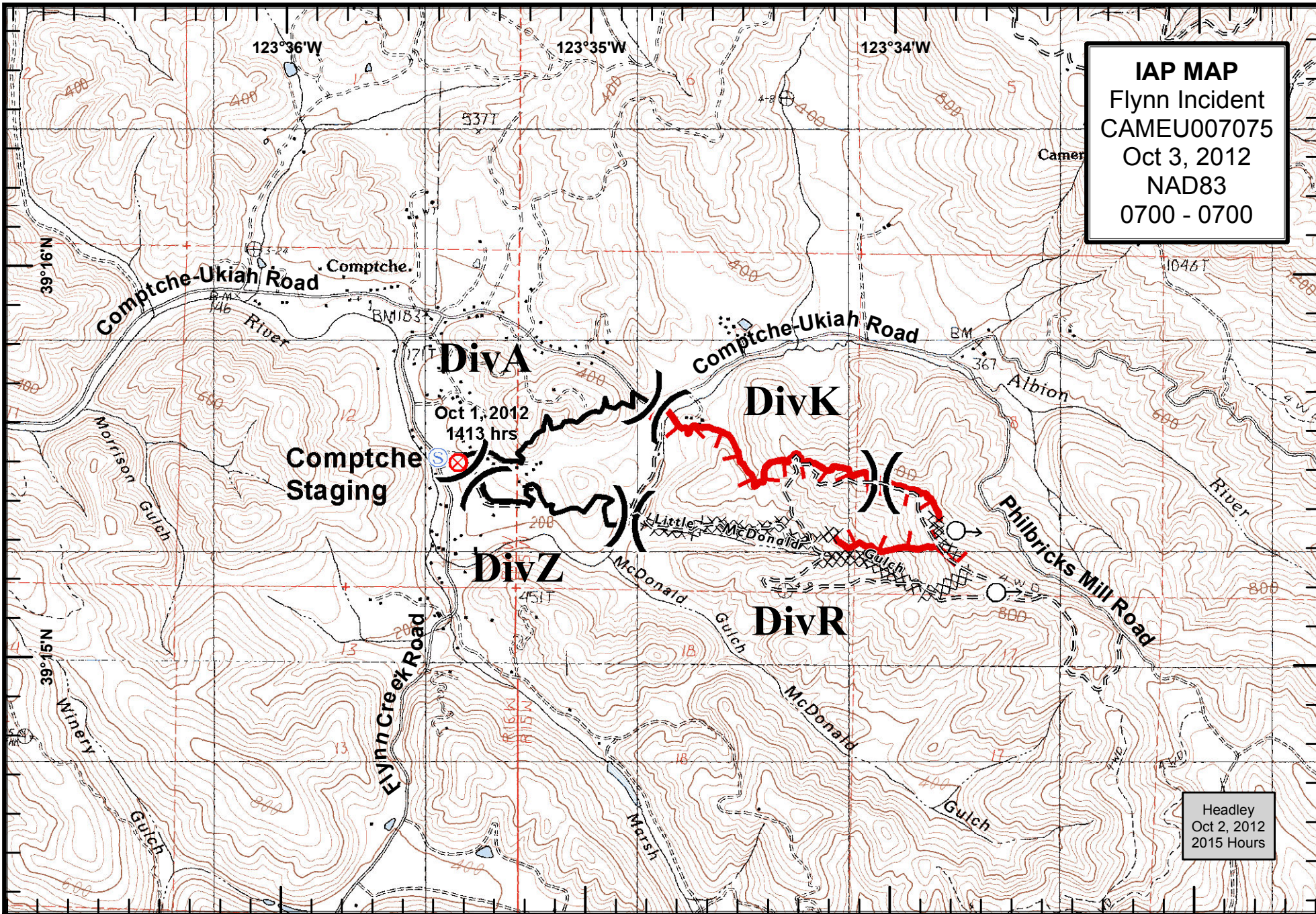
Headley
 Oct 2, 2012
 2134 Hours



Legend


- () Division
- One Way Traffic Direction
- ⊙ Staging Area
- ⊗ Fire Origin
- ⊕ Fire Perimeter
- ♂ Contained Spot Fire





IAP MAP
 Flynn Incident
 CAMEU007075
 Oct 3, 2012
 NAD83
 0700 - 0700

Headley
 Oct 2, 2012
 2015 Hours



	Division		Completed Dozer Line		Staging Area		Fire Origin
	Uncontrolled Fire Edge		Completed Line		Contained Spot Fire		

