






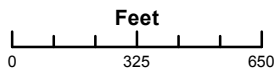


# CAL FIRE

Summit  
IAP Map  
CA-HUU-006659  
August 14, 2016  
20 Acres

## Legend

-  Division
-  Uncontrolled Fire Edge
-  Completed Dozer Line
-  Hand Line
-  Road as Completed Line
-  DPA Boundary
-  USFS Boundary



C. Poli  
August 13, 2016  
1620 Hrs

