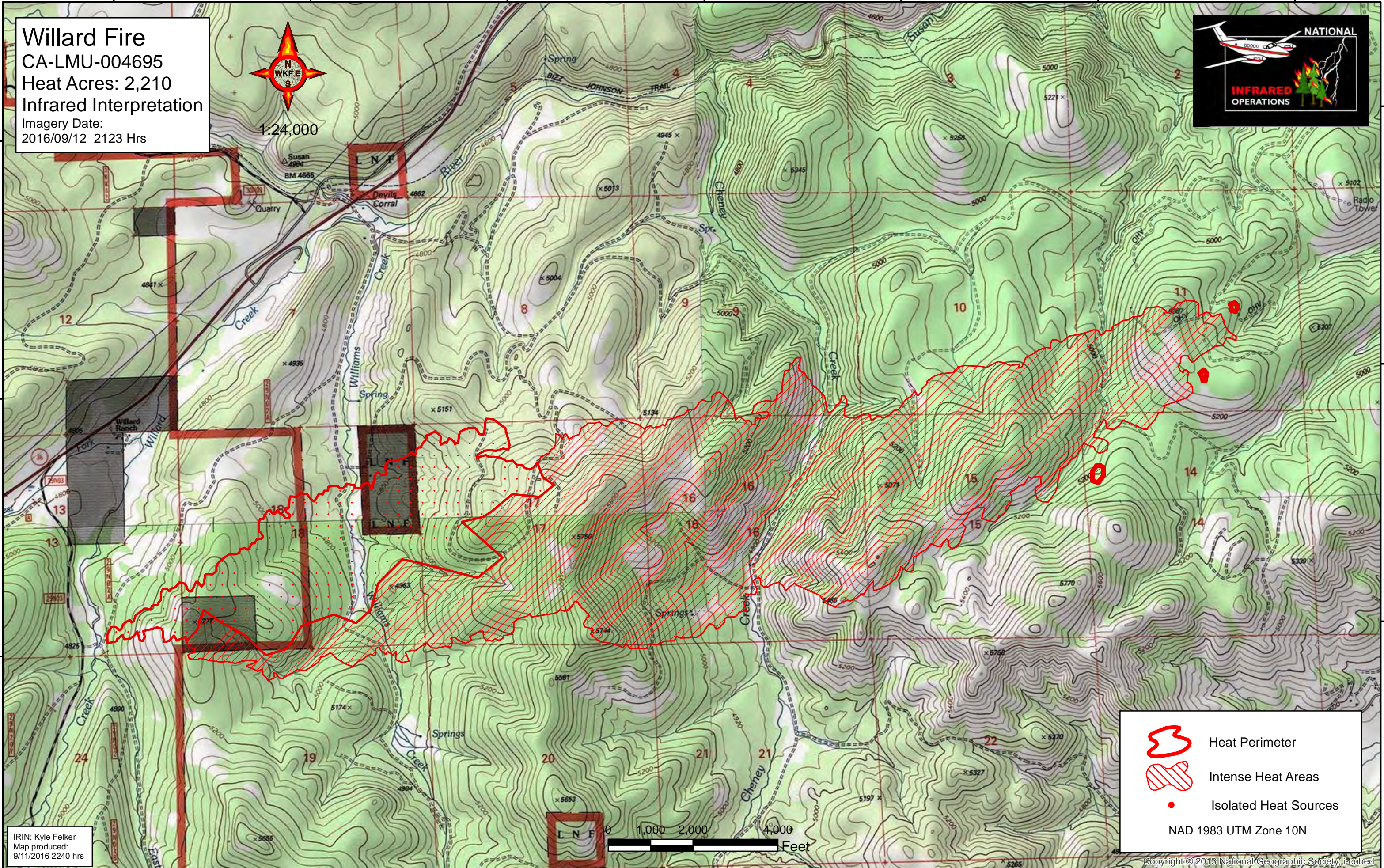


**Willard Fire**  
CA-LMU-004695  
Heat Acres: 2,210  
Infrared Interpretation  
Imagery Date:  
2016/09/12 2123 Hrs






1:24,000



IRIN: Kyle Felker  
Map produced:  
9/11/2016 2240 hrs

0 1,000 2,000 4,000 Feet

-  Heat Perimeter
  -  Intense Heat Areas
  -  Isolated Heat Sources
- NAD 1983 UTM Zone 10N