




122°7'W 122°6'W 122°5'W 122°4'W 122°3'W 122°2'W

Cold Fire
CA-LNU-007135
Heat Acres: 5,585
Infrared Interpretation
Imagery Date:
08/05/2016 2212 Hrs



-  Heat Perimeter
-  Scattered Heat Areas
-  Isolated Heat Sources

NAD 1983 UTM Zone 10N



38°33'N

38°32'N

38°31'N

38°33'N

38°32'N

38°31'N

IRIN: Kyle Felker
Map produced:
8/6/2016 0212 hrs

Source: Esri, DigitalGlobe, GeoEye, Earthstar Geographics, CNES/Airbus DS, USDA, USGS, AEX, Getmapping, Aerogrid, IGN, IGP, swisstopo, and the GIS User Community

122°8'W 122°7'W 122°6'W 122°5'W 122°4'W 122°3'W 122°2'W