





122°8'W 122°7'W 122°6'W 122°5'W 122°4'W 122°3'W 122°2'W

**Cold Fire**  
CA-LNU-007135  
Heat Acres: 5,608  
Infrared Interpretation  
Imagery Date:  
08/08/2016 2239 Hrs



1:24,000

-  Heat Perimeter
-  Scattered Heat Areas
-  Isolated Heat Sources
-  Buffer 500ft



38°33'N

38°32'N

38°31'N

38°33'N

38°32'N

38°31'N

38.543719  
-122.112042

38.545887  
-122.092786


38.544957  
-122.07789

38.516492  
-122.112514

38.514083  
-122.100531

38.517471  
-122.062287

IRIN: Kyle Felker  
Map produced:  
8/8/2016 2339 hrs



Source: Esri, DigitalGlobe, GeoEye, Earthstar Geographics, CNES/Airbus DS, USDA, USGS, AEX, Getmapping, Aerogrid, IGN, IGP, swisstopo, and the GIS User Community

122°8'W 122°7'W 122°6'W 122°5'W 122°4'W 122°3'W 122°2'W