





121°51'0"W 121°50'30"W 121°50'0"W 121°49'30"W 121°49'0"W 121°48'30"W 121°48'0"W

LOMA FIRE
CA-SCU-006912
Infrared Interpretation
Date of Imagery: 9/27/2016 2253 PDT
Heat Perimeter: 3,144 Acres

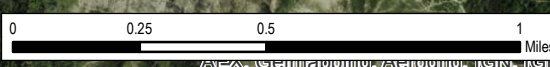


37°50'N
37°45'N
37°40'N
37°35'N
37°30'N
37°25'N
37°20'N
37°15'N
37°10'N
37°05'N
37°00'N

37°50'N
37°45'N
37°40'N
37°35'N
37°30'N
37°25'N
37°20'N
37°15'N
37°10'N
37°05'N
37°00'N

-  Heat Perimeter
-  Intense Heat
-  Scattered Heat
-  Isolated Heat Sources

IRIN: Kurt Teuber Map Produced: 9/28/2016 0015 PDT



Earthstar Geographics, CNES/Airbus DS, USDA, USGS, AeroGRID, IGN, SRTM30, and the GIS User Community

121°51'0"W 121°50'30"W 121°50'0"W 121°49'30"W 121°49'0"W 121°48'30"W 121°48'0"W 121°47'30"W