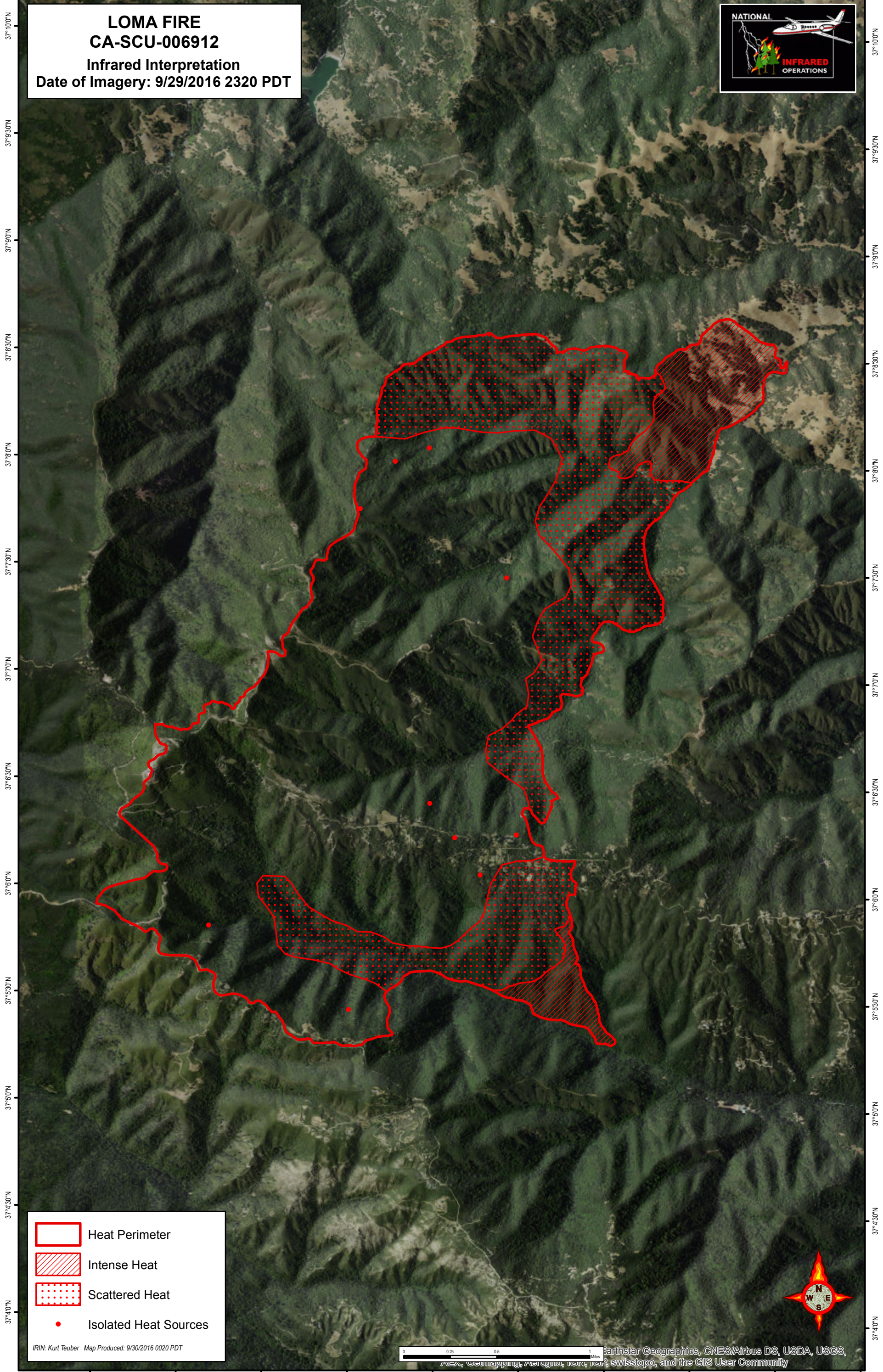







121°51'30"W 121°51'0"W 121°50'30"W 121°50'0"W 121°49'30"W 121°49'0"W 121°48'30"W 121°48'0"W 121°47'30"W 121°47'0"W

**LOMA FIRE**  
**CA-SCU-006912**  
Infrared Interpretation  
Date of Imagery: 9/29/2016 2320 PDT



-  Heat Perimeter
-  Intense Heat
-  Scattered Heat
-  Isolated Heat Sources

IRIN: Kurt Teuber Map Produced: 9/30/2016 0020 PDT



Earthstar Geographics, CNES/Airbus DS, USDA, USGS, AEA, IGN/IGNF, Esri, swisstopo, and the GIS User Community



121°51'0"W 121°50'30"W 121°50'0"W 121°49'30"W 121°49'0"W 121°48'30"W 121°48'0"W 121°47'30"W 121°47'0"W 121°46'30"W