






39.4792,  
-121.397

39.4299,  
-121.417

 Heat Perimeter  
 Scattered Heat  
 Isolated Heat Points  
 300 ft Buffer

Teale Albers NAD83  
Map Produced: 07/13/2017 0100 PDT  
IRIN: Elsa Hucks



**WALL FIRE**  
**CA-BTU-010975**  
Infrared Interpretation  
Date of Imagery: 07/12/2017 2327 PDT

Sources: Esri, GeoBase, IGN, MapmyIndia, OpenStreetmap contributors, and the GIS User Community

0 0.5 1 2 Miles