

* CORRECTED *

SPILLWAY DWR

CA-CDF-000114

INCIDENT ACTION PLAN



OPERATIONAL PERIOD

2/13/2017 0600

to


2/14/2017 0600



INCIDENT OBJECTIVES (ICS 202)

1. Incident Name: SPILLWAY DWR	2. Operational Period: Date From: 2/13/2017 Date To: 2/14/2017 Time From: 0600 Time To: 0600	
3. Objective(s): 1. Provide for the protection of the public health and welfare, and for the safety of all first responders. 2. Maintain the integrity of Oroville Dam. 3. Continue to monitor and assess the damage to the Lake Oroville Spillway. 4. Ensure coordinated, timely, and accurate release of public information to all stakeholders: public, responding agencies and all agencies affiliated with the Department of Water Resources 5. Maintain the operational availability of the Hyatt Power Plant. 6. Maintain the integrity and operational availability of the Thermalito Diversion Dam. Control Objectives: 1. Validate readiness and implementation of mitigation measures. 2. Continue mentoring of DWR IMT employees. 3. Coordinate airspace within TFR.		
General Situational Awareness: (This section is currently blank)		
5. Site Safety Plan Required? Yes ___ No <u>X</u>		
Approved Site Safety Plan(s) Located at:		
6. Incident Action Plan X ICS 203 X ICS 208 X ICS 214 X ICS 204 X ICS 220 X ICS 215A X ICS 205A X Map/Chart X ICS 206 X Weather Forecast X ICS 207 X Phone List		
7. Prepared By:	Position/Title: PSC	Signature: <i>[Signature]</i> PSC T
8. Approved by Incident Commander:	Signature: <i>[Signature]</i> I.C. 4)	
ICS 202 IAP Page ____		

ORGANIZATION ASSIGNMENT LIST (ICS 203)

1. Incident Name: SPILLWAY DWR		2. Operational Period: Date From: 2/13/2017 Date To: 2/14/2017	
		Time From: 0600 Time To: 0600	
3. Incident Commander(s) and Command Staff:		7. Operation Section:	
IC/UC's	Kevin Lawson / Pat Whitlock	Chief	J. Ohs / T. Cobarrubia / J. Berringer
Deputy	Barry Biermann	Deputy	
Safety Officer	David Sargenti / Mike Parreira	Night Ops	M. Higgins / S. Lovelace
Information Officer	Mike Smith / Eric See	Staging Area	
Liaison Officer	Mike Martin / Matt Murray	Branch	Director:
LE Liaison Officer	Philip Fontanetta / Matt McKee	Division/Group	A G. Heart a.m. / J. Bacher p.m.
		Division/Group	Z D. Ramsour a.m. / C. Lancaster p.m.
4. Agency/Organization Representatives:		Division/Group	X E. Elliot a.m. / D. Brown p.m.
Agency/Organization	Name	Division/Group	Power Line
Butte County OES	Cindy Dunsmoor	Division/Group	Rescue
Butte County S.O.	Derek Bell KORY HONEA	Branch	Director:
CHP	Marc Stokes	Division/Group	
CAL Trans	Kirk Hemstalk	Division/Group	
State Parks	Aaron Wright	Division/Group	
Oroville P.D.	Allen Byers / Rob Buckhout	Division/Group	
Yuba City F.D.	Pete Daley	Division/Group	
Marysville P.D.	Chris Sachs	Branch	Director:
Oroville Hospital	Cooper Cunningham	Division/Group	
		Division/Group	
		Division/Group	
		Division/Group	
		Division/Group	
		Branch	Director:
		Division/Group	
		Division/Group	
5. Planning Section:		Division/Group	
Chief	Buddy Bloxham / Mark Hafner	Division/Group	
Deputy		Division/Group	
Resource Unit	Shannon Johnson / Ravi Sharma	Branch	Director:
Situation Unit	Todd Tuggle / Kevin Robinson	Division/Group	
Documentation Unit	Alyssa Stutz	Division/Group	
Demobilization Unit	Steve DeBenedet	Division/Group	
Technical Specialist	Rob Scott / Matt Seybert	Division/Group	
		Division/Group	
		Air Operations Branch	Director: FBO MATT STANFORD
		Division/Group	
6. Logistics Section		8. Finance/Administration Section:	
Chief	Geoff Pemberton / Wendy Underhill	Chief	Terry Eastwook / Jessica Roles
Deputy	Milford Ferguson	Deputy	Mara Zaver
Support Branch Director	Ken Dunn	Time Unit	Patrick Aguada / Karen Cawthon
Facilities Unit	Rich Tovar	Procurement Unit	Jack Franklin / Deanna Butler
Ground Support Unit	Steve Langston / Chuck Saiz	Comp/Claims Unit	Paul Rotondaro / Jessica Roles
Hired Equipment Tech	Andy Whitlock	Cost Unit	Lynne Esparza
Communications Unit	Kyle Johnson / Wendy Underhill		
Medical Unit	Kris Yeary / Barbara Hollbrook		
Food Unit	Wendy Underhill		
Prepared By: Name:	Shannon Johnson	Signature:	
ICS 203	IAP Page _____	Date/Time:	2/12/2017 23:59

SPOT FORECAST for Oroville Dam Spillway...DWR
National Weather Service SACRAMENTO CA
845 PM PST Sun Feb 12 2017

Forecast is based on incident time of 2000 PST on February 12.
If conditions become unrepresentative...contact the National Weather
Service.

.DISCUSSION...

Dry weather and warming temperatures expected through Wednesday
as high pressure builds in. Wet pattern returns late Wednesday and
at least through Tuesday Feb 21st. Although...current models do
not show any storms as strong as last week, the pattern is a wet
one and the forecast could change heading forward.

.REST OF TONIGHT...

Sky/weather.....Mostly clear.
Chance of pcpn.....0 percent.
Min temperature.....43-48.
Max humidity.....86-91 percent.
Surface winds.....Northeast winds 5 to 11 mph.
Waveheight.....1 to 2 foot waves...highest near the dam.
Pcpn amount.....0.00 inches.

.MONDAY...

Sky/weather.....Mostly sunny.
Chance of pcpn.....0 percent.
Max temperature.....62-67.
Min humidity.....51-56 percent.
Surface winds.....Northeast winds up to 7 mph shifting to the
west up to 5 mph in the afternoon.
Waveheight.....Less than 1 foot.
Pcpn amount.....0.00 inches.

.MONDAY NIGHT...

Sky/weather.....Mostly cloudy.
Chance of pcpn.....0 percent.
Min temperature.....45-50.
Max humidity.....89-94 percent.
Surface winds.....Variable less than 5 mph becoming northeast 4
to 7 mph after midnight.
Waveheight.....Less than 0.50 feet.
Pcpn amount.....0.00 inches.

.TUESDAY...

Sky/weather.....Partly cloudy in the morning then clearing.
Chance of pcpn.....10 percent.
Max temperature.....66-71.
Min humidity.....51-56 percent.
Surface winds.....North winds up to 6 mph.
Waveheight.....Less than 0.25 feet.
Pcpn amount.....0.00 inches.

.FORECAST DAYS 3 THROUGH 7...

.WEDNESDAY...

A slight chance of rain. Mostly cloudy. Lows 46 to 51. Highs 64 to 69. East winds 4 to 7 mph.

.THURSDAY...

Cloudy with rain. Lows 51 to 56. Highs 58 to 63. Southeast winds 5 to 8 mph.

24 hour precipitation: 1 to 2 inches.

.FRIDAY...

Mostly cloudy with a chance of rain showers. Lows 46 to 51. Highs 59 to 64. Northeast winds up to 6 mph.

24 hour precipitation: 0.25-0.50 inches.

.SATURDAY...

Mostly cloudy with a chance of rain. Lows 47 to 52. Highs 56 to 61. East winds up to 5 mph.

24 hour precipitation: 0.25-0.50 inches.

.SUNDAY...

Rain likely. Lows 47 to 52. Highs 56 to 61. Southeast winds 6 to 11 mph.

24 hour precipitation: 0.25-0.50 inches.



CAL FIRE INCIDENT MANAGEMENT TEAM 3



SAFETY MESSAGE	1. INCIDENT NAME: SPILLWAY	2. DATE PREPARED: February 12, 2017	3. TIME PREPARED: 20:00
4. PREPARED BY: David Brockman SOF1(T)	5. LEADER NAME: David Sargenti SOF1	6. OPERATIONAL PERIOD: 2/13/17 0600 TO 2/14/17 0600	

SAFETY MESSAGE

Never neglect details. When everyone's mind is dulled or distracted the leader must be doubly vigilant.

- Look out for snags and other floating debris. Post lookouts for advanced warning.
- Watch for traffic congestion, narrow roadways due to parked vehicles.
- Watch out for down power lines.
- SLOW DOWN watch for pedestrians.
- DO NOT drive through debris or water. Many unknown hazards may be present!
- Make sure to ALWAYS wear the appropriate PPE for the job at hand.
- Remain mindful of what is going on around you and ensure an exit strategy.
- Look up and watch for helicopters working in your area.


Look outs
Awareness
Communications
Escape Routes
Safety Zones

CALFIRE INCIDENT MANAGEMENT TEAM 3 SOF1 David Sargenti



INCIDENT RISK ANALYSIS ICS 215A



Branch	HAZARDOUS ACTIONS / CONDITIONS	MITIGATIONS/WARNINGS/REMEDIES
ALL	SAFETY	<ul style="list-style-type: none"> • Ensure all personnel receive a briefing. • Maintain your situational awareness. • Be aware of any evacuation plans or warnings. • Maintain accountability of your crew and your resources. • Communicate any hazards that you encounter. • Report any criminal activity.
ALL	DRIVING HAZARDS	<ul style="list-style-type: none"> • Watch your speeds. • Drive defensively! Expect the unexpected. • Watch for local traffic and congestion. • Watch for pedestrian traffic. • Increase following distances. Slow down.
ALL	EVACUATION / TRAVEL	<ul style="list-style-type: none"> • Have an exit strategy. • Follow evacuation plan. • Use identified routes of travel. • Avoid flooded areas.
ALL	PERSONAL SAFETY	<ul style="list-style-type: none"> • All personnel are responsible for their personal safety. • Immediately report any suspicious activity. • Be sure to wear all needed or required safety equipment.
ALL	HYDRATION	<ul style="list-style-type: none"> • Drink water before, during and after each shift.
ALL	WATER HAZARD/BOAT OPS	<ul style="list-style-type: none"> • Be alert when working near or around moving water. • Wear appropriate PFD when near water. • Post look outs as needed.
ALL	WEATHER	<ul style="list-style-type: none"> • Be thoroughly familiar with weather predictions and monitor conditions on the ground for changes.
ALL	ROLLING MATERIAL	<ul style="list-style-type: none"> • Watch for rolling material when personnel are working around/above you. • Call out rolling material.
ALL	COMMUNICATIONS	<ul style="list-style-type: none"> • Use only the approved IAP communication plan. • Be clear and concise when talking on the radio. • Use human repeaters as needed.
ALL	BRIEFINGS	<ul style="list-style-type: none"> • Make sure everyone gets a briefing on the plan for the day. • Document on your 214.
ALL	LCES	<ul style="list-style-type: none"> • Ensure that LCES is being utilized.
ALL	HELICOPTER AWARENESS	<ul style="list-style-type: none"> • Be aware of rotor wash when working near helicopters. • Keep eyes open for overhead loads. • Stay clear of helicopter landing zones. • Monitor assigned aircraft frequencies.
ALL	SITUATIONAL AWARENESS	<ul style="list-style-type: none"> • Look Up, Down, and Around. • If you see something say something.
Incident Name: SPILLWAY INCIDENT		DATE PREPARED: 2/12/2017 Prepared by: David Sargenti  OPERATIONAL PERIOD 2/13/2017-2/14/2017 0600-0600

Department of Water Resources
Oroville Field Division
SECURITY INFORMATION

All Employees and Contractors must be mindful that information used on a daily bases could be considered *SENSITIVE*.

The following actions are *PROHIBITED*, all personnel *SHALL NOT*;

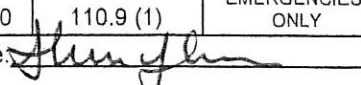
Take photos or video at Oroville Field Division (OFD) facilities for anything other than work purposes,

- All work related photos, documents, drawings or video, etc., are for departmental use only and will remain the property of DWR.
- Photos or video of critical infrastructure or sensitive areas and or information is not to be taken on personal cell phones, cameras, etc.


THE SHARING OF SENSITIVE OFD INFORMATION ON SOCIAL MEDIA SITES IS FORBIDDEN.

Source Document: OFD Security Memo No. 1


ASSIGNMENT LIST (ICS 204)

1. Incident Name: SPILLWAY DWR		2. Operational Period: Date From: 02/13/17 Date To: 02/14/17 Time From: 0600 Time To: 0600				3. Branch: Division/Group: A Staging Area: page 1 of 2	
4. Operations Personnel: Operations Section Chief: J. Ohs / T. Cobarrubia / J. Berringer Night: M. Higgins / S. Lovelace Branch Director: Division/Group Supervisor: G. Heart a.m. / J. Bacher p.m.							
5. Resources Assigned:							
Resource Identifier	Leader	Number of Personnel	Contact	Reporting Location, Special Equipment, Remarks, Notes, and Information			
Excavator				DP 1	0600		
Excavator				DP 1	0600		
Excavator				DP 1	0600		
Excavator				DP 1	0600		
Suction Head Dredge				DP 1	0600		
Suction Head Dredge				DP 1	0600		
Drag Line Crane				DP 1	0600		
Drag Line Crane				DP 1	0600		
Knuckle Boom Crane				DP 1	0600		
Grader				DP 1	0600		
Bulldozer				DP 1	0600		
Bulldozer				DP 1	0600		
Bulldozer				DP 1	0600		
Bulldozer				DP 1	0600		
6. Work Assignments: Continue road access to south side of tailrace. Start dredging operations.							
7. Special Instructions: ALL WORK CONTINGENT ON SAFETY CLEARANCE.							
8. Communications (radio and/or phone contact numbers needed for this assignment):							
Name	Ch	Function	Rx Freq	Rx Tone	Tx Freq	Tx Tone	Notes
CDF C7	1	Command	151.4600	103.5 (8)	159.3900	123.0 (2)	Tone 2
CALCORD	7	Tactical	156.0750	156.7 (6)	156.0750	156.7 (6)	EMS ON INCIDENT
CDF T18	8	Air To Ground	159.3450	192.8 (16)	159.3450	192.8 (16)	
AIR GUARD	16	Emergency	168.6250		168.6250	110.9 (1)	EMERGENCIES ONLY
9. Prepared by: Name:		Shannon Johnson	Pos/Title:	RESL	Signature: 		
ICS 204			Date/Time:	2/12/2017	23:59		

ASSIGNMENT LIST (ICS 204)

1. Incident Name: SPILLWAY DWR		2. Operational Period: Date From: 02/13/17 Date To: 02/14/17 Time From: 0600 Time To: 0600				3. Branch: Division/Group: A Staging Area: page 2 of 2	
4. Operations Personnel: Operations Section Chief: J. Ohs / T. Cobarrubia / J. Berringer Night: M. Higgins / S. Lovelace Branch Director: Division/Group Supervisor: G. Heart a.m. / J. Bacher p.m.							
5. Resources Assigned:							
Resource Identifier	Leader	Number of Personnel	Contact	Reporting Location, Special Equipment, Remarks, Notes, and Information			
Hydro Crane				DP 1	0600		
Hydro Crane				DP 1	0600		
Ballard Boats				DP 1	0600		
Ballard Boats				DP 1	0600		
Backhoe				DP 1	0600		
Backhoe				DP 1	0600		
Semi Truck w/ Lowboy				DP 1	0600		
Safety Officer	TBD			DP 1	0600		
6. Work Assignments: Continue road access to south side of tailrace. Start dredging operations.							
7. Special Instructions: ALL WORK CONTINGENT ON SAFETY CLEARANCE.							
8. Communications (radio and/or phone contact numbers needed for this assignment):							
Name	Ch	Function	Rx Freq	Rx Tone	Tx Freq	Tx Tone	Notes
CDF C7	1	Command	151.4600	103.5 (8)	159.3900	123.0 (2)	Tone 2
CALCORD	7	Tactical	156.0750	156.7 (6)	156.0750	156.7 (6)	EMS ON INCIDENT
CDF T18	8	Air To Ground	159.3450	192.8 (16)	159.3450	192.8 (16)	
AIR GUARD	16	Emergency	168.6250		168.6250	110.9 (1)	EMERGENCIES ONLY
9. Prepared by: Name:		Shannon Johnson	Pos/Title:	RESL	Signature:		
ICS 204			Date/Time:	2/12/2017 23:59			

ASSIGNMENT LIST (ICS 204)

1. Incident Name: SPILLWAY DWR		2. Operational Period: Date From: 02/13/17 Date To: 02/14/17 Time From: 0600 Time To: 0600				3. Branch: Division/Group: X Staging Area:	
4. Operations Personnel: Operations Section Chief: J. Ohs / T. Cobarrubia / J. Berringer Night: M. Higgins / S. Lovelace Branch Director: Division/Group Supervisor: E. Elliot a.m. / D. Brown p.m.							
5. Resources Assigned:						Reporting Location, Special Equipment Remarks, Notes, and Information	
Resource Identifier	Leader	Number of Personnel	Contact				
Excavator				DP 2	0600		
Excavator				DP 2	0600		
Excavator				DP 2	0600		
Boat DWR				DP 2	0600		
Boat DWR				DP 2	0600		
Boat DWR				DP 2	0600		
Boat SRC				DP 2	0600		
Boat SRC				DP 2	0600		
Grader				DP 2	0600		
Skid Loader				DP 2	0600		
Loader				DP 2	0600		
Reach Forklift				DP 2	0600		
Crane Truck				DP 2	0600		
6. Work Assignments: Continue debris removal in diversion pool and diversion dam gates. Construct additional log boom. Remove chipping debris. Maintain road as needed.							
7. Special Instructions: ALL WORK CONTINGENT ON SAFETY CLEARANCE.							
8. Communications (radio and/or phone contact numbers needed for this assignment):							
Name	Ch	Function	Rx Freq	Rx Tone	Tx Freq	Tx Tone	Notes
CDF C7	1	Command	151.4600	103.5 (8)	159.3900	123.0 (2)	Tone 2
CALCORD	7	Tactical	156.0750	156.7 (6)	156.0750	156.7 (6)	EMS ON INCIDENT
CDF T18	8	Air To Ground	159.3450	192.8 (16)	159.3450	192.8 (16)	
AIR GUARD	16	Emergency	168.6250		168.6250	110.9 (1)	EMERGENCIES ONLY
9. Prepared by: Name: Shannon Johnson		Pos/Title: RESL		Signature: 			
ICS 204		Date/Time: 2/12/2017 23:59					

1. INCIDENT NAME: Spillway DWR	2. PREPARED BY: Shem Hawkins	PREPARED DATE/TIME: 2/12/17 / 2100	3. # OF COPIES NEEDED:
4. REMARKS (Safety Notes, Hazards, Air Operations Special Equipment, etc.): TFR may not be staffed with aerial supervision. Make blind calls at 7 and 12 miles prior to entering the TFR			
Ensure your load calls reflect the increased temperatures. GPS settings: hddd°mm.mmm' with WGS 84 selected as the map datum.			
5. TFR: Center: Latitude: 39°32'26"N, Longitude: 121°29'02"W Radius: 4 nautical miles Altitude: From the surface up to and including 3000 feet MSL			

7. FREQUENCIES			8. FIXED WING	
	Phone	AM	FM	# Avail / Type/ Make-Model / FAA N# / Base(s)
AOBD: Matt Stanford	951-545-8205	124.775	151.2950	AIRTANKERS
ASGS: Shem Hawkins	530-990-5128	124.775		LEADPLANES
ATGS:				AIR TACTICAL PLATFORMS
HEBM:				TFR Freqs. 124.775
HLCO:				PILOT MAP:
Dispatch Aircraft Desk				

9. HELICOPTERS (Use Additional Sheets as Necessary)													
FAA N#	TY	MAKE/MODEL	BASE	AVAIL	START	REMARKS	FAA N#	TY	MAKE/MODEL	BASE	AVAIL	START	REMARKS
Copter 902	2	UH1H	Chico	0700	0730	Hoist	Guard	1	CH47	Chico	0700	0730	Hoist
Copter 102	2	UH1H	Chico	0700	0730	Hoist	Guard	1	CH47	Chico	0700	0730	Hoist
Copter 202	2	UH1H	Chico	0700	0730	Hoist							
Metro C1	2	UH1H	Chico	0700	0730	Hoist	Guard	1	UH72	Chico	0700	0730	Helco
Guard	1	UH60	Chico	0700	0730	Hoist	Guard	1	UH72	Chico	0700	0730	Helco
Guard	1	UH60	Chico	0700	0730	Hoist							
Guard	1	UH60	Chico	0700	0730	Hoist	ORCO	1	UH1H	Chico	0700	0730	Helco
Guard	1	UH60	Chico	0700	0730	Hoist							

10. TASK/MISSION/ASSIGNMENT (Use ICS-220a if additional space needed; Type/Function includes: Air Tactical, Retardant, Recon, Personnel Transport, Water Dropping, etc.)				
TYPE/FUNCTION	NAME OF PERSONNEL OR CARGO (if applicable) OR INSTRUCTIONS FOR TACTICAL AIRCRAFT	MISSION START	FLY FROM	FLY TO
Recon				
Water Drops/Retard.				
Personnel Transport				
Logistics				

INCIDENT RADIO COMMUNICATIONS PLAN		Incident Name Spillway DWR			Date/Time Prepared 2/12/2017 2230			Operational Period Date/Time 2/13/2017 0600-0600		
Ch #	Function	Channel Name/Trunked Radio System Talkgroup	Assignment	RX Freq N or W	RX Tone/NAC	TX Freq N or W	Tx Tone/NAC	Mode A, D or M	Remarks	
1	Command	CDF CMD 7	All Divisions	151.4600 N	103.5 (8)	159.3900 N	123.0 (2)	A	TONE 2	
2	Command	BTU LOCAL	All Divisions	151.4000 N	110.9 (1)	159.3750 N		A	BTU LOCAL TONE 10	
3	Command	BTU SUPP	All Divisions	154.415 N	123.0 (2)	159.0000 N			OST	
4										
5	Tactical	CDF TAC 27	Rescue Grp	159.3075 N	192.8 (16)	159.3075 N	192.8 (16)	A		
6	Tactical	CDF TAC 28		151.1825 N	192.8 (16)	151.1825 N	192.8 (16)	A		
7	Tactical	CALCORD	All Divisions	156.0750 N	156.7 (6)	156.0750 N	156.7 (6)	A	EMS ON INCIDENT	
8	Air To Ground	CDF TAC 18	All Divisions	159.3450 N	192.8 (16)	159.3450 N	192.8 (16)	A		
9										
10										
11										
12										
13										
14										
15										
16	Emergency	Air Guard	All Branches	168.6250 N		168.6250 N	110.9 (1)	A	EMERGENCIES ONLY	
17										
18										
19										
20	Emergency	Air Guard	All Branches	168.6250 N		168.6250 N	110.9 (1)	A	EMERGENCIES ONLY	

Prepared By (Communications Unit)

KYLE JOHNSON - COML TEAM 3

Incident Location
Oroville Dam

The convention calls for frequency lists to show four digits after the decimal place, followed by either an "N" or a "W", depending on whether the frequency is narrow or wide band. Mode refers to either "A" or "D" indicating analog or digital (e.g. Project 25) or "M" indicating mixed mode. All channels are shown as if programmed in a control station, mobile or portable radio. Repeater and base stations must be programmed with the Rx and Tx reversed.



COMMUNICATIONS LIST (ICS 205A)

1. Incident Name: Spillway DWR Assist		2. Operational Period: Date From: 2/13/17 Date To: 2/14/17 Time From: 0600 Time To: 0600	
3. Basic Local Communications Information: CALFIRE IMT #3			
Incident Assigned Position	Name	Method of Contact	
INCIDENT COMMANDER	KEVIN LAWSON	(619) 892-1195	
INCIDENT COMMANDER	BARRY BIERMANN	(707) 529-9689	
INCIDENT COMMANDER	JUSTIN MCGOUGH (T)	(951) 840-8155	
OPERATIONS SECTION CHIEF	NICK TRUAX	(530) 448-2405	
OPERATIONS SECTION CHIEF	JEFF OHS	(909) 214-8083	
OPERATIONS SECTION CHIEF	ERICH SCHWAB	(530) 517-2026	
OPERATIONS SECTION CHIEF	NICK SCHULER (T)	(619) 733-0675	
OPERATIONS BRANCH DIR	SEAN NORMAN	(530) 864-5903	
OPERATIONS BRANCH DIR	CHRIS WATERS	(559) 281-4308	
OPERATIONS BRANCH DIR	GEORGE CASARIO (T)	(714) 469-3420	
SAFETY OFFICER	DAVID SARGENTI	(831) 596-4724	
SAFETY OFFICER	DAVID BROCKMAN	(530) 682-2522	
LIASON OFFICER	MIKE MARTIN	(480) 472-1614	
LIASON OFFICER	MITCH VILLAPANDO	(619) 994-0290	
PUBLIC INFO OFFICER	MIKE SMITH	(951) 232-4049	
PUBLIC INFO OFFICER	LUCAS SPELMAN	(951) 347-3034	
PUBLIC INFO OFFICER	DAN OLSON	(951) 837-1615	
PUBLIC INFO OFFICER	JOSH JANSSEN	(951) 830-8120	
PUBLIC INFO OFFICER	RICHARD CORDOVA	(951) 337-3673	
LAW ENFORCEMENT LIASON	PHILIP FONTANETTA	(213) 210-6809	
LAW ENFORCEMENT LIASON	BILL BOYES	(530) 604-5985	
AIR OPS BRANCH DIRECTOR	MATT STANFORD	(951) 545-8205	
AIR SUPPORT GROUP SUP	SHEM HAWKINS	(530) 990-5128	
FIRE BEHAVIOR ANALYST	JON HEGGIE	(619) 820-9481	
GIS	CHRIS INGRAM	(510) 427-2671	
TRAINING TECH/SPEC	ROB SCOTT	(949) 292-3207	
TRAINING TECH/SPEC	MATT SEYBERT	(714) 875-4040	
PLANS SECTION CHIEF	BUDDY BLOXHAM	(831) 236-5659	
SITUATION UNIT LEADER	TODD TUGGLE	(559) 760-3879	
SITUATION UNIT LEADER	JOSH BLACK (T)	(619) 609-3413	
SITUATION UNIT LEADER	GABE GARCIA	(916) 300-2170	
RESOURCE UNIT LEADER	SHANNON JOHNSON	(530) 448-2497	
RESOURCE UNIT LEADER	LEONEL PLATA	(559) 246-9225	
RESOURCE UNIT LEADER	JEFF DAPPER (T)	(909) 286-6450	
DEMOB UNIT LEADER	STEVE DEBENEDET	(530) 708-2792	
4. Prepared by: Name: <u>KYLE JOHNSON</u> Position/Title: <u>COML</u> Signature: 			
ICS 205A	IAP Page _____	Date/Time: <u>2/12/17 1700</u>	



MEDICAL PLAN

1. INCIDENT NAME

**SPILLWAY -
DWR
CA-CDF-000114**

2. DATE PREPARED

2/12/17

3. TIME PREPARED

1700 HOURS

4. OPERATIONAL PERIOD

2/13/17
0600-0600

5. INCIDENT MEDICAL AID STATIONS

MEDICAL AID STATIONS

LOCATION

PARAMEDICS

DWR OPERATIONS CENTER

460 GLEN DR OROVILLE, CA 95966

YES

NO

XX

6. TRANSPORTATION

A. Air Ambulances

NAME

ADDRESS

PHONE

PARAMEDICS

YES

NO

Enloe FlightCare

1531 Esplanade Chico, CA 95926

911

XX

B. Ground Ambulances

Butte County EMS - Oroville

1531 Esplanade Chico, CA 95926

911

XX

7. HOSPITALS

NAME

ADDRESS

TRAVEL TIME

AIR

GRND

PHONE

HELIPAD

YES

NO

BURN CENTER

YES

NO

Oroville Hospital

2767 Olive Hwy Oroville, CA

2 min

8 min

530-533-8500

XX

XX

Orchard Hospital

240 Spruce St Gridley, CA

15 min

30 min

530-846-9000

XX

XX

Enloe Medical Center - Trauma

1531 Esplanade Chico, CA

15 min

36 min

530-332-7300

XX

XX

U. C. Davis Hospital

2315 STOCKTON BLVD,
SACRAMENTO, CA

45 min

1.5 hrs

916-734-2011

XX

XX

8. MEDICAL EMERGENCY PROCEDURES

INJURY REPORTING PROCEDURES

NATURE OF INJURY _____

LOCATION OF PATIENT _____

TRANSPORTATION REQUESTED BY: AIR ___ GROUND ___

POINT OF PICKUP _____

LAT _____ LONG _____

PATIENT UNIT ID _____
REMINDER: DO NOT GIVE PT NAME OVER RADIO

AGE _____

SEX: MALE ___ FEMALE ___

ALL EMERGENCIES---Secure the area and identify witnesses for later investigation. Keep an accurate log of events.

LINE EMERGENCY: Crew Supervisor to contact Division Supervisor with patient complaint/condition and location.

- Division Supervisor contacts:
 - 911
 - ACC - Area Control Center - (530) 534-2499
- ACC contacts.
 - Medical Unit
 - Safety Officer
 - Operations
- Division Supervisor will run medical emergency

BASE EMERGENCY: Contact 911. Notify the Medical Unit with patient complaint/condition and location. Medical Staff will respond to stabilize incident.

Medical Unit (530) 215-8222

ICS 206 8-78

9. PREPARED BY (MEDICAL UNIT LEADER)

Barbara Holbrook, MEDL *[Signature]*

10. REVIEWED BY (SAFETY OFFICER)

Mike Parreira, SQER *[Signature]*



PUBLIC INFORMATION SECTION



Incident Information Line: (530) 872-5951

Incident Media Line: (530) 268-5869

STATUS	
Incident Start Date: 02/07/2017	Incident Start Time: 2:00 PM
Incident Type: Northern Winter Storms	Description: Damage to the Oroville Spillway
Incident Location: Oroville Dam, Canyon Dr. & Oroville Dam Rd, Oroville, CA 95966	

MEDIA – The California State Penal Code Section 409.5(d) allows the news media to enter scenes of disaster, riot or civil disturbance. Properly identified members of the news media should not be restricted from entering locations specified within the code. However, this does not include crime scenes, private property and does not imply that the news media may interfere with incident operations while they are in the areas of concern. You can get further information about Penal Code Section 409.5(d) at <http://www.leginfo.ca.gov/cgi-bin/displaycode?section=pen&group=00001-01000&file=403-420.1>

PHOTOGRAPHS AND VIDEOS OF INCIDENT – We are in a new era of media. Media no longer means news/broadcast industry, but now refers to anyone that has the capability to shoot video, photographs and post them onto social media sites in a matter of minutes. Unfortunately, we have seen some instances of photographs or videos that have depicted unsafe, unprofessional or embarrassing circumstances which are a serious breach of ethics. When this happens, it reflects poorly on all that are attached to this incident. Posting an inappropriate video, photo or blog comment could expose oneself to unwanted ramifications. It may be unsafe to shoot photos or video and a firefighter who is concentrating on a camera loses their situational awareness.

The Public Information Office would like copies of the video and pictures that you safely took while not in an emergency situation, fire suppression activity or in an overhead assignment. Bring your video and pictures to the Public Information trailer; they will be reviewed and possibly uploaded to our many CAL FIRE social media sites. Remember, we don't want photographs or videos that depict unsafe, unprofessional or embarrassing circumstances, which are a serious breach of ethics. You can also send your photographs and videos to the following email "Mike.Smith5@fire.ca.gov".

LOST AND FOUND – The Information Section will manage lost and found items for the incident. If you have lost an item please leave your contact information and what you have lost at the Information Section. If you have found an item on the incident, bring the item to the Information Section with your contact information as well.

FINANCE SECTION

MESSAGE

2/13/17



Please be sure to check-in daily, check-in locations are at Admin building & Spillway Trailer

A finance documents drop off box is in the Admin Building lobby on the front counter please be sure to get in your time documents daily (DWR 208 & ICS 214)

DWR staff with hotel rates over \$90 requires an approved "Excess Lodging Rate Request/Approval STD 255c" attached to their travel expense claim. A supply of forms are available at the Admin Building lobby counter. These forms require your Division Chief approval. Please submit all requests to Jessica Roles. She will insure they get to the appropriate Division Chief for approval

Jessica Roles, FSC

