

122°50'W

122°4'30'W

122°4'0'W

122°3'30'W

37°12'0"N

37°12'0"N

BEAR INCIDENT
CA-CZU-007822

Infrared Interpretation
Date of Imagery: 10/20/17 2057 PDT
Heat Perimeter: 341 Acres



37°11'30"N

37°11'30"N

37°11'0"N

37°11'0"N



37°10'30"N

37°10'30"N

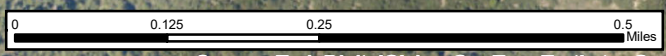
37°10'0"N

37°10'0"N

Infrared Legend

-  Heat Perimeter
-  Isolated Heat Source

NAD 83 California Teale Albers
 IRIN: Kurt Teuber



Source: Esri, DigitalGlobe, GeoEye, Earthstar Geographics, CNES/Airbus DS, USDA, USGS, AeroGRID, IGN, and the GIS User Community

122°4'30'W

122°4'0'W

122°3'30'W