

Page Grid

0

-) Division Break [Branch Break ! Drop Point
- └─ Uncontrolled Fire Edge



Central LNU Complex
 CA-LNU-010104
IAP MAP
 OCT 12, 2017
 NAD83 1:200,000



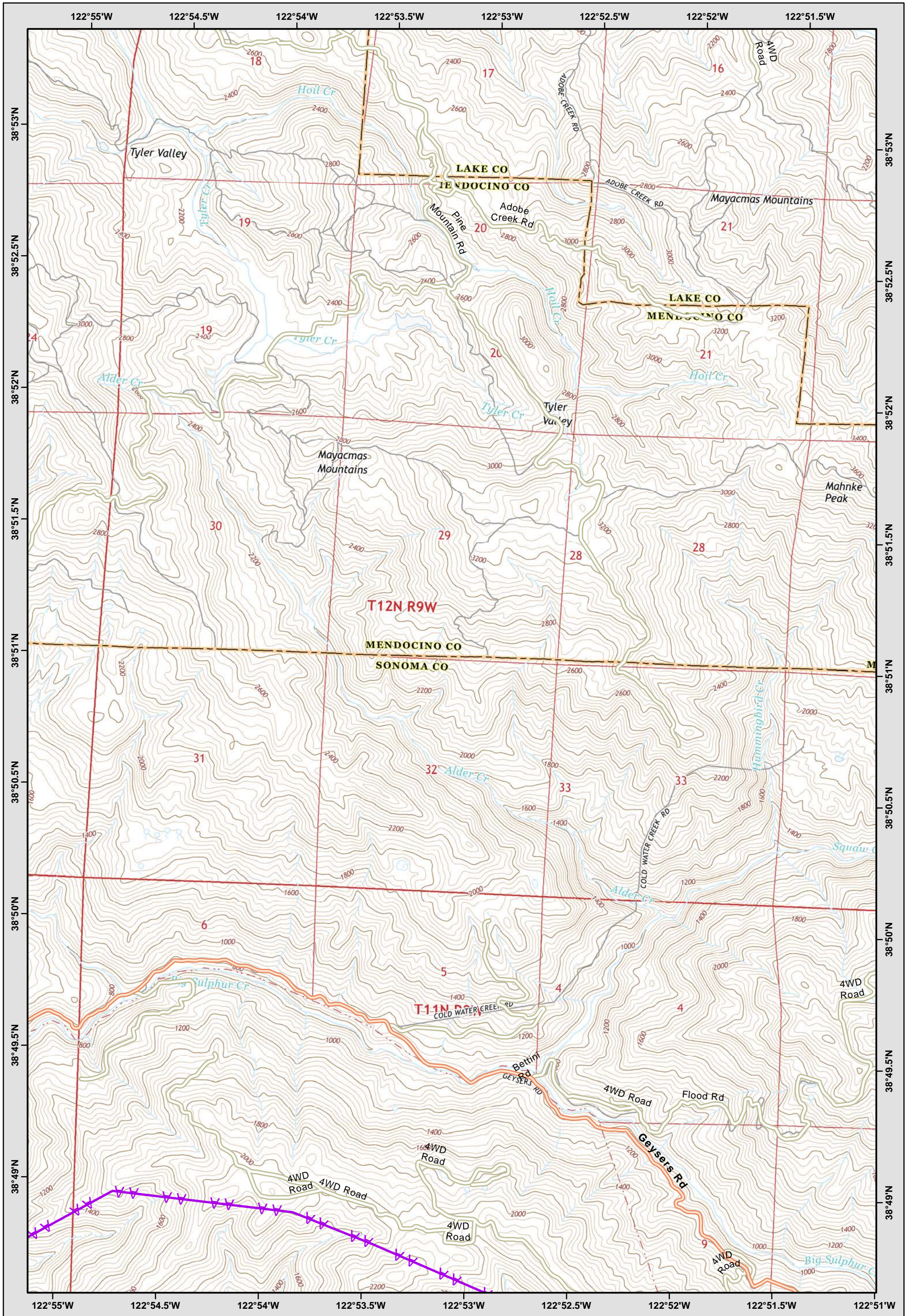
Page Grid

0	0	0
0	1	2
0	4	5

- Division Break
- Branch Break
- Drop Point
- Uncontrolled Fire Edge
- Transmission Lines



Central LNU Complex
 CA-LNU-010104
IAP MAP
 OCT 12, 2017
 NAD83 1:24,000



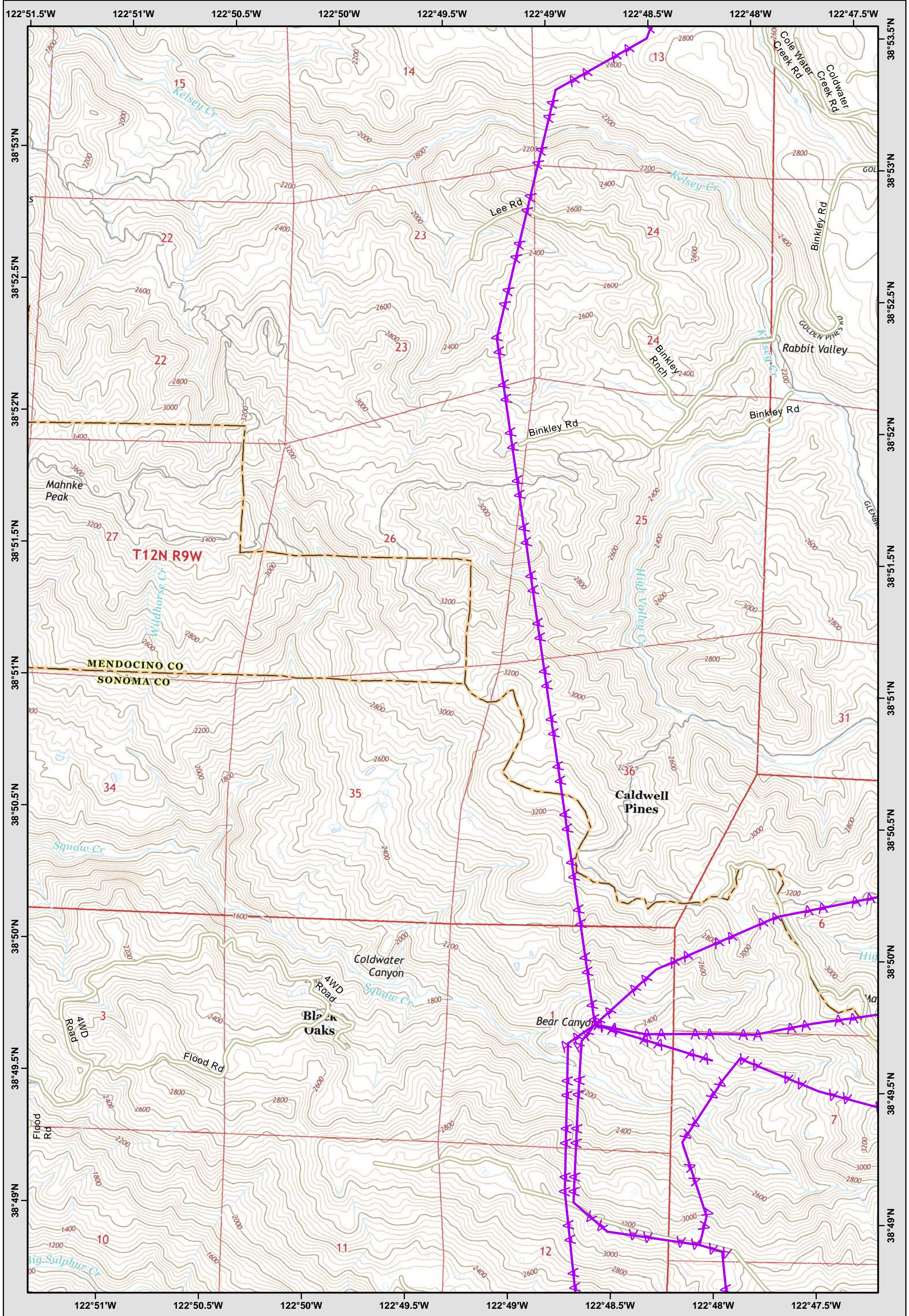
Page Grid

0	0	0
1	2	3
4	5	6

- Division Break
- Branch Break
- Drop Point
- Uncontrolled Fire Edge
- Transmission Lines



Central LNU Complex
 CA-LNU-010104
IAP MAP
 OCT 12, 2017
 NAD83 1:24,000



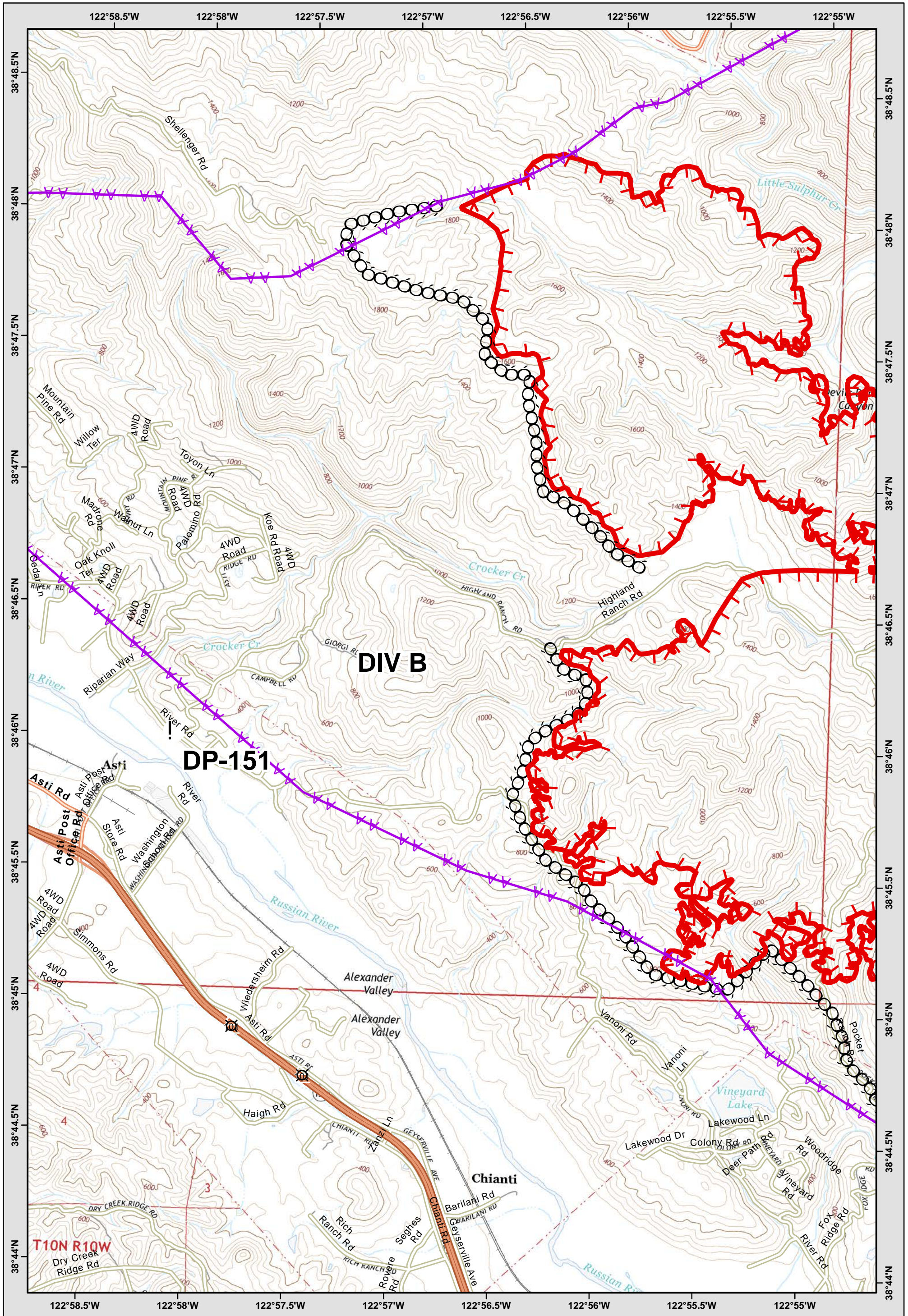
Page Grid

0	0	0
2	3	0
5	6	0

) (Division Break] [Branch Break ! Drop Point
 Uncontrolled Fire Edge Transmission Lines

Page: 3 0 1 Miles

Central LNU Complex
 CA-LNU-010104
IAP MAP
 OCT 12, 2017
 NAD83 1:24,000



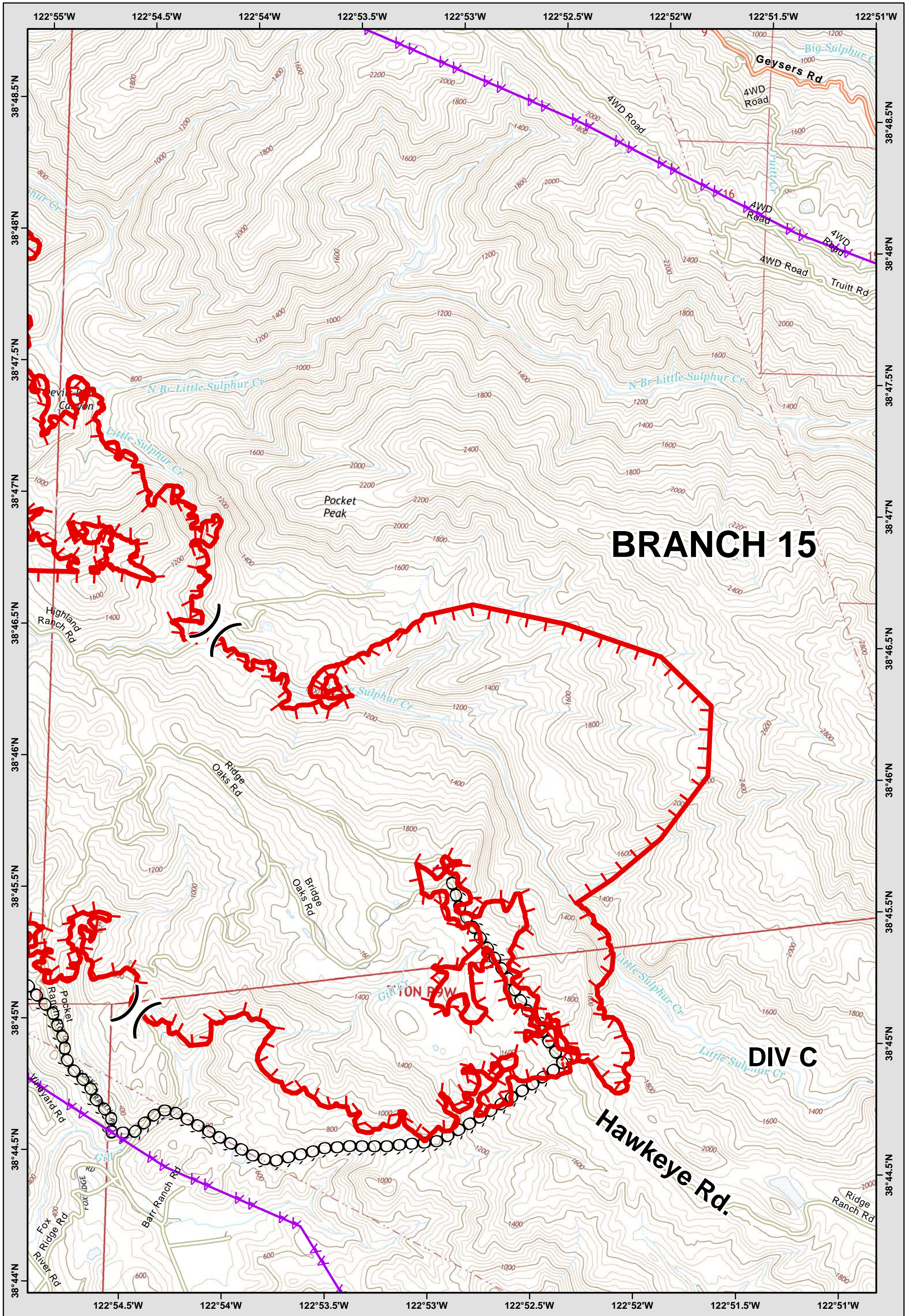
Page Grid

0	1	2
0	4	5
0	7	8

) (Division Break] [Branch Break ! Drop Point
 Uncontrolled Fire Edge Transmission Lines



Central LNU Complex
 CA-LNU-010104
IAP MAP
 OCT 12, 2017
 NAD83 1:24,000



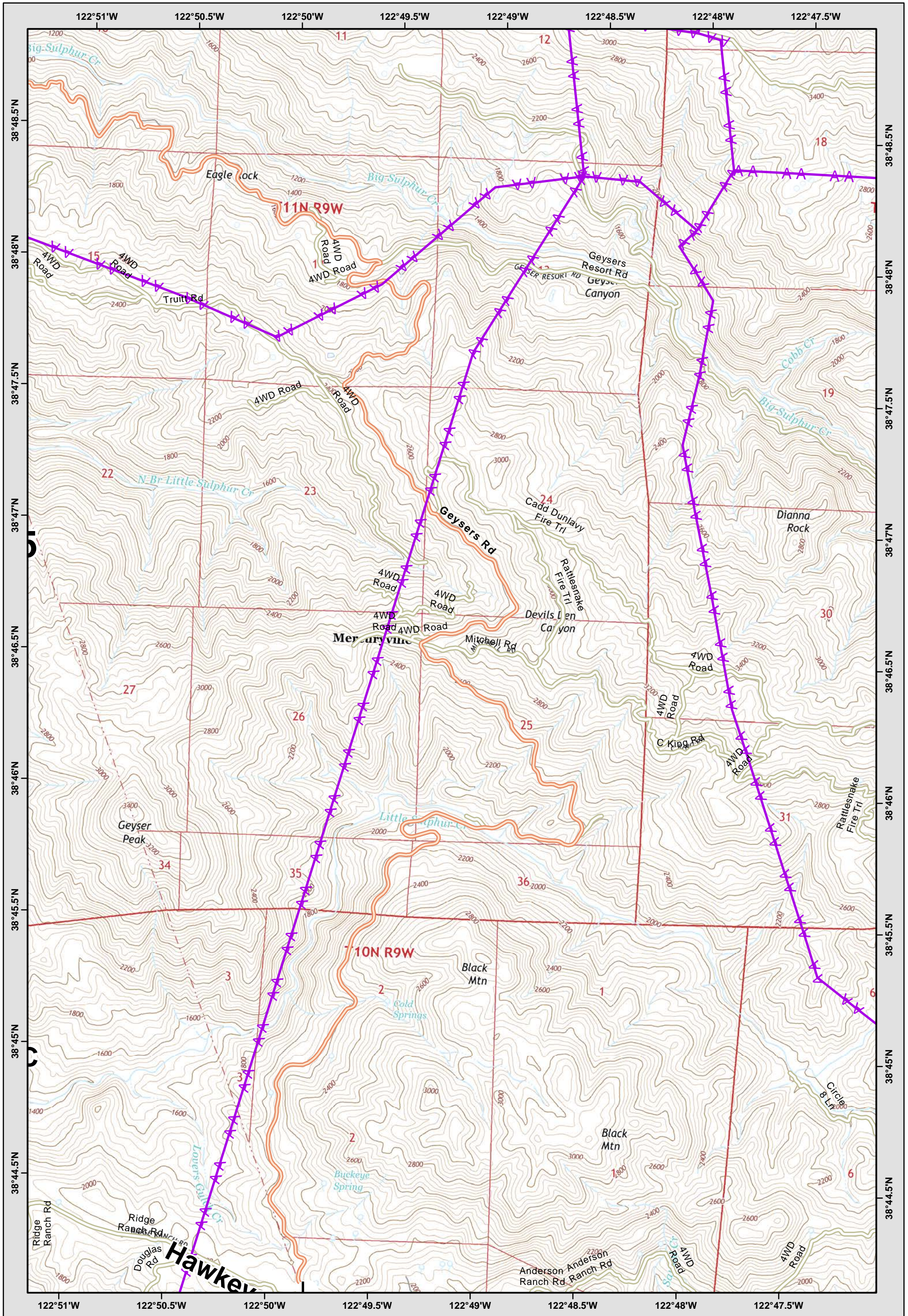
Page Grid

1	2	3
4	5	6
7	8	9

-)) Division Break
- [[Branch Break
- ! Drop Point
- Uncontrolled Fire Edge
- Transmission Lines



Central LNU Complex
 CA-LNU-010104
IAP MAP
 OCT 12, 2017
 NAD83 1:24,000



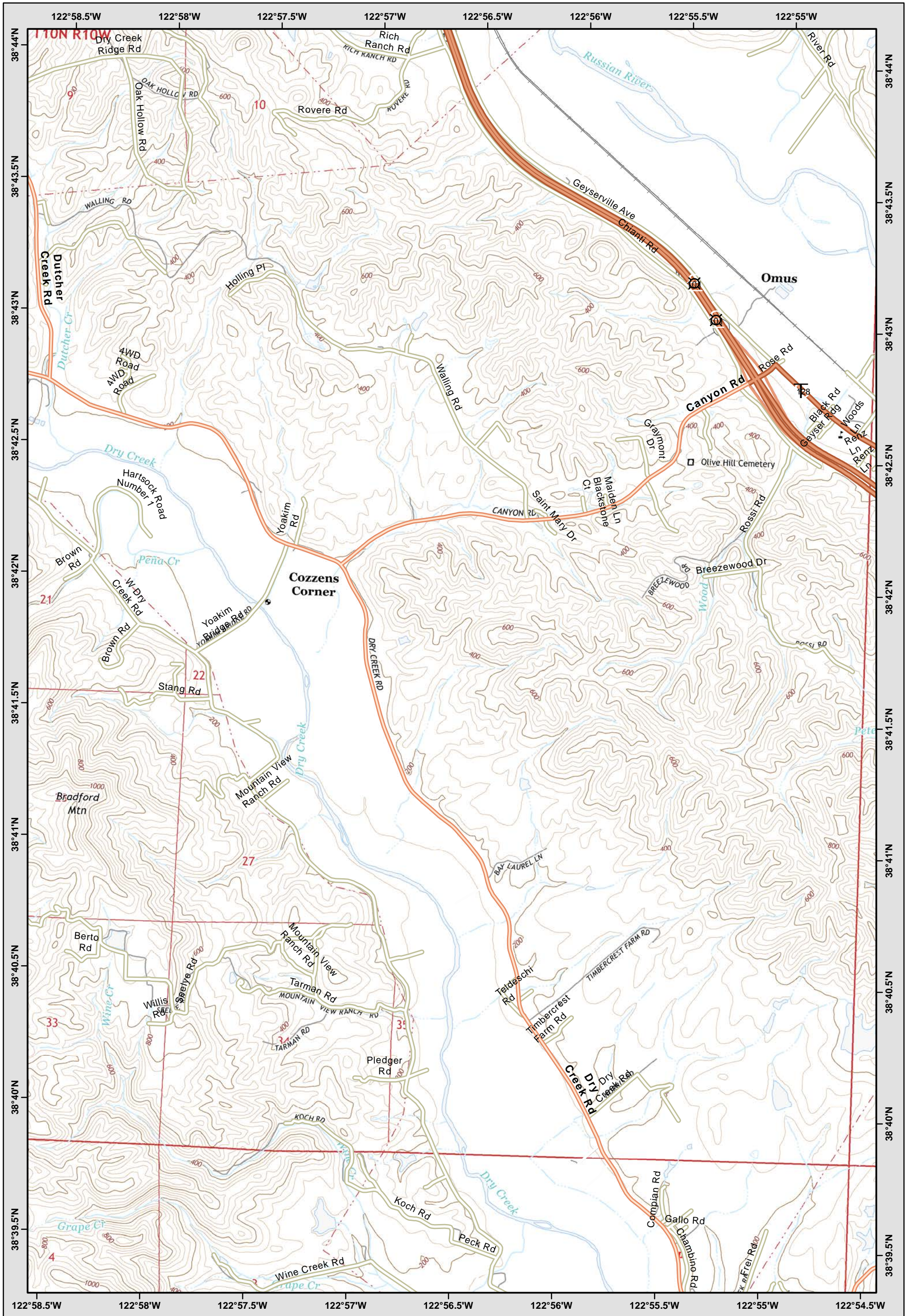
Page Grid

2	3	0
5	6	0
8	9	10

) (Division Break] [Branch Break ! Drop Point
 Uncontrolled Fire Edge Transmission Lines

Page: 6 0 1 Miles

Central LNU Complex
 CA-LNU-010104
IAP MAP
 OCT 12, 2017
 NAD83 1:24,000



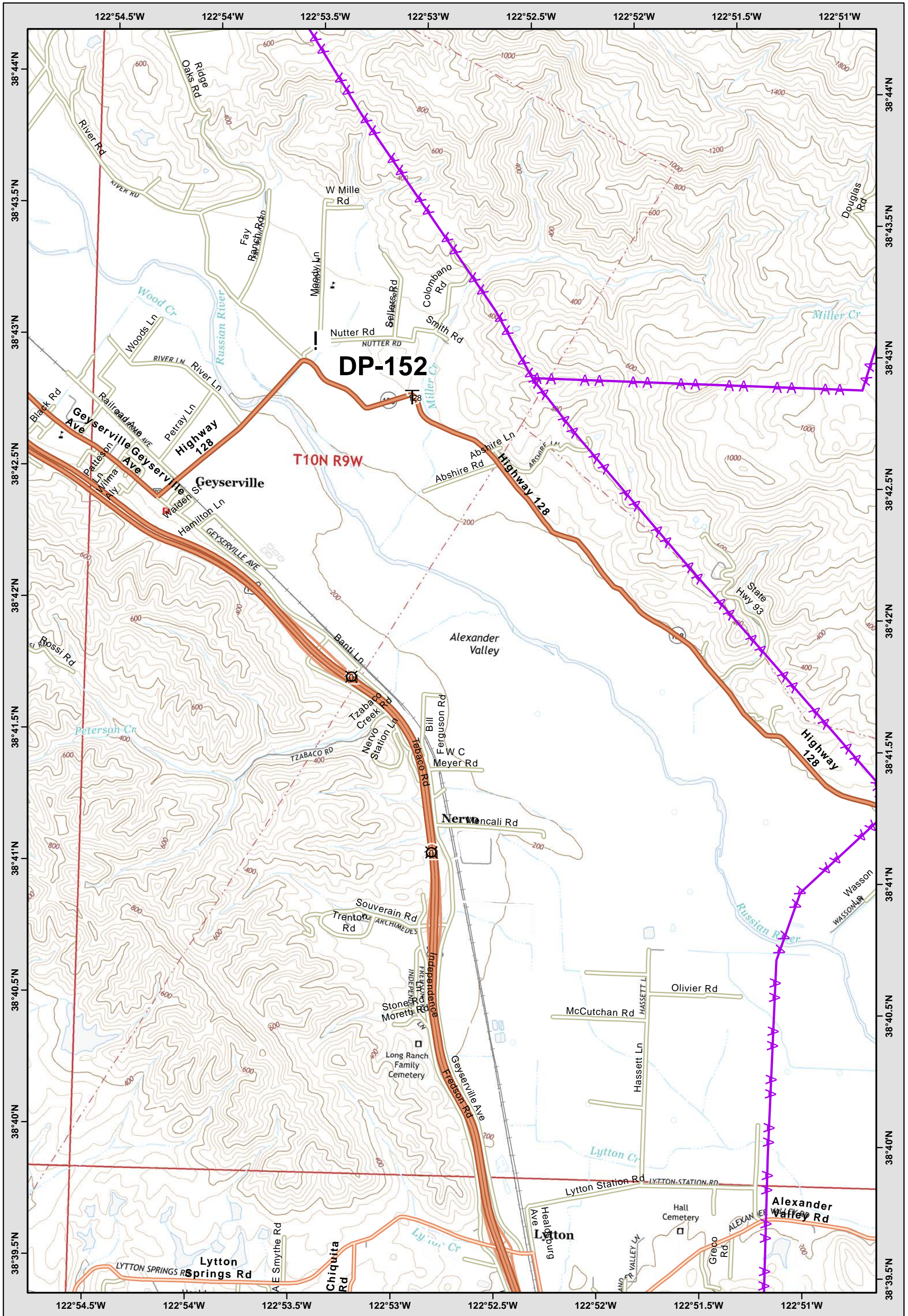
Page Grid

0	4	5
0	7	8
0	0	0

- Division Break
- Branch Break
- Drop Point
- Uncontrolled Fire Edge
- Transmission Lines



Central LNU Complex
 CA-LNU-010104
IAP MAP
 OCT 12, 2017
 NAD83 1:24,000



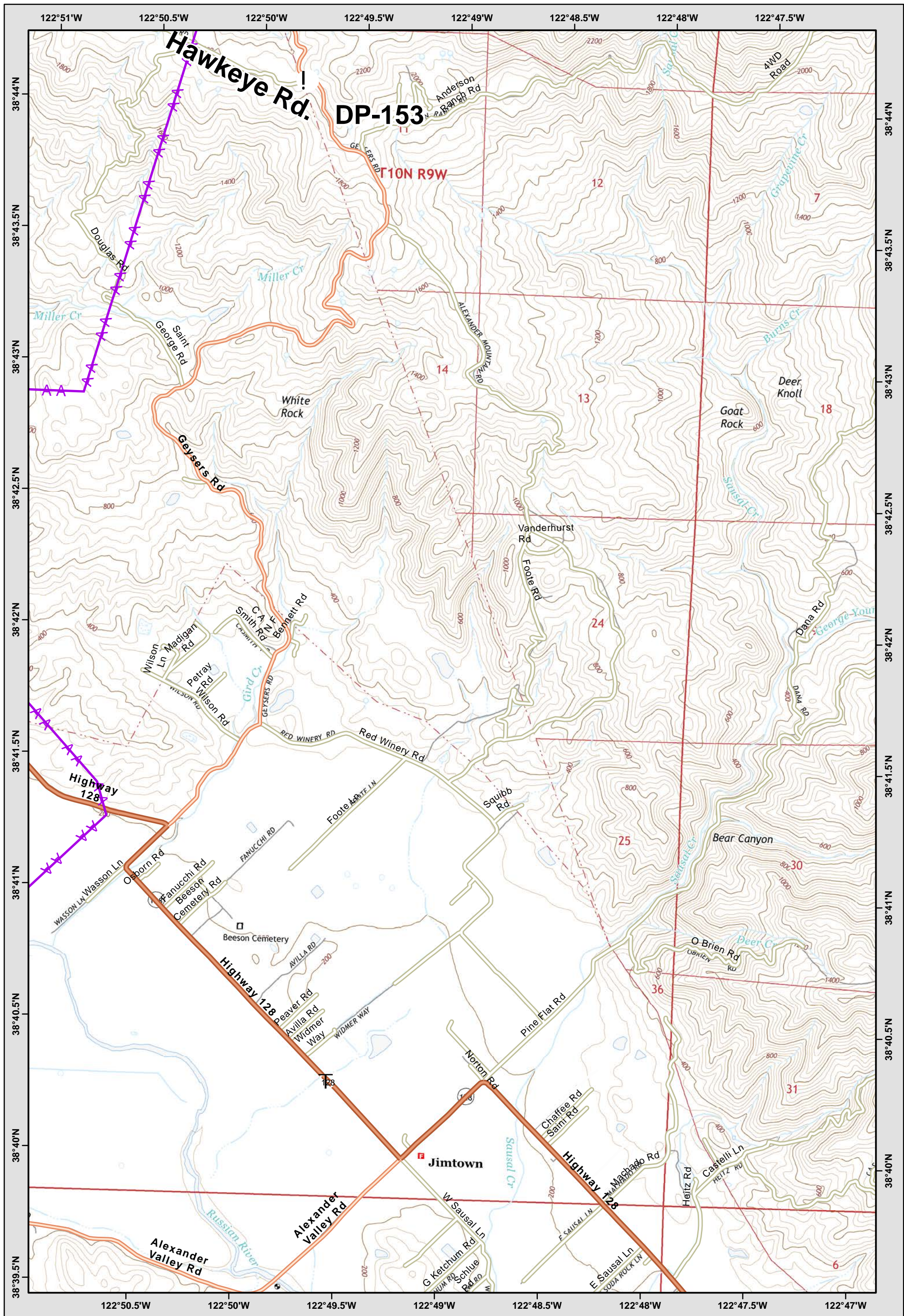
Page Grid

4	5	6
7	8	9
0	0	14

)) Division Break [[Branch Break ! Drop Point
 Uncontrolled Fire Edge Transmission Lines



Central LNU Complex
 CA-LNU-010104
IAP MAP
 OCT 12, 2017
 NAD83 1:24,000



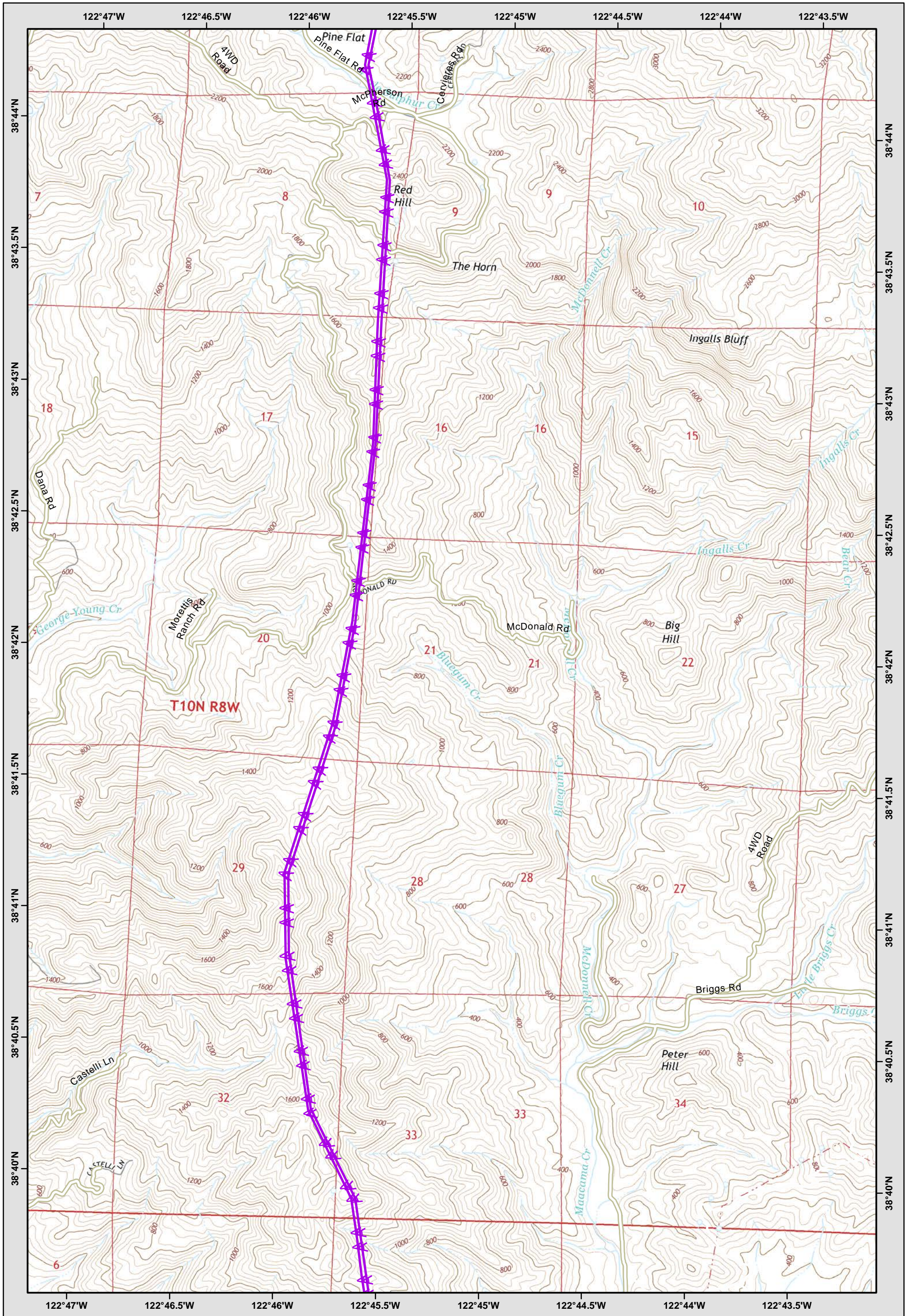
Page Grid

5	6	0
8	9	10
0	14	15

- Division Break
- Branch Break
- Drop Point
- Uncontrolled Fire Edge
- Transmission Lines



Central LNU Complex
 CA-LNU-010104
IAP MAP
 OCT 12, 2017
 NAD83 1:24,000



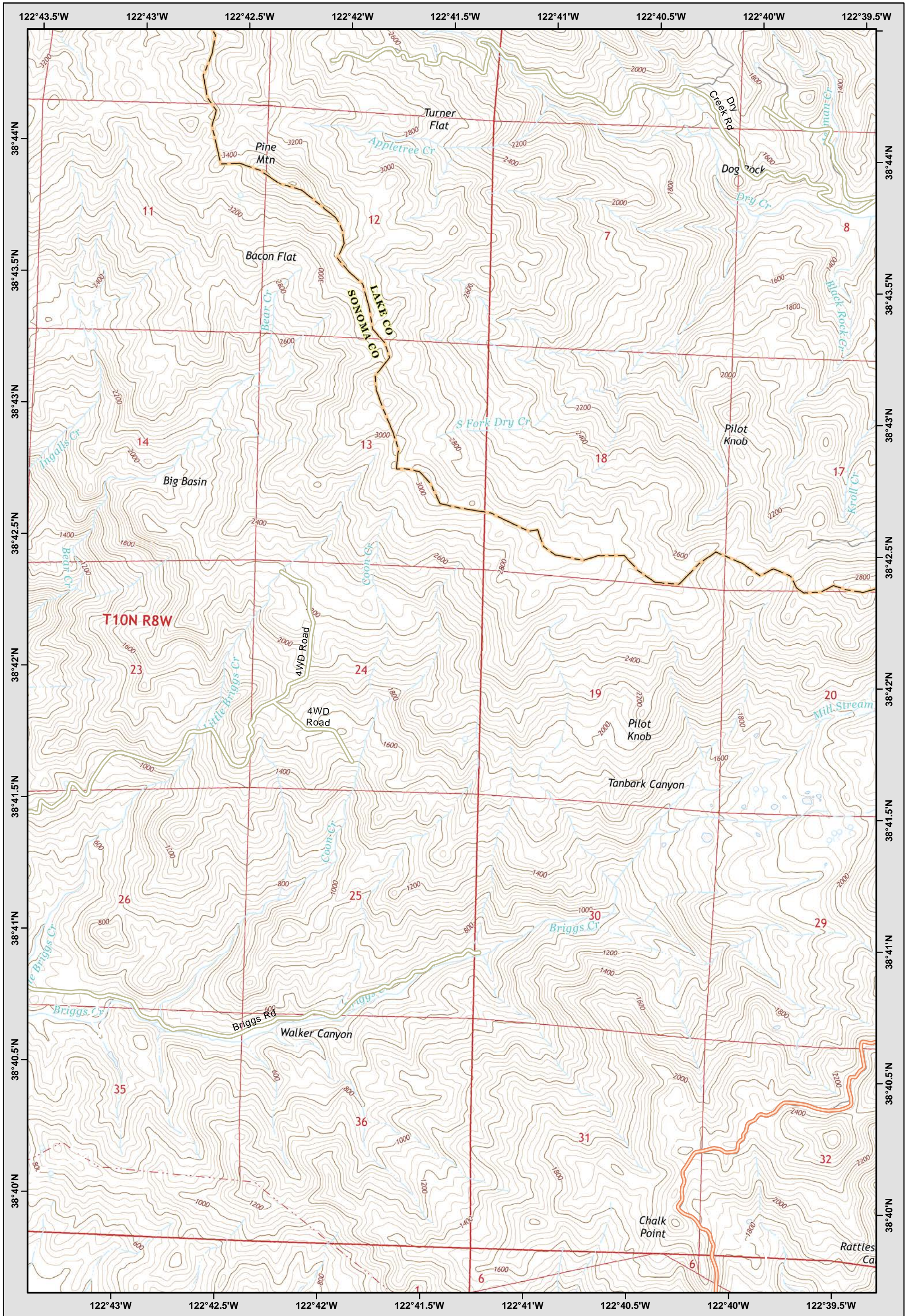
Page Grid

6	0	0
9	10	11
14	15	16

) (Division Break] [Branch Break ! Drop Point
 Uncontrolled Fire Edge Transmission Lines



Central LNU Complex
 CA-LNU-010104
IAP MAP
 OCT 12, 2017
 NAD83 1:24,000



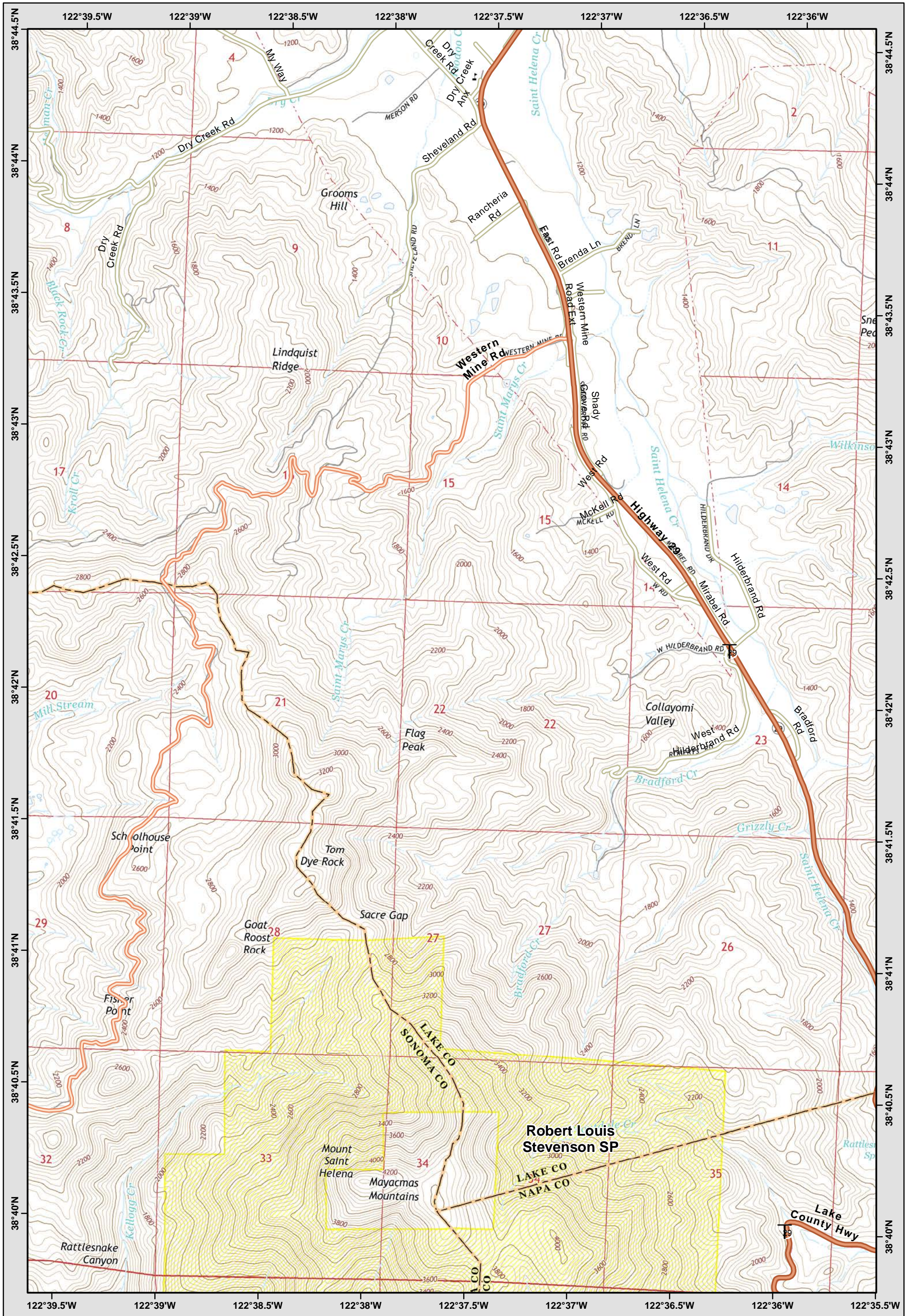
Page Grid

0	0	0
10	11	12
15	16	17

) (Division Break] [Branch Break ! Drop Point
 Uncontrolled Fire Edge Transmission Lines

Page: 11 0 1 Miles

Central LNU Complex
 CA-LNU-010104
IAP MAP
 OCT 12, 2017
 NAD83 1:24,000

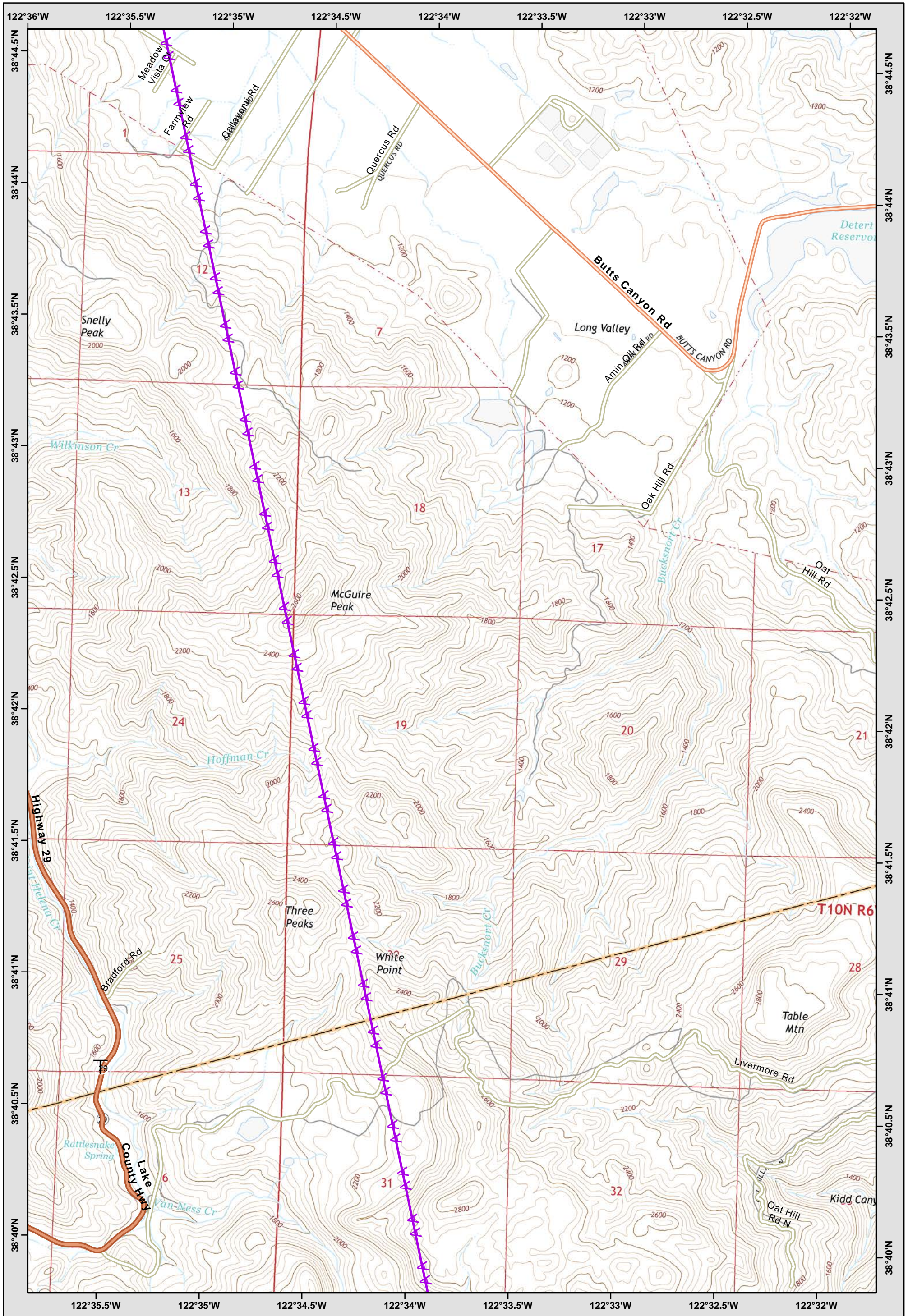


0	0	0
11	12	13
16	17	18

-) Division Break [Branch Break ! Drop Point
- ┌ Uncontrolled Fire Edge — Transmission Lines



Central LNU Complex
 CA-LNU-010104
IAP MAP
 OCT 12, 2017
 NAD83 1:24,000



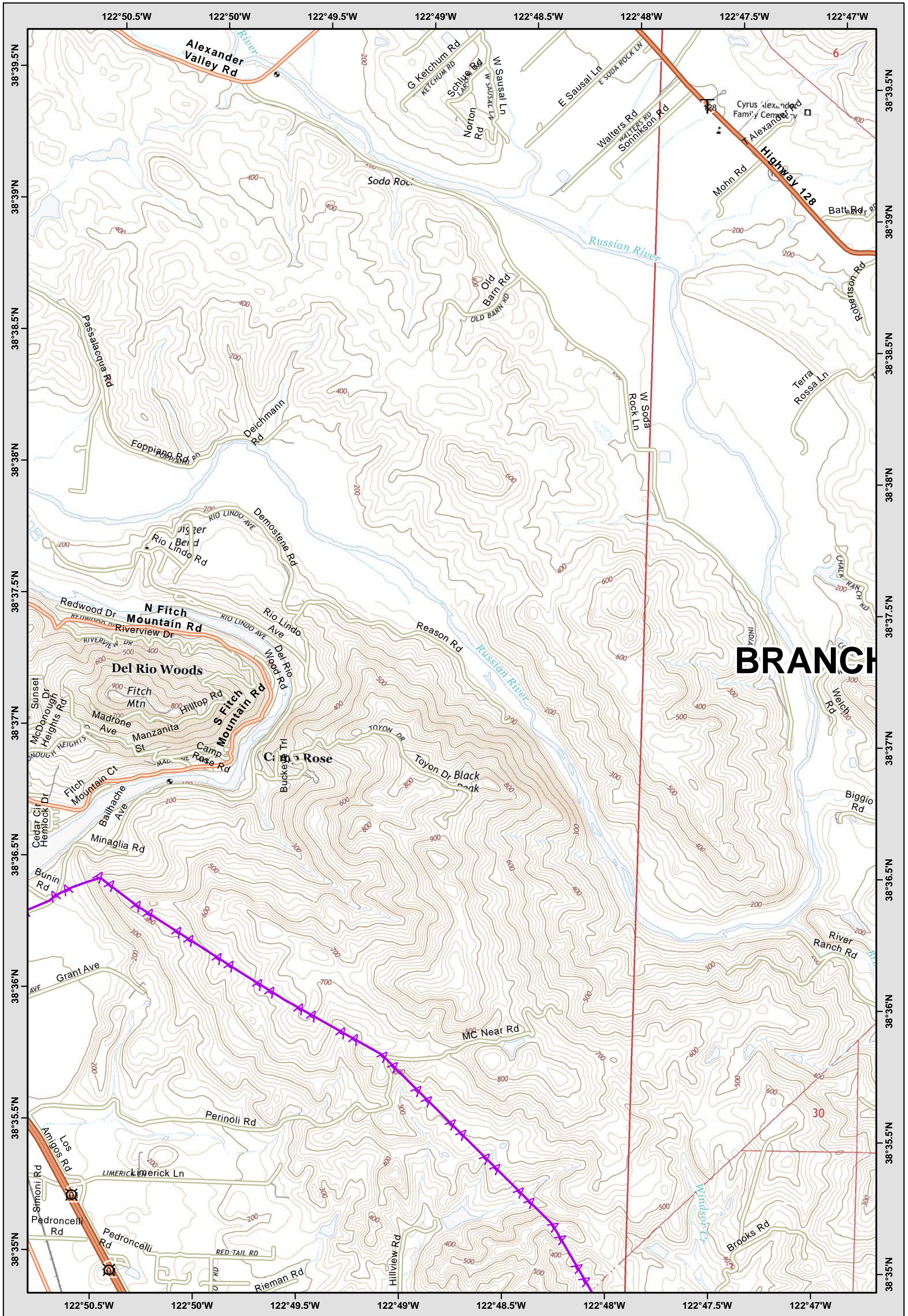
Page Grid

0	0	0
12	13	0
17	18	0

) (Division Break] [Branch Break ! Drop Point
 Uncontrolled Fire Edge Transmission Lines

Page: 13 0 1 Miles

Central LNU Complex
 CA-LNU-010104
IAP MAP
 OCT 12, 2017
 NAD83 1:24,000



BRANCH



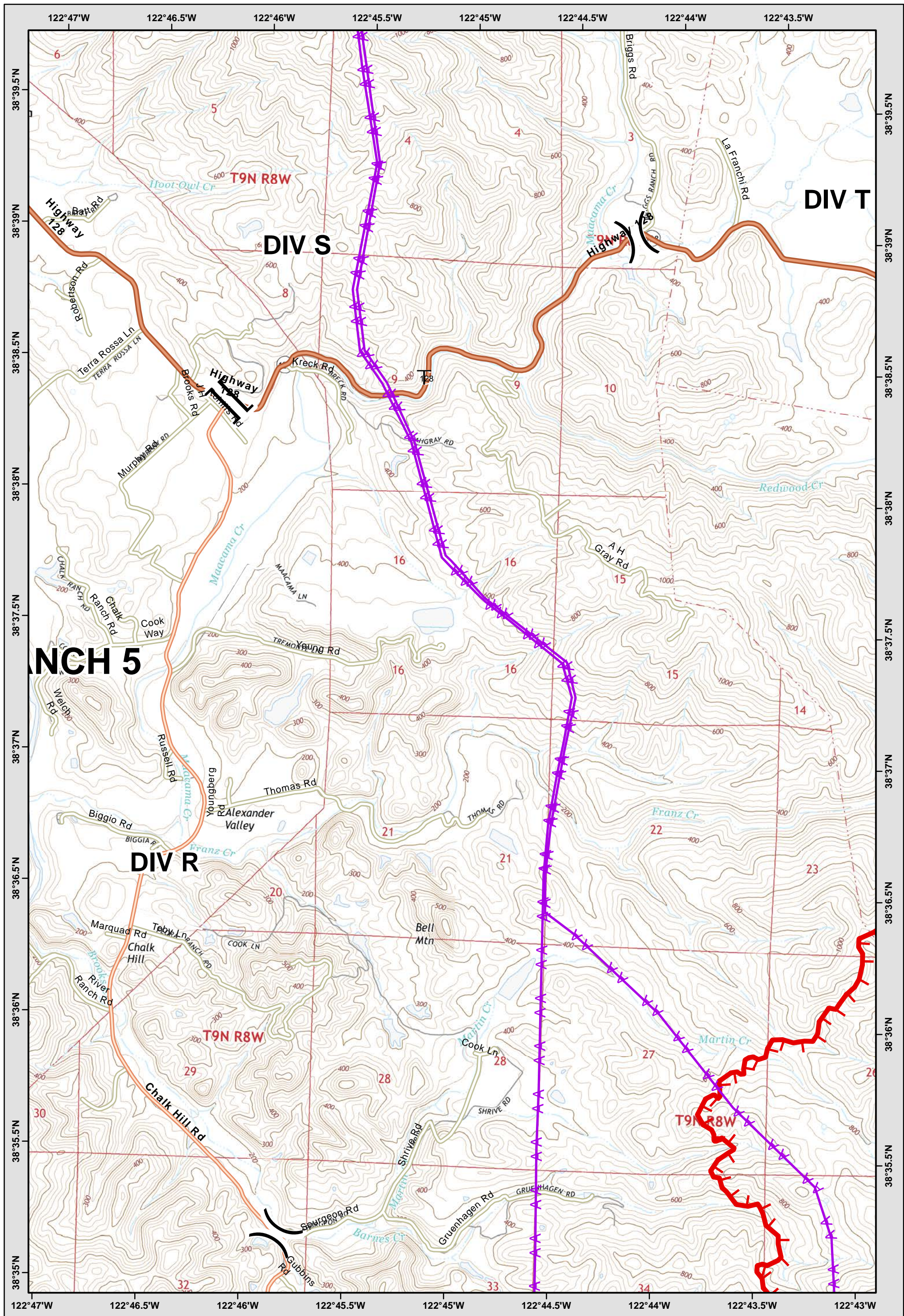
Page Grid

8	9	10
0	14	15
0	19	20

- Division Break
- Branch Break
- Drop Point
- Uncontrolled Fire Edge
- Transmission Lines



Central LNU Complex
 CA-LNU-010104
IAP MAP
 OCT 12, 2017
 NAD83 1:24,000




Page Grid

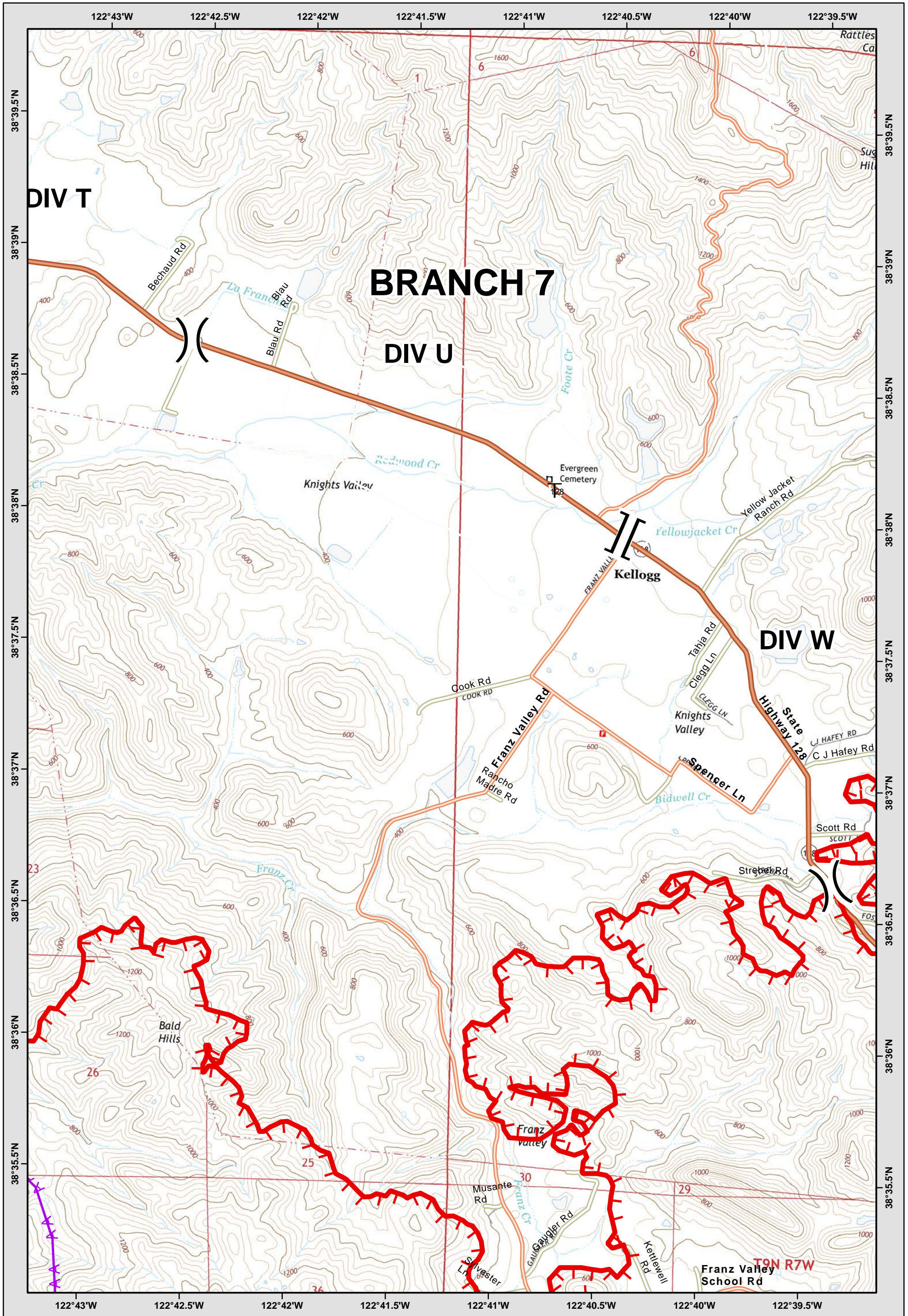
9	10	11
14	15	16
19	20	21

-) Division Break
- [Branch Break
- ! Drop Point
- └─ Uncontrolled Fire Edge
- ▲— Transmission Lines



Central LNU Complex
 CA-LNU-010104
IAP MAP
 OCT 12, 2017
 NAD83 1:24,000



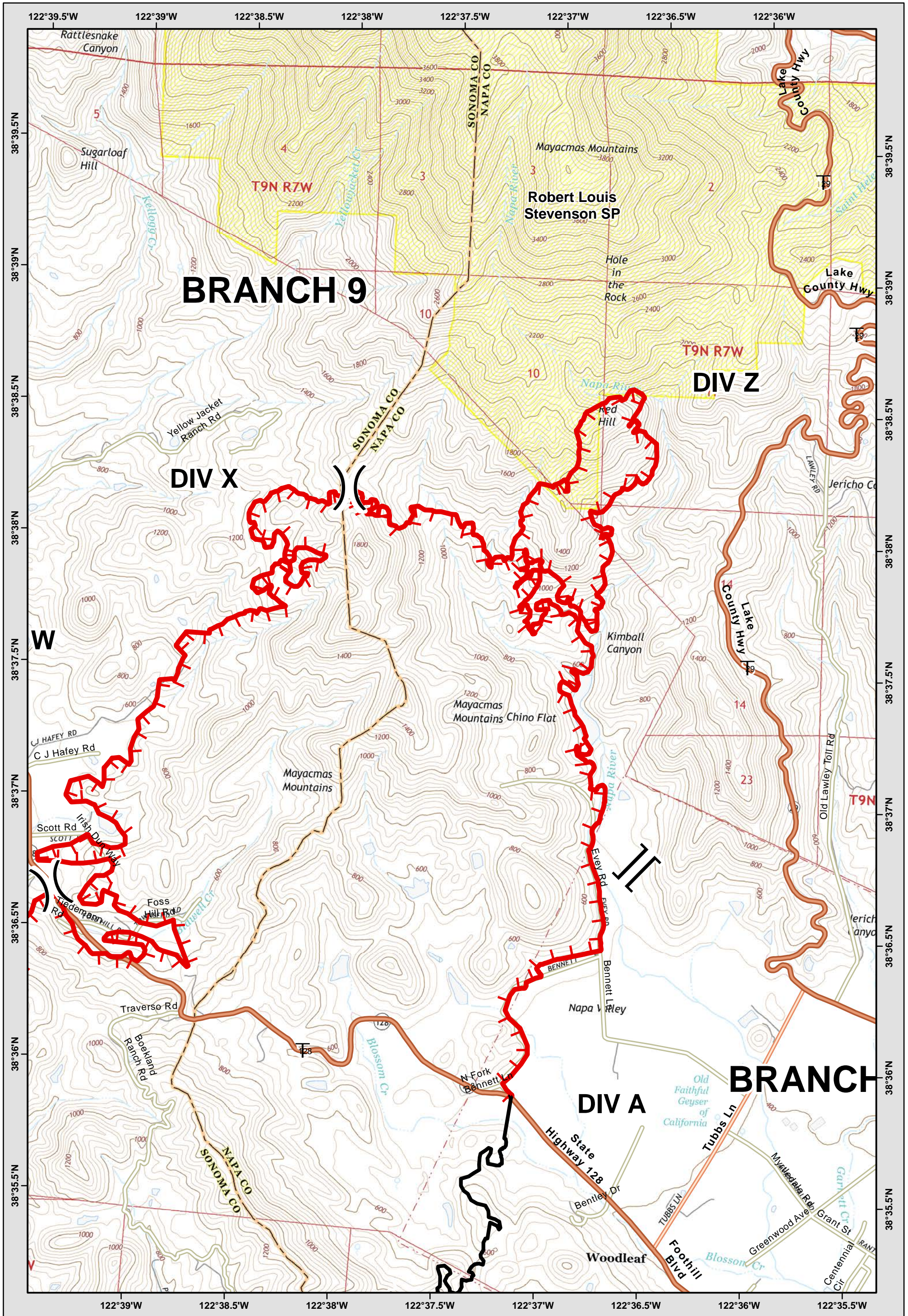


10	11	12
15	16	17
20	21	22

- Division Break
- Branch Break
- Drop Point
- Uncontrolled Fire Edge
- Transmission Lines



Central LNU Complex
 CA-LNU-010104
IAP MAP
 OCT 12, 2017
 NAD83 1:24,000



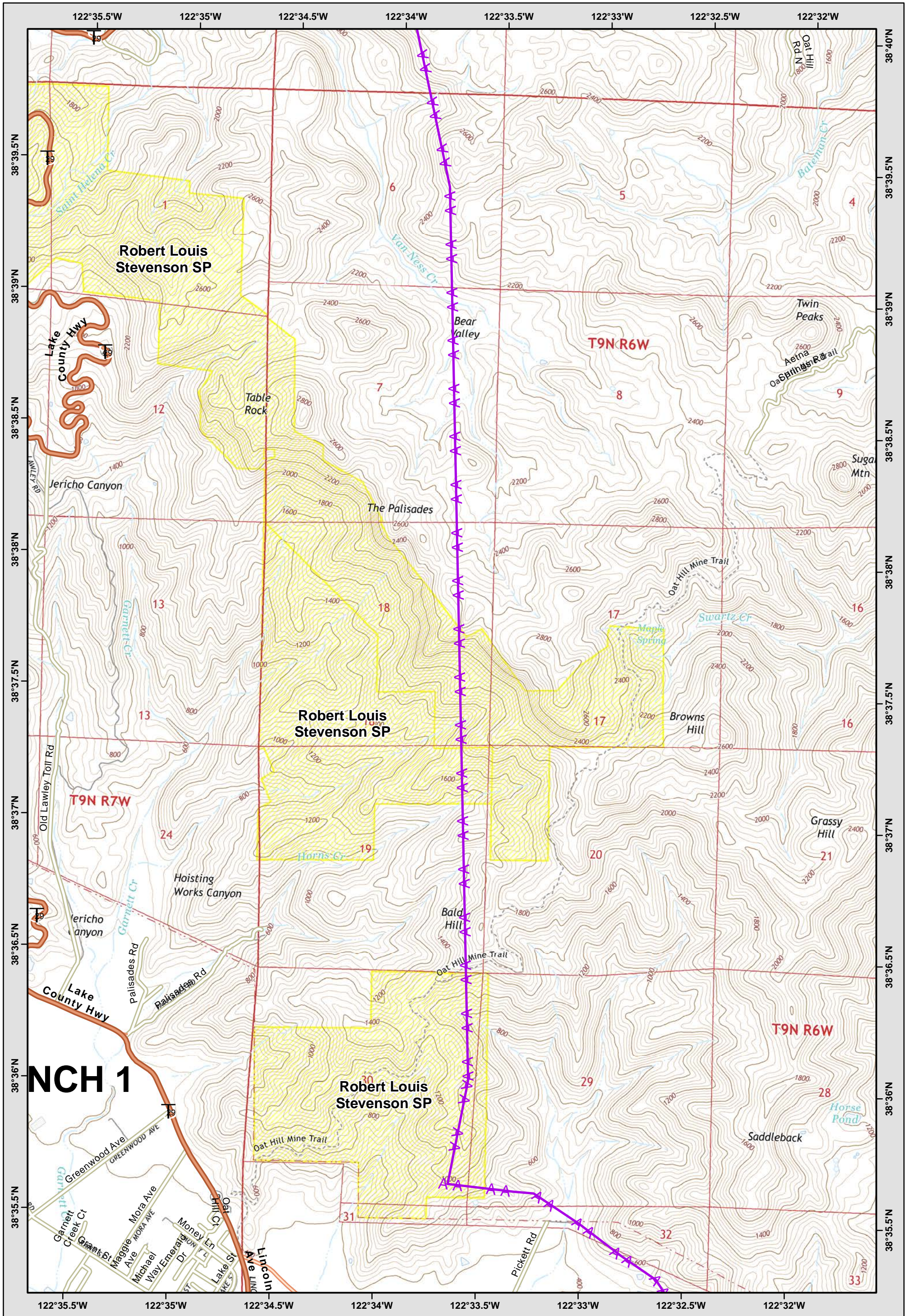
Page Grid

11	12	13
16	17	18
21	22	23

)) Division Break]] Branch Break ! Drop Point
 Uncontrolled Fire Edge Transmission Lines



Central LNU Complex
 CA-LNU-010104
IAP MAP
 OCT 12, 2017
 NAD83 1:24,000

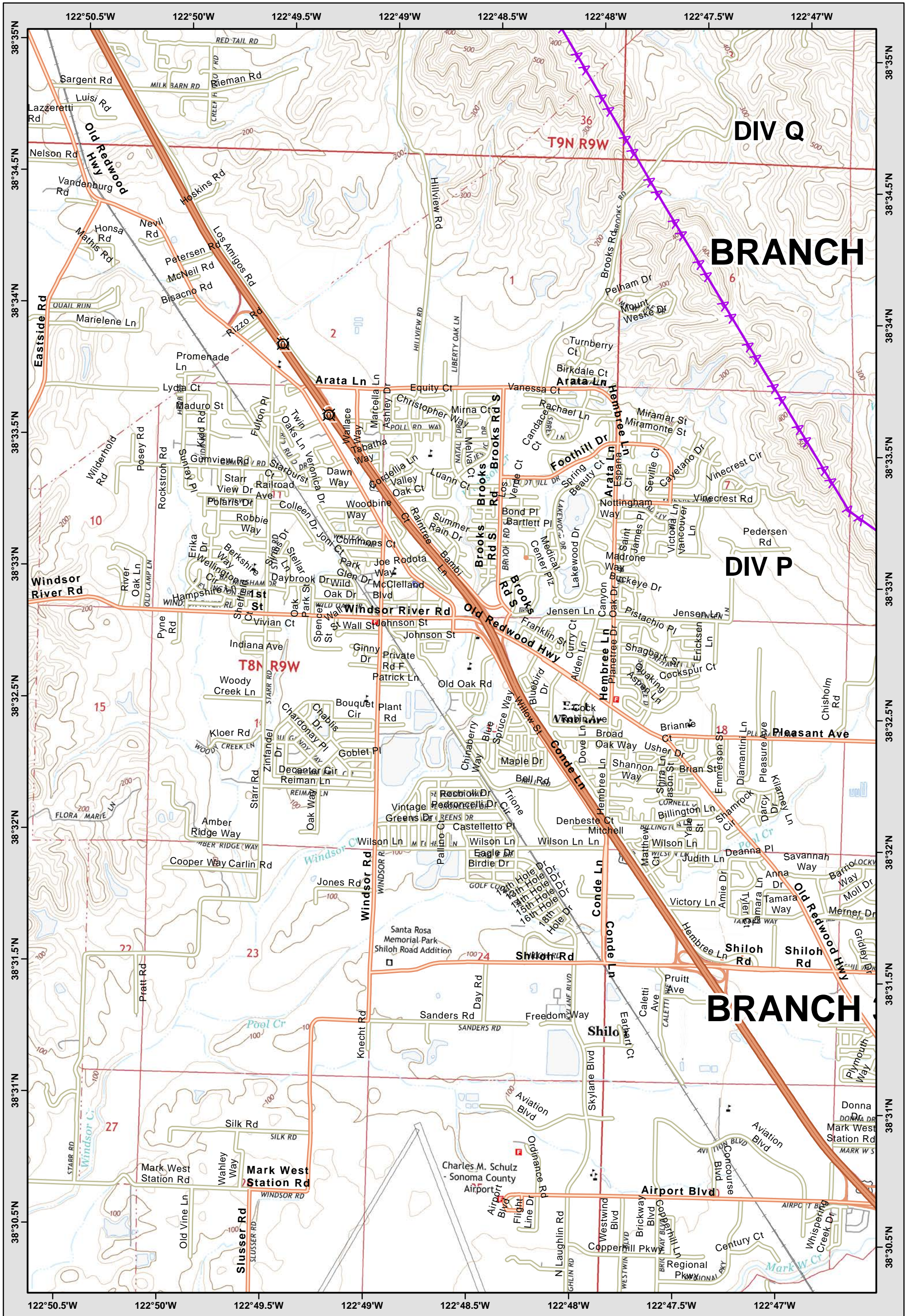


12	13	0
17	18	0
22	23	0

- Division Break
- Branch Break
- Drop Point
- Uncontrolled Fire Edge
- Transmission Lines



Central LNU Complex
 CA-LNU-010104
IAP MAP
 OCT 12, 2017
 NAD83 1:24,000




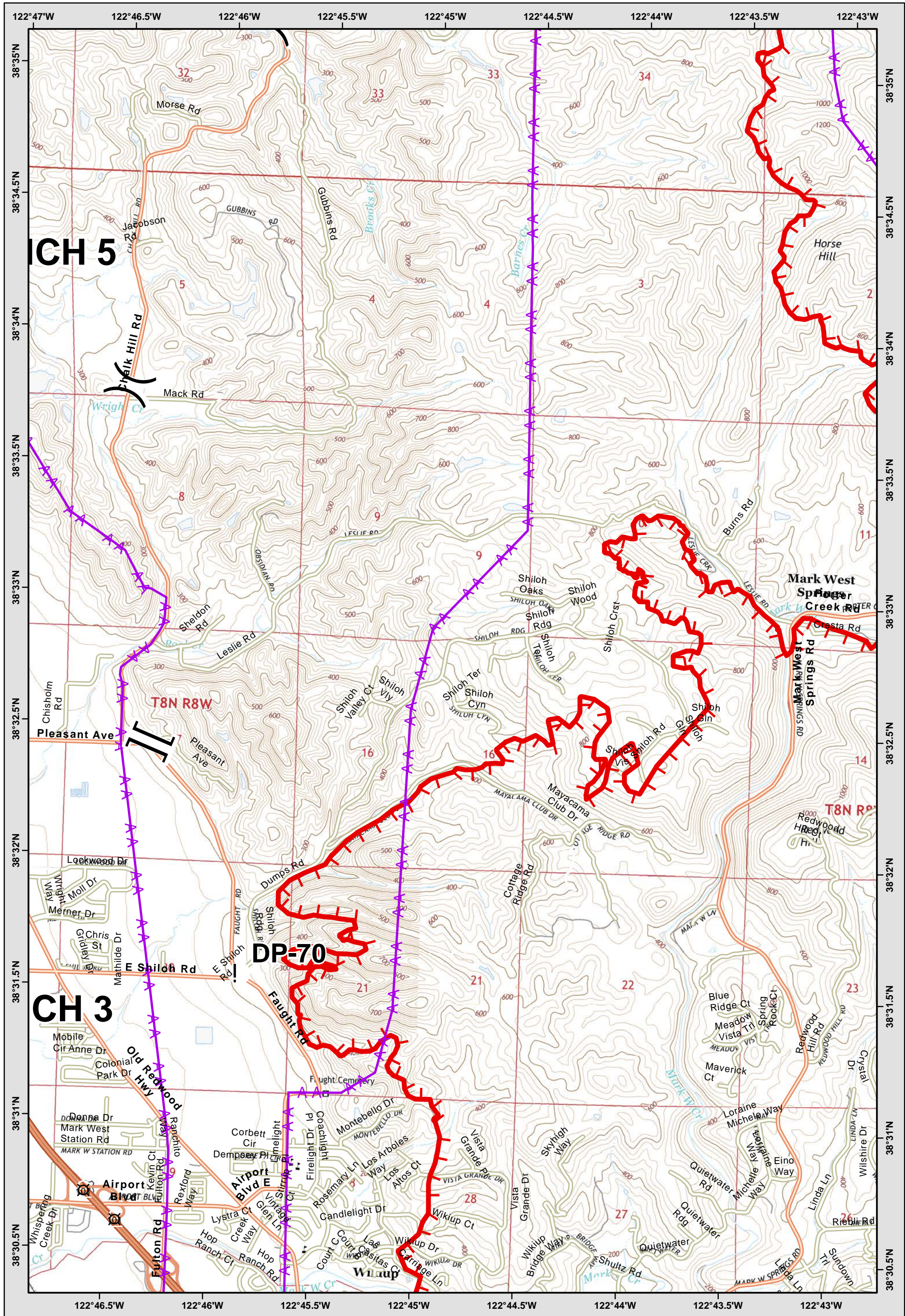
Page Grid

0	14	15
0	19	20
0	0	26

-) Division Break
- [Branch Break
- ! Drop Point
- ┌ Uncontrolled Fire Edge
- ▲— Transmission Lines



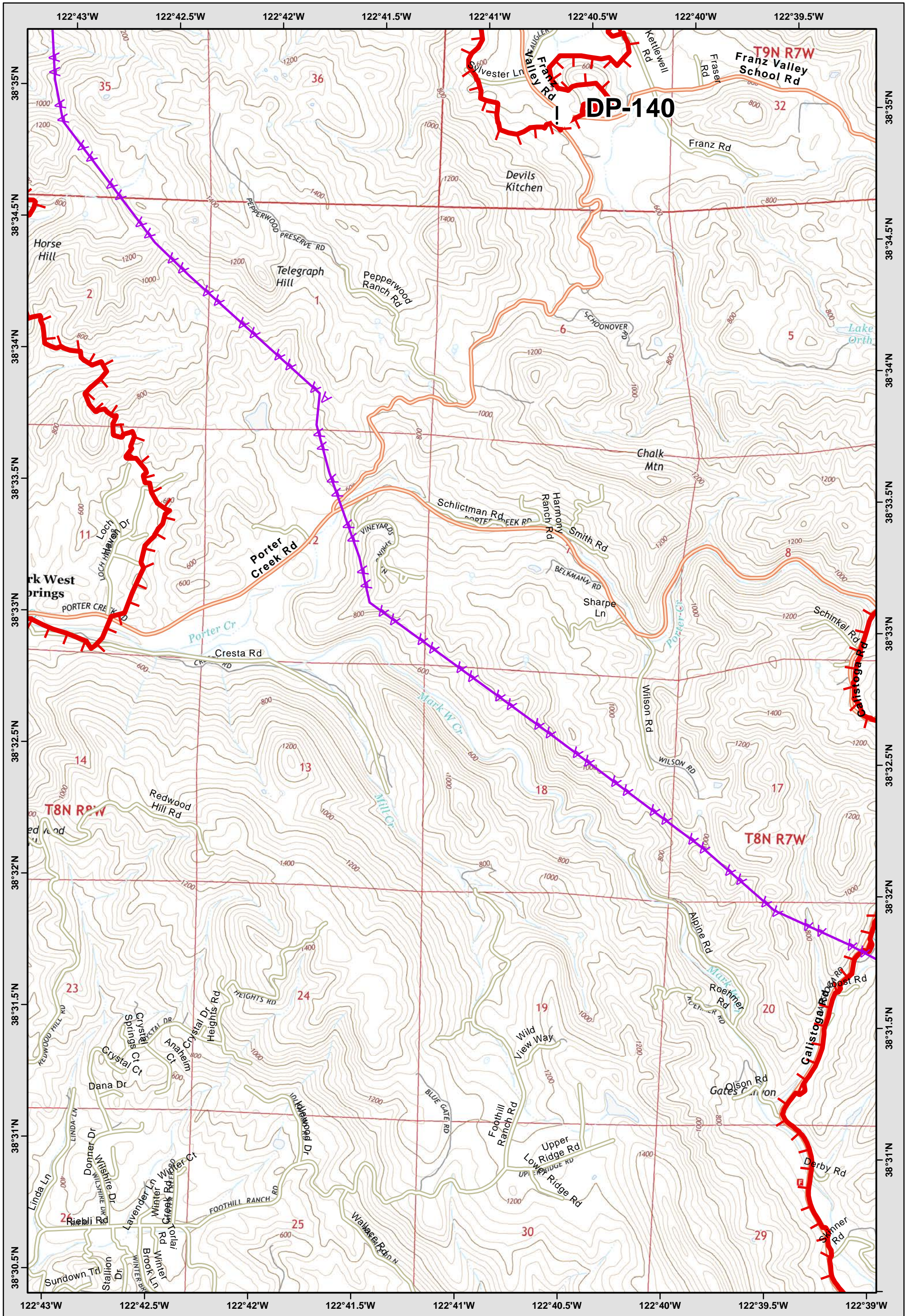
Central LNU Complex
 CA-LNU-010104
IAP MAP
 OCT 12, 2017
 NAD83 1:24,000



-) Division Break
- [Branch Break
- ! Drop Point
- └─ Uncontrolled Fire Edge
- ┆┆ Transmission Lines



Central LNU Complex
 CA-LNU-010104
IAP MAP
 OCT 12, 2017
 NAD83 1:24,000



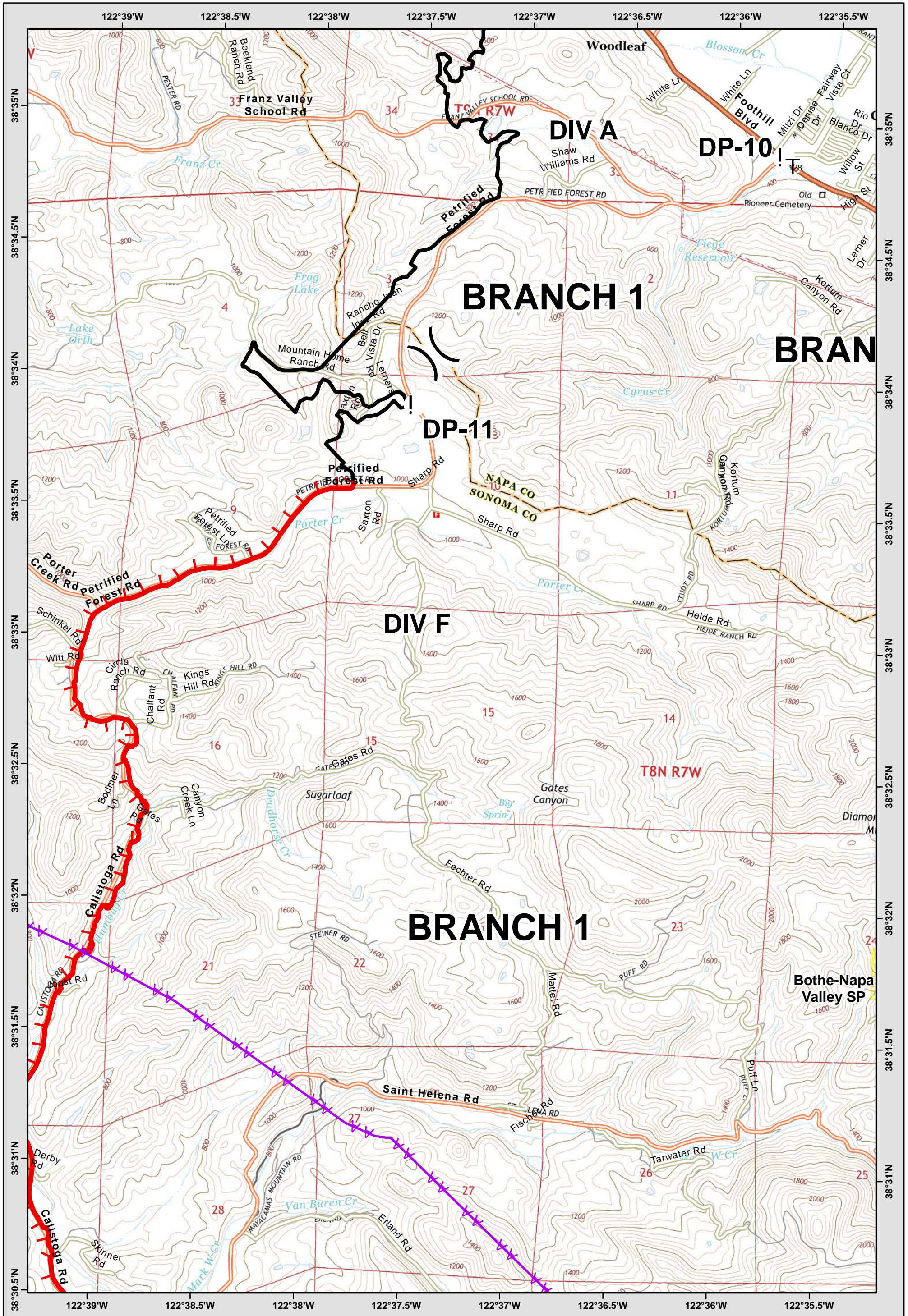
15	16	17
20	21	22
26	27	28

- Division Break
- Branch Break
- Drop Point
- Uncontrolled Fire Edge
- Transmission Lines

Page: 21

0 1 Miles

Central LNU Complex
 CA-LNU-010104
IAP MAP
 OCT 12, 2017
 NAD83 1:24,000

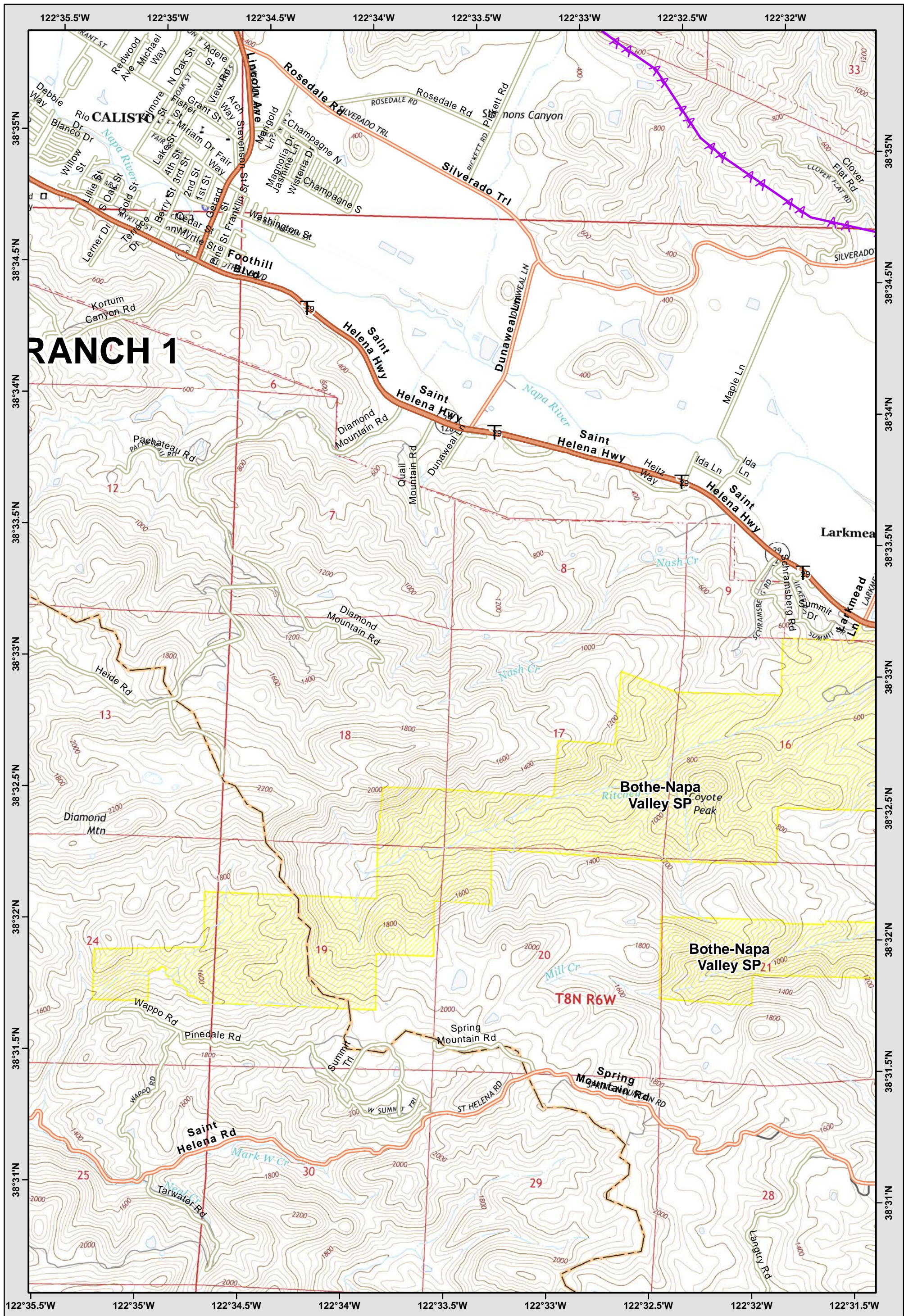


16	17	18
21	22	23
27	28	29

) (Division Break] [Branch Break ! Drop Point
 Uncontrolled Fire Edge Transmission Lines



Central LNU Complex
 CA-LNU-010104
IAP MAP
 OCT 12, 2017
 NAD83 1:24,000



RANCHO 1

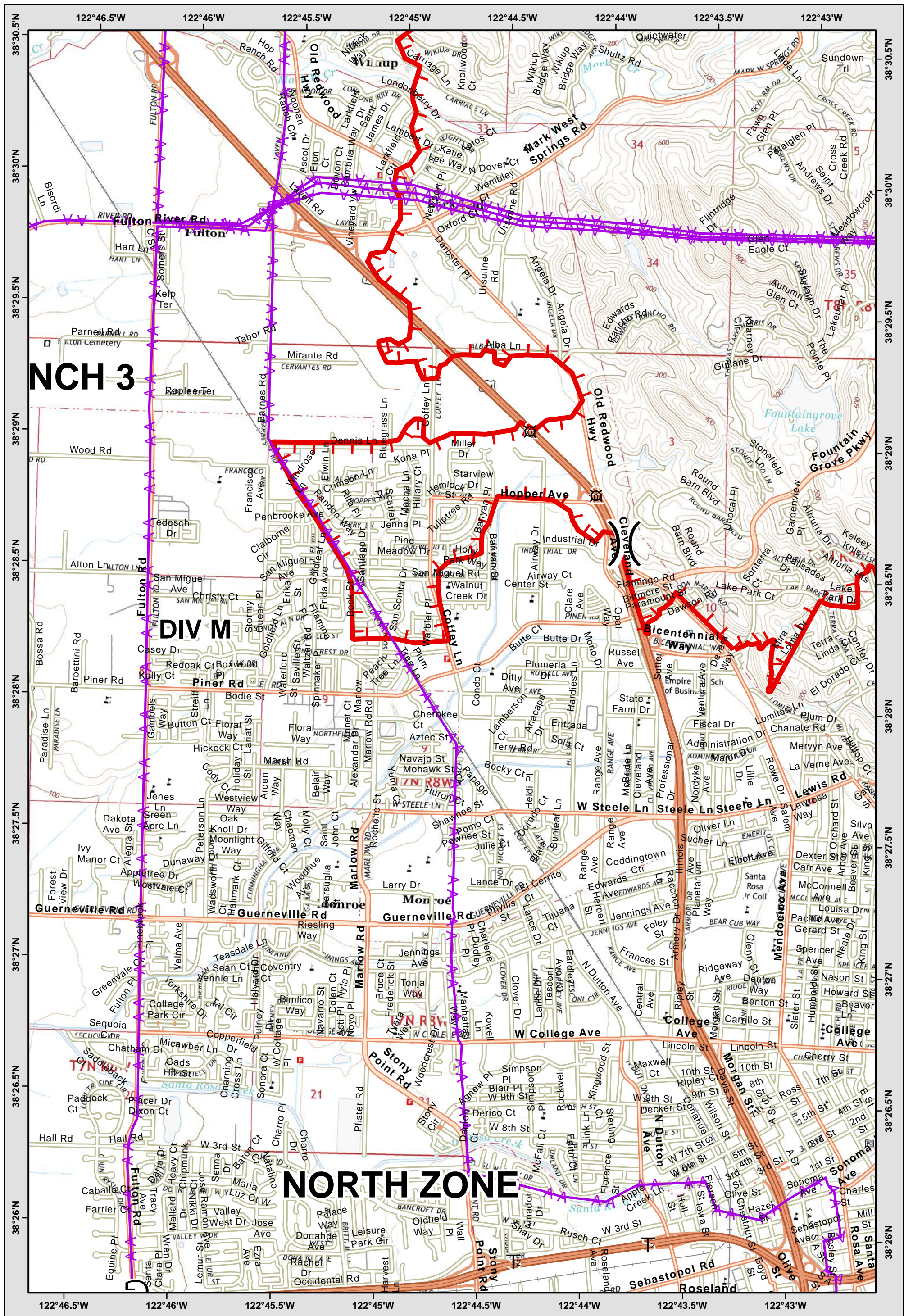


17	18	0
22	23	0
28	29	30

- Division Break
- Branch Break
- Drop Point
- Uncontrolled Fire Edge
- Transmission Lines



Central LNU Complex
 CA-LNU-010104
IAP MAP
 OCT 12, 2017
 NAD83 1:24,000


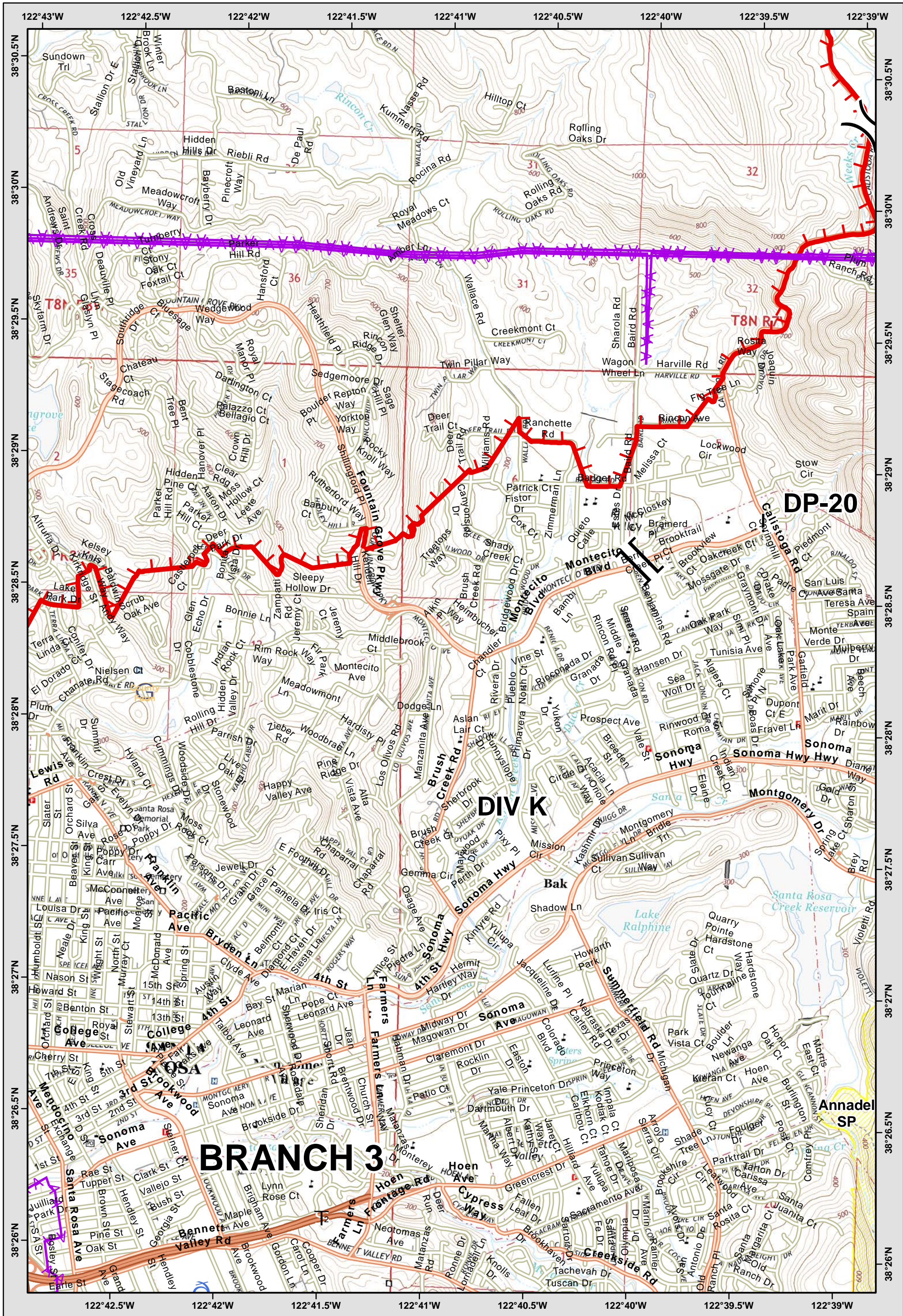


19	20	21
0	26	27
0	0	34

- Division Break
- Branch Break
- Drop Point
- Uncontrolled Fire Edge
- Transmission Lines



Central LNU Complex
 CA-LNU-010104
IAP MAP
 OCT 12, 2017
 NAD83 1:24,000

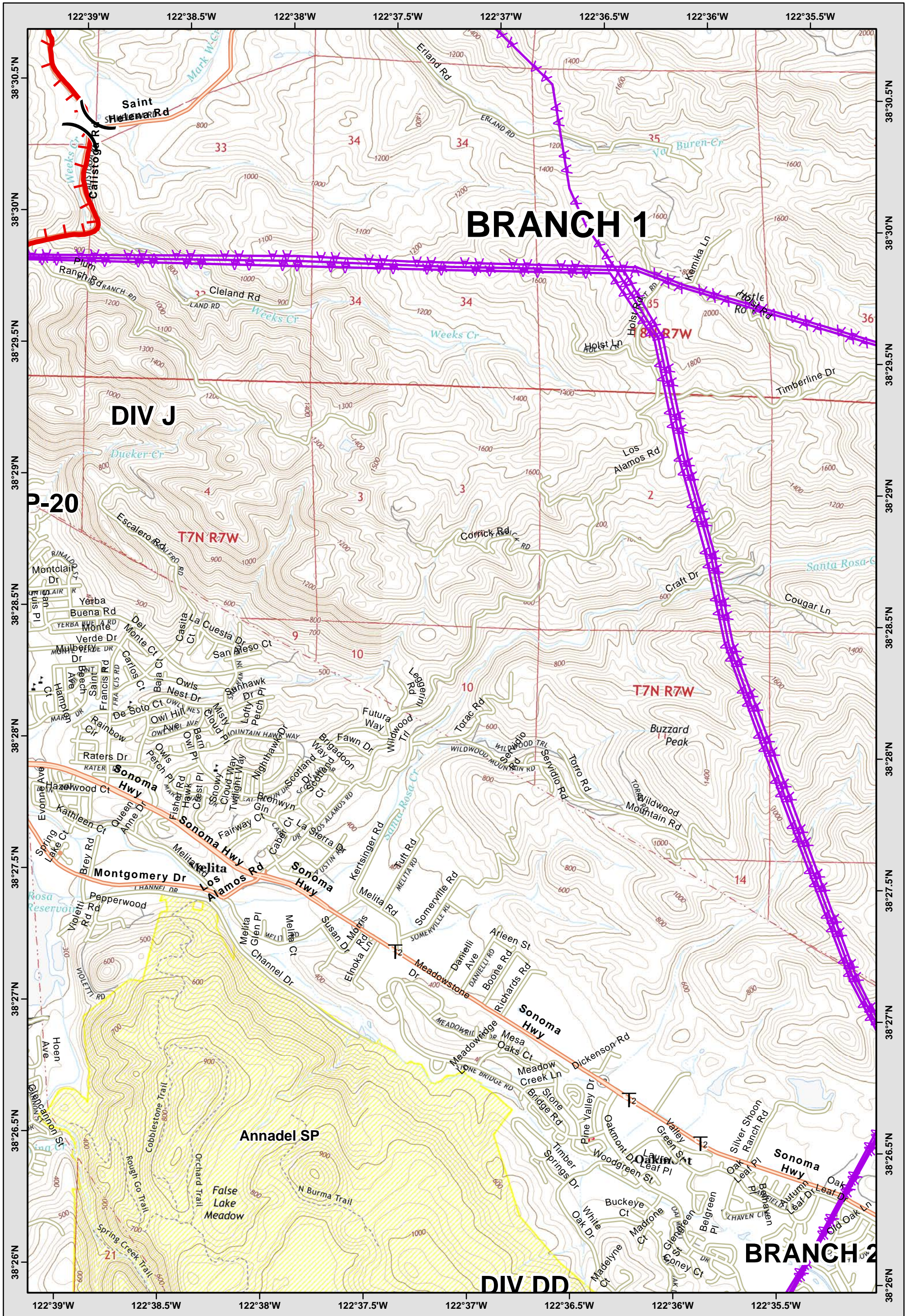


20	21	22
26	27	28
0	34	35

- Division Break
- Branch Break
- Drop Point
- Uncontrolled Fire Edge
- Transmission Lines



Central LNU Complex
 CA-LNU-010104
IAP MAP
 OCT 12, 2017
 NAD83 1:24,000



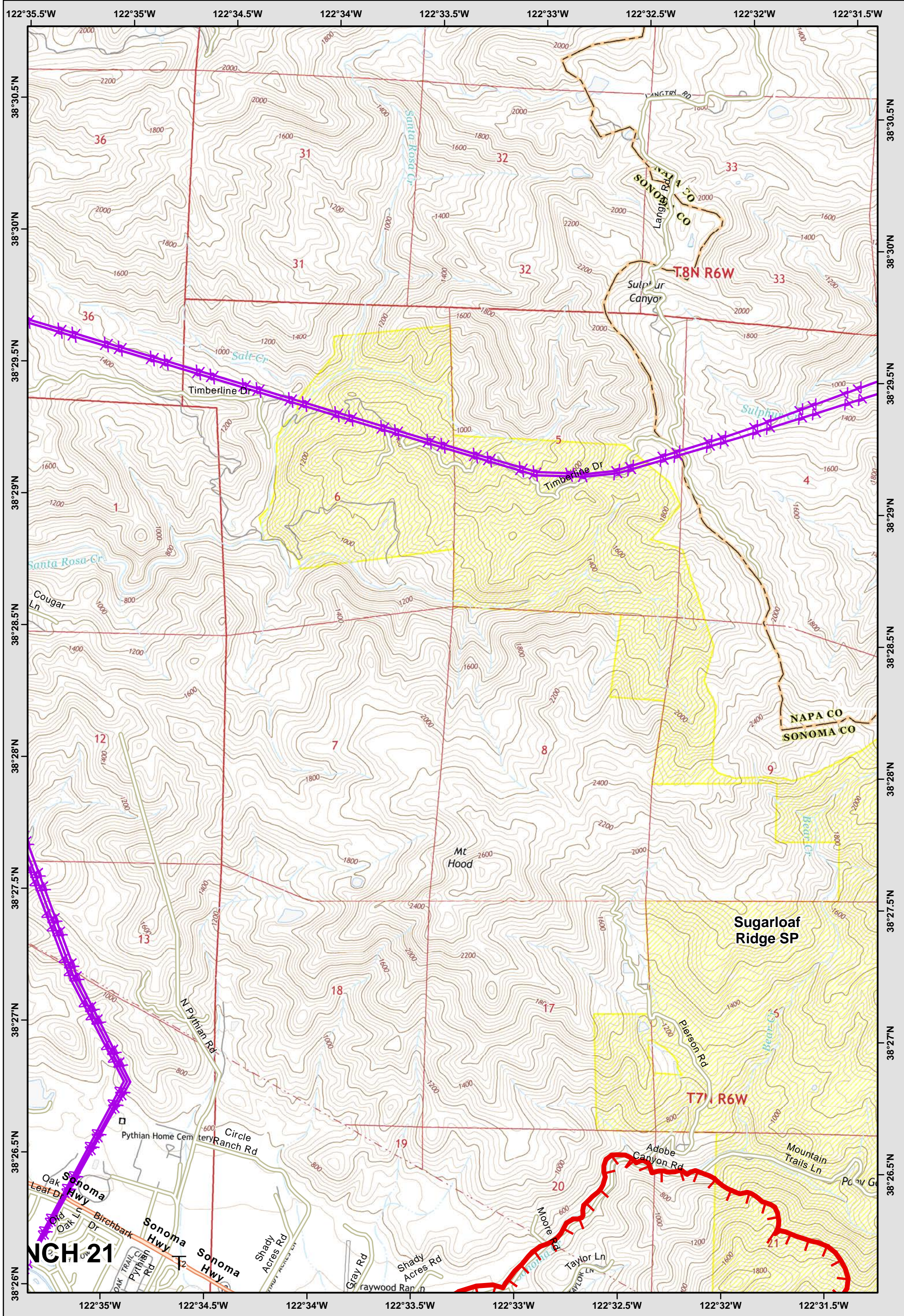
Page Grid

21	22	23
27	28	29
34	35	36

Division Break
 Branch Break
 Drop Point
 Uncontrolled Fire Edge
 Transmission Lines

Page: 28 0 1 Miles

Central LNU Complex
 CA-LNU-010104
IAP MAP
 OCT 12, 2017
 NAD83 1:24,000

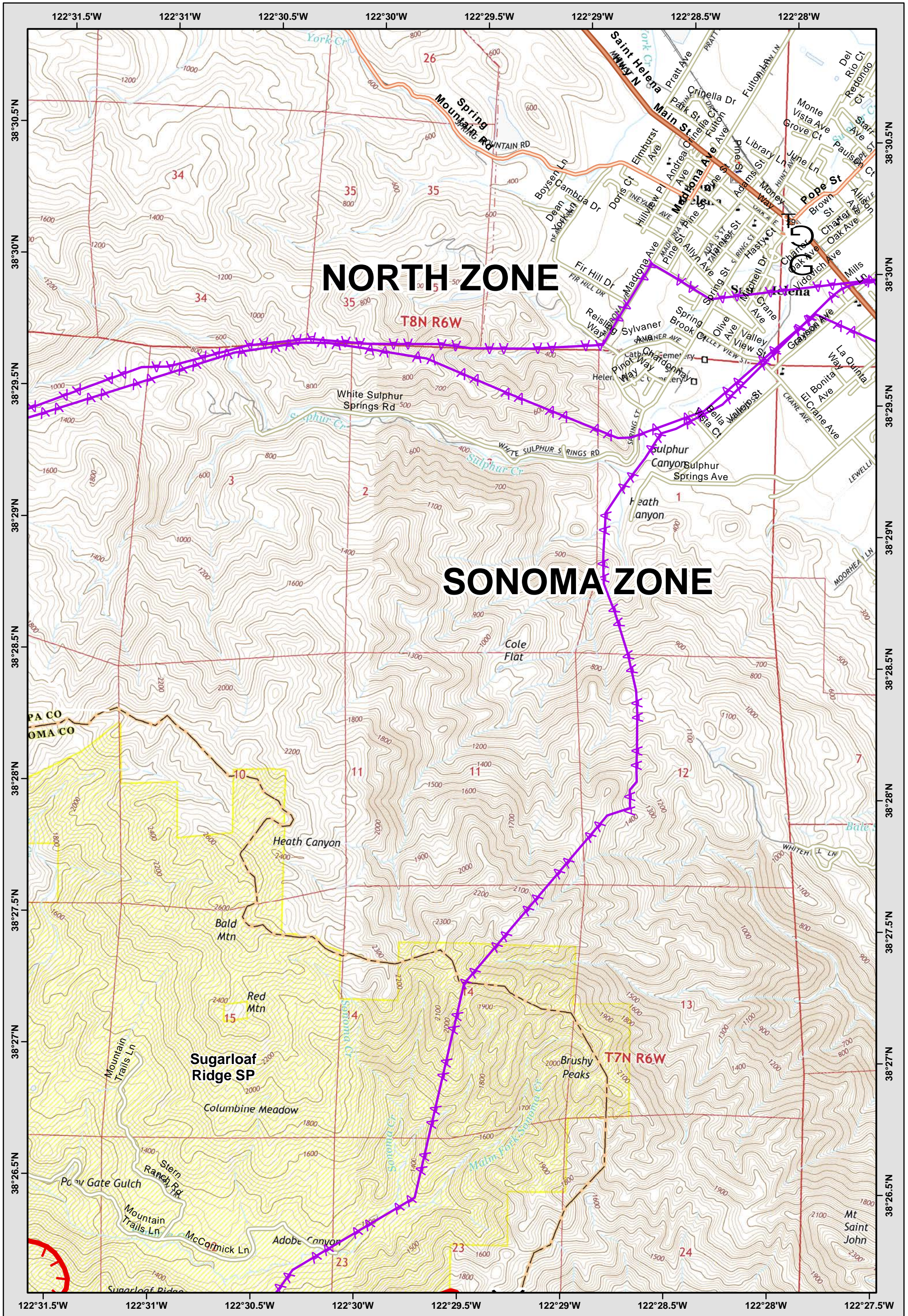


22	23	0
28	29	30
35	36	37

-) Division Break [Branch Break ! Drop Point
- ┌ Uncontrolled Fire Edge — Transmission Lines



Central LNU Complex
 CA-LNU-010104
IAP MAP
 OCT 12, 2017
 NAD83 1:24,000



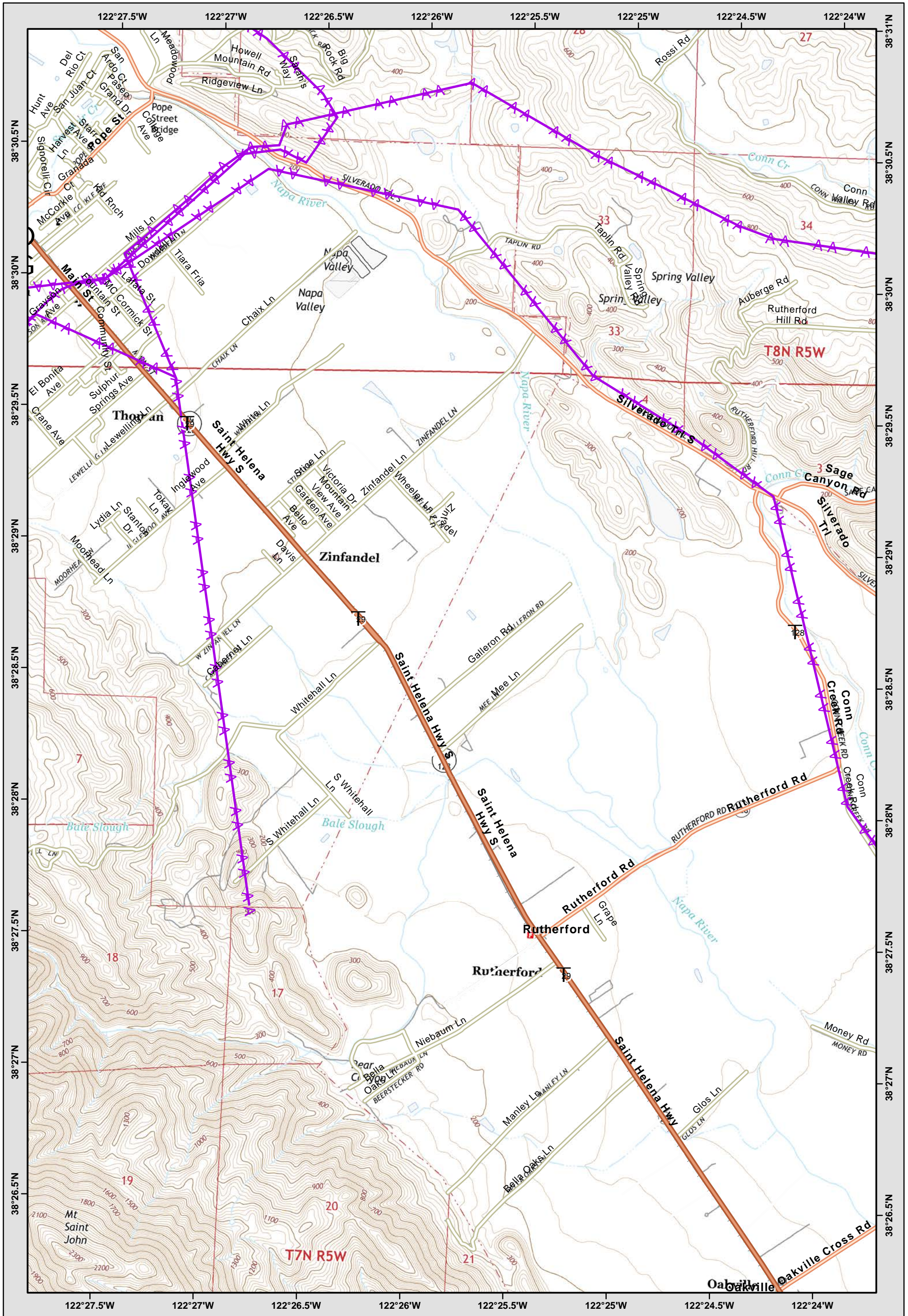
Page Grid

23	0	0
29	30	31
36	37	38

) (Division Break] [Branch Break ! Drop Point
 Uncontrolled Fire Edge Transmission Lines

Page: 30 0 1 Miles

Central LNU Complex
 CA-LNU-010104
IAP MAP
 OCT 12, 2017
 NAD83 1:24,000



Page Grid


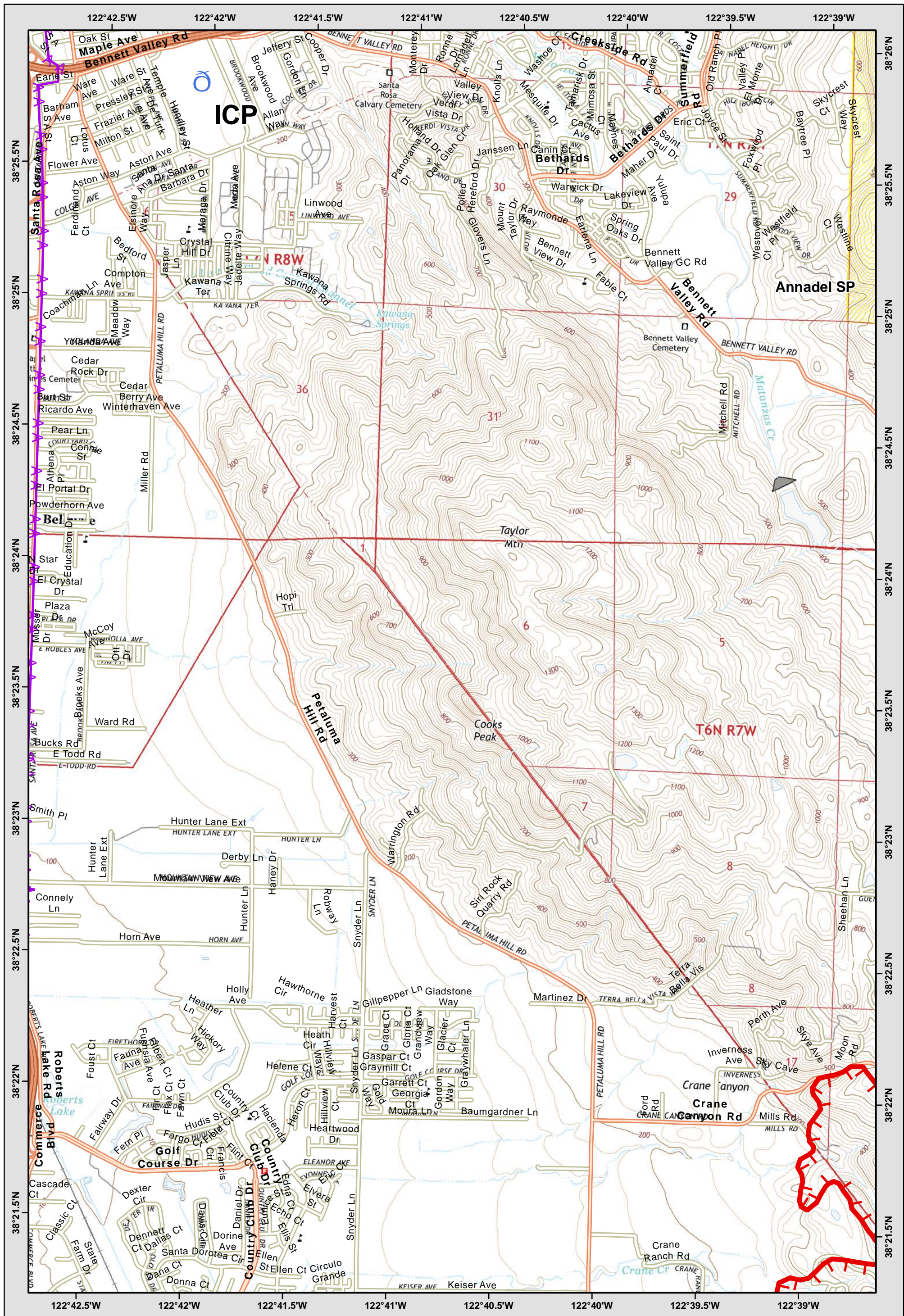
0	0	0
30	31	0
37	38	0

- Division Break
- Branch Break
- Drop Point
- Uncontrolled Fire Edge
- Transmission Lines

Page: 31

0 1 Miles

Central LNU Complex
 CA-LNU-010104
IAP MAP
 OCT 12, 2017
 NAD83 1:24,000



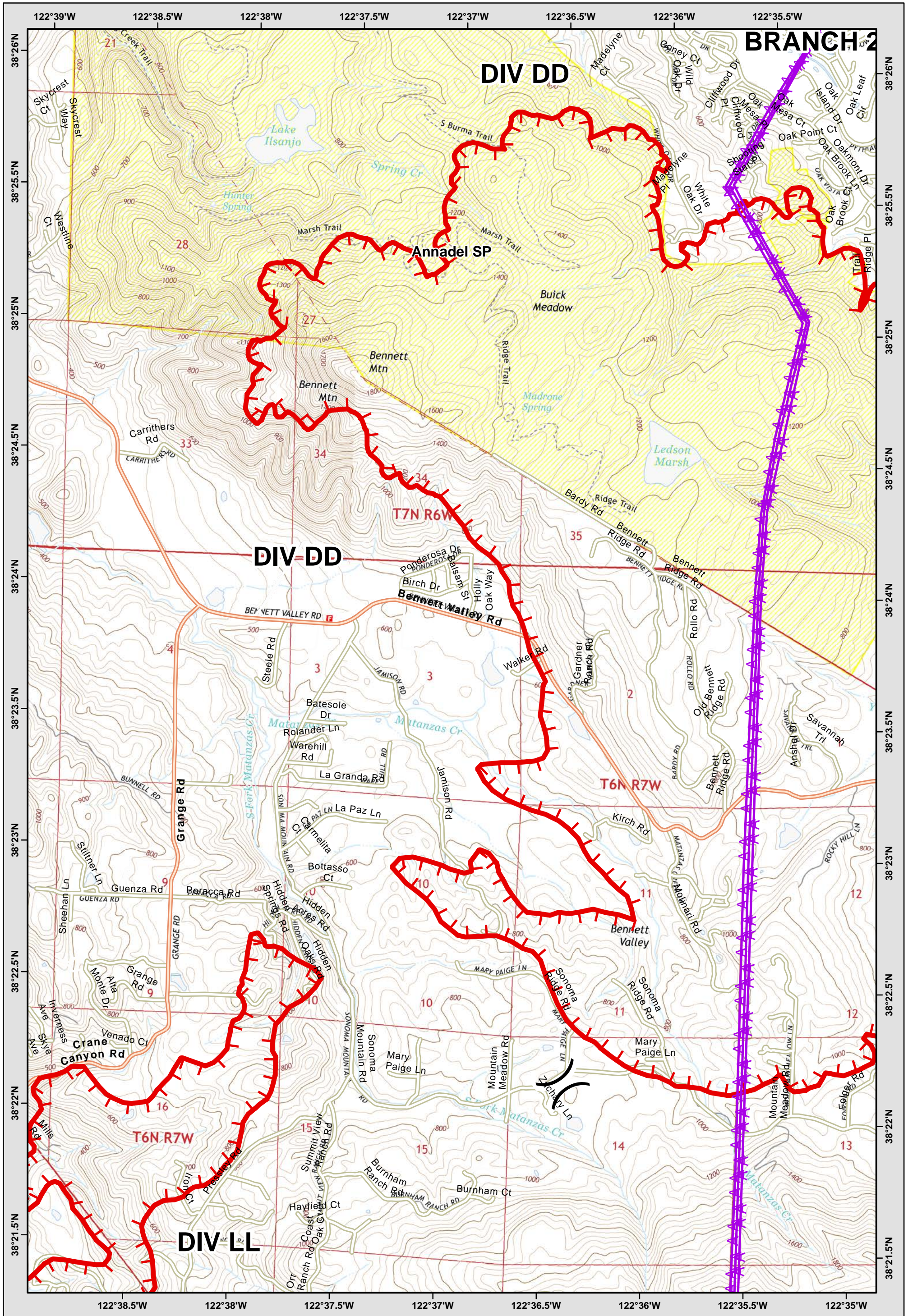
Page Grid

26	27	28
0	34	35
0	41	42

- Division Break
- Branch Break
- Drop Point
- Uncontrolled Fire Edge
- Transmission Lines



Central LNU Complex
 CA-LNU-010104
IAP MAP
 OCT 12, 2017
 NAD83 1:24,000

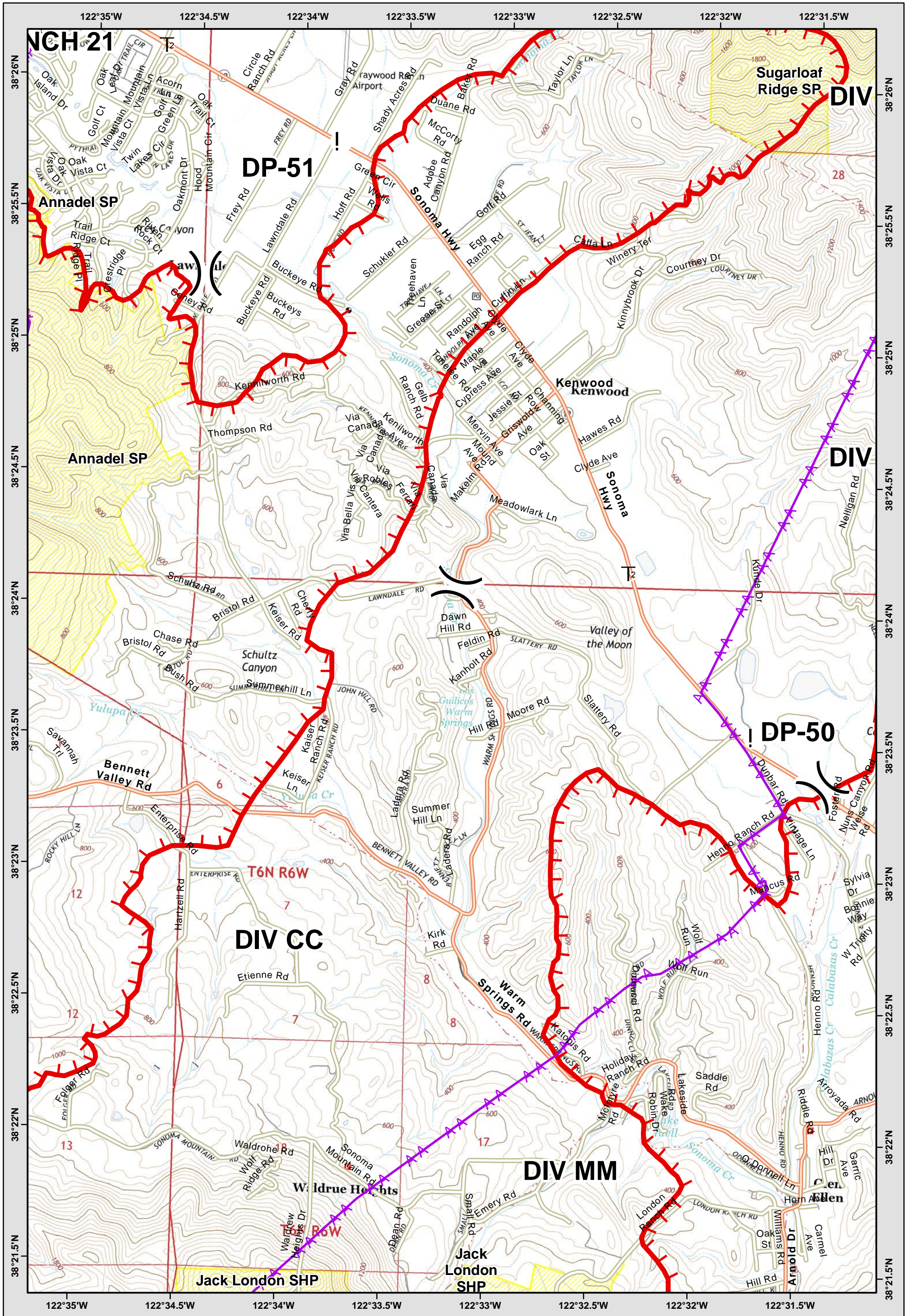


27	28	29
34	35	36
41	42	43

- Division Break
- Branch Break
- Drop Point
- Uncontrolled Fire Edge
- Transmission Lines



Central LNU Complex
 CA-LNU-010104
IAP MAP
 OCT 12, 2017
 NAD83 1:24,000

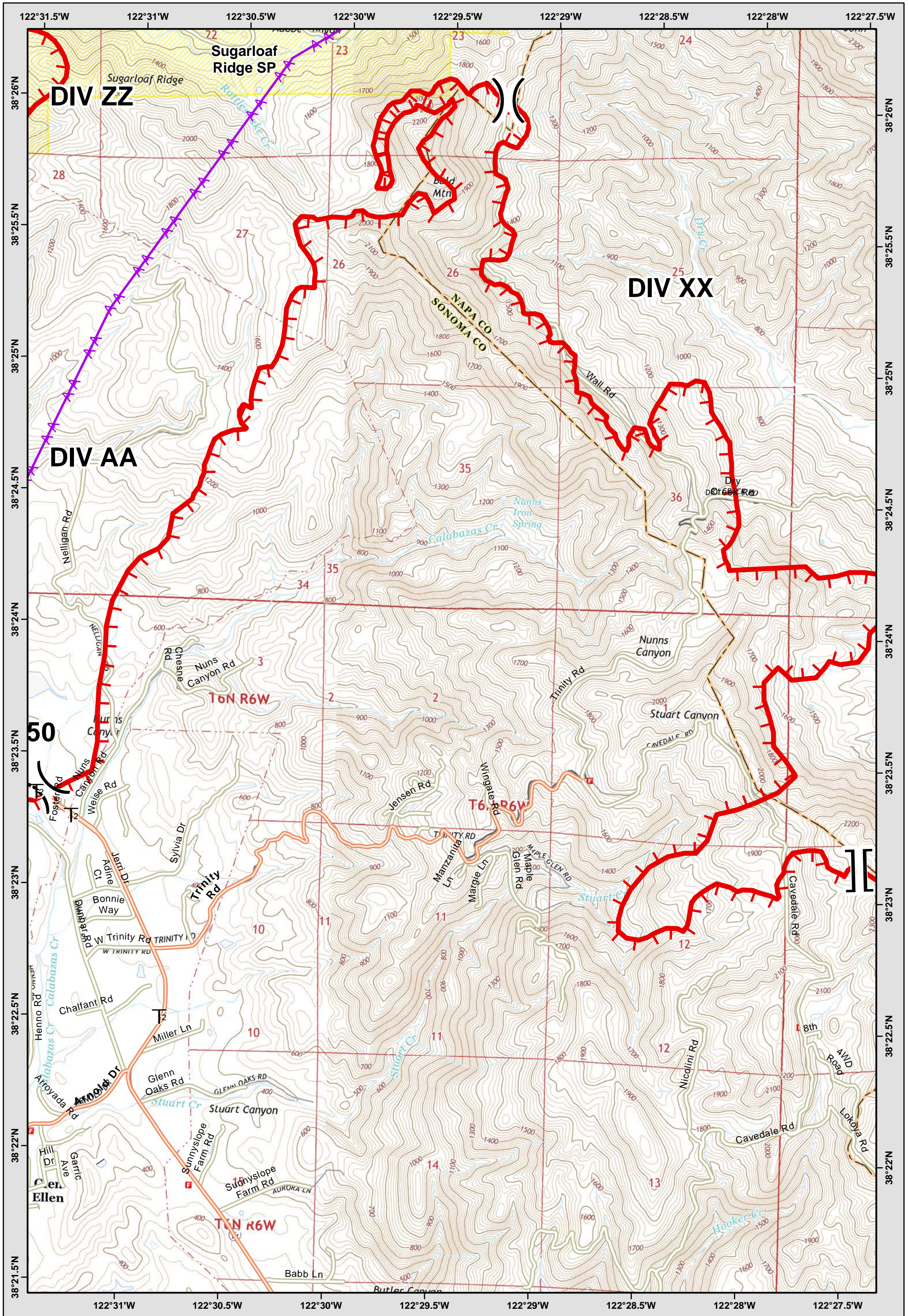


Page Grid	28	29	30
	35	36	37
	42	43	44

- Uncontrolled Fire Edge
- Transmission Lines
- Division Break
- Branch Break
- Drop Point



Central LNU Complex
 CA-LNU-010104
IAP MAP
 OCT 12, 2017
 NAD83 1:24,000

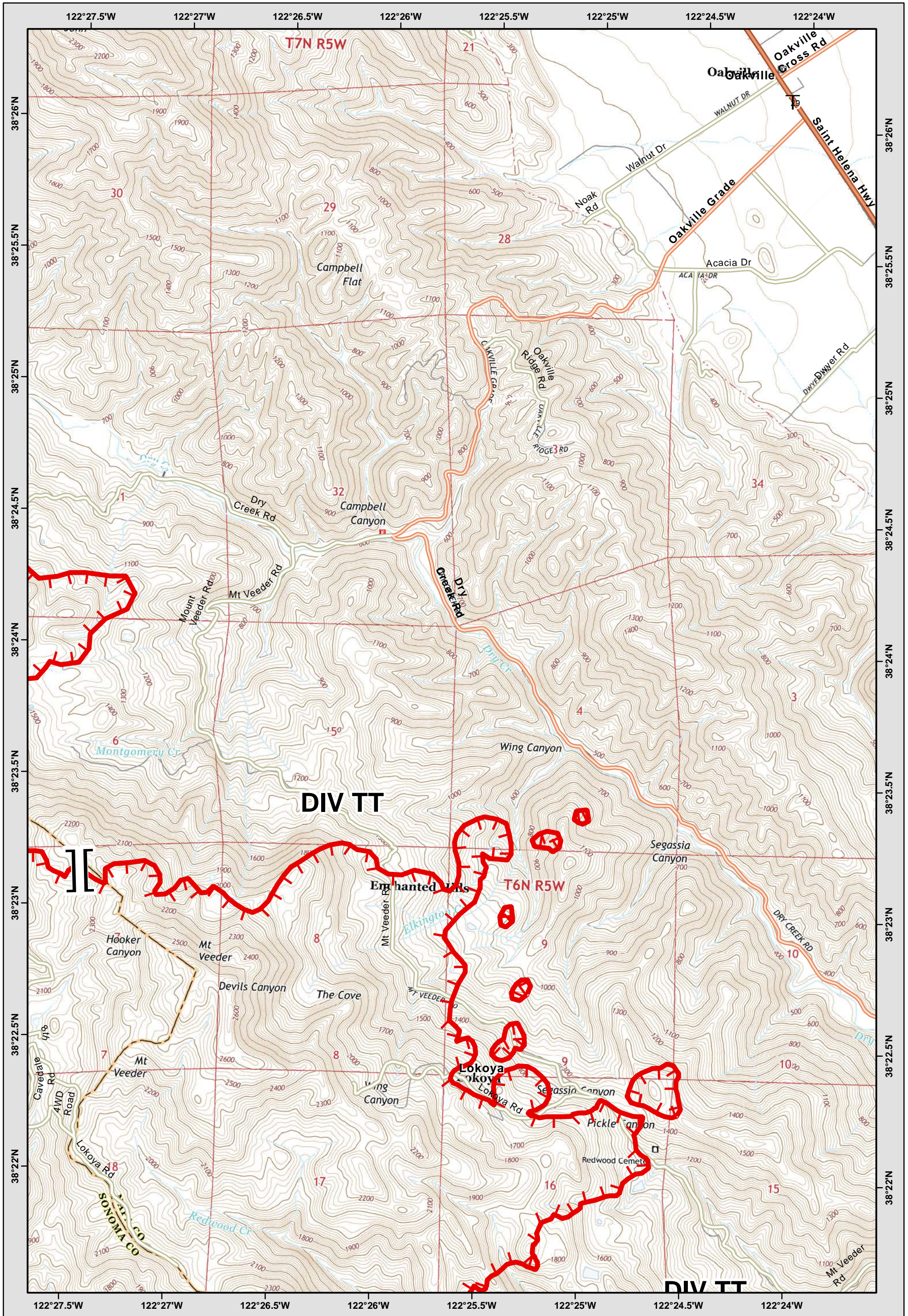


29	30	31
36	37	38
43	44	45

- Division Break
- Branch Break
- Drop Point
- Uncontrolled Fire Edge
- Transmission Lines



Central LNU Complex
 CA-LNU-010104
IAP MAP
 OCT 12, 2017
 NAD83 1:24,000

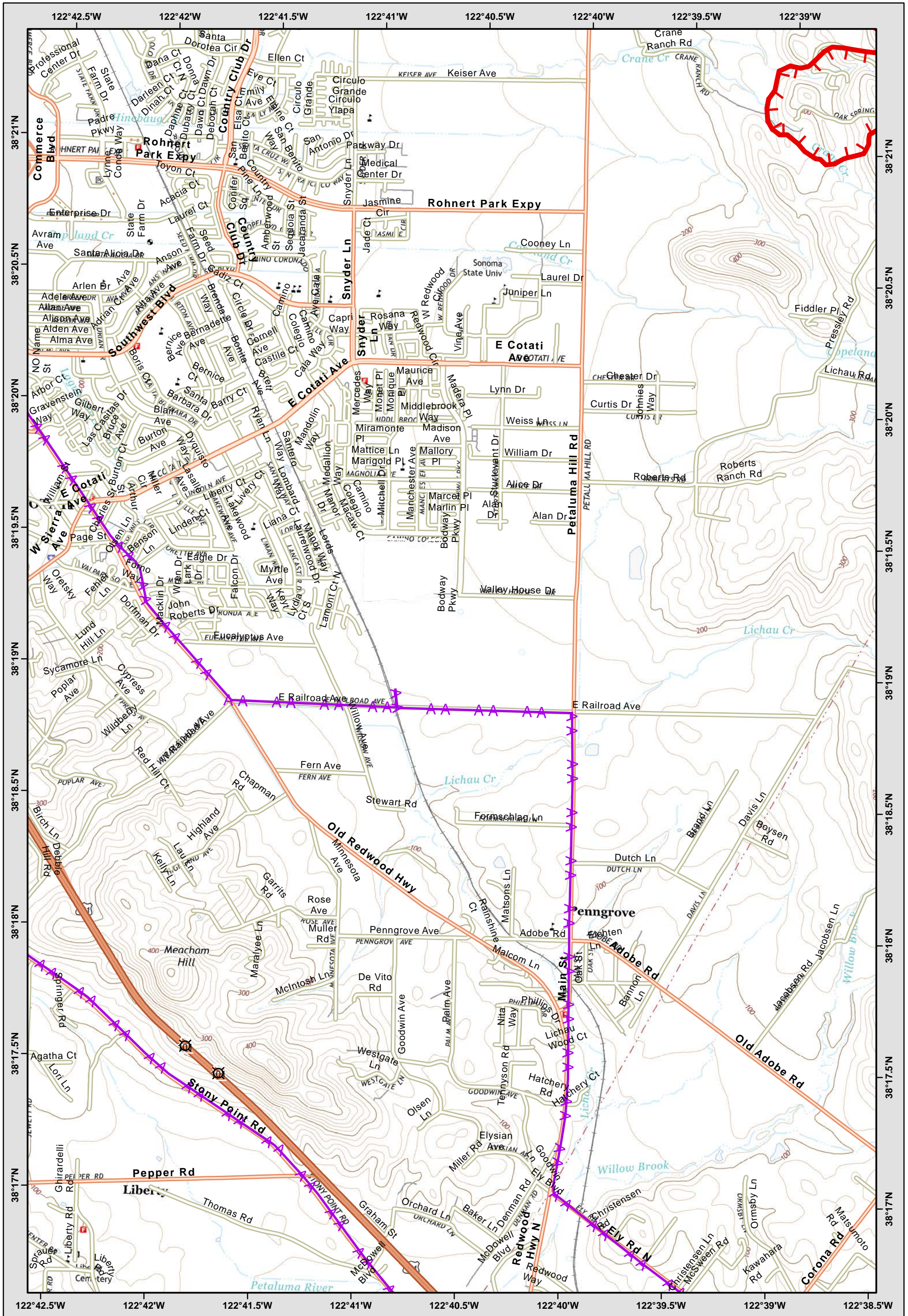


30	31	0
37	38	0
44	45	0

- Division Break
- Branch Break
- Drop Point
- Uncontrolled Fire Edge
- Transmission Lines



Central LNU Complex
 CA-LNU-010104
IAP MAP
 OCT 12, 2017
 NAD83 1:24,000



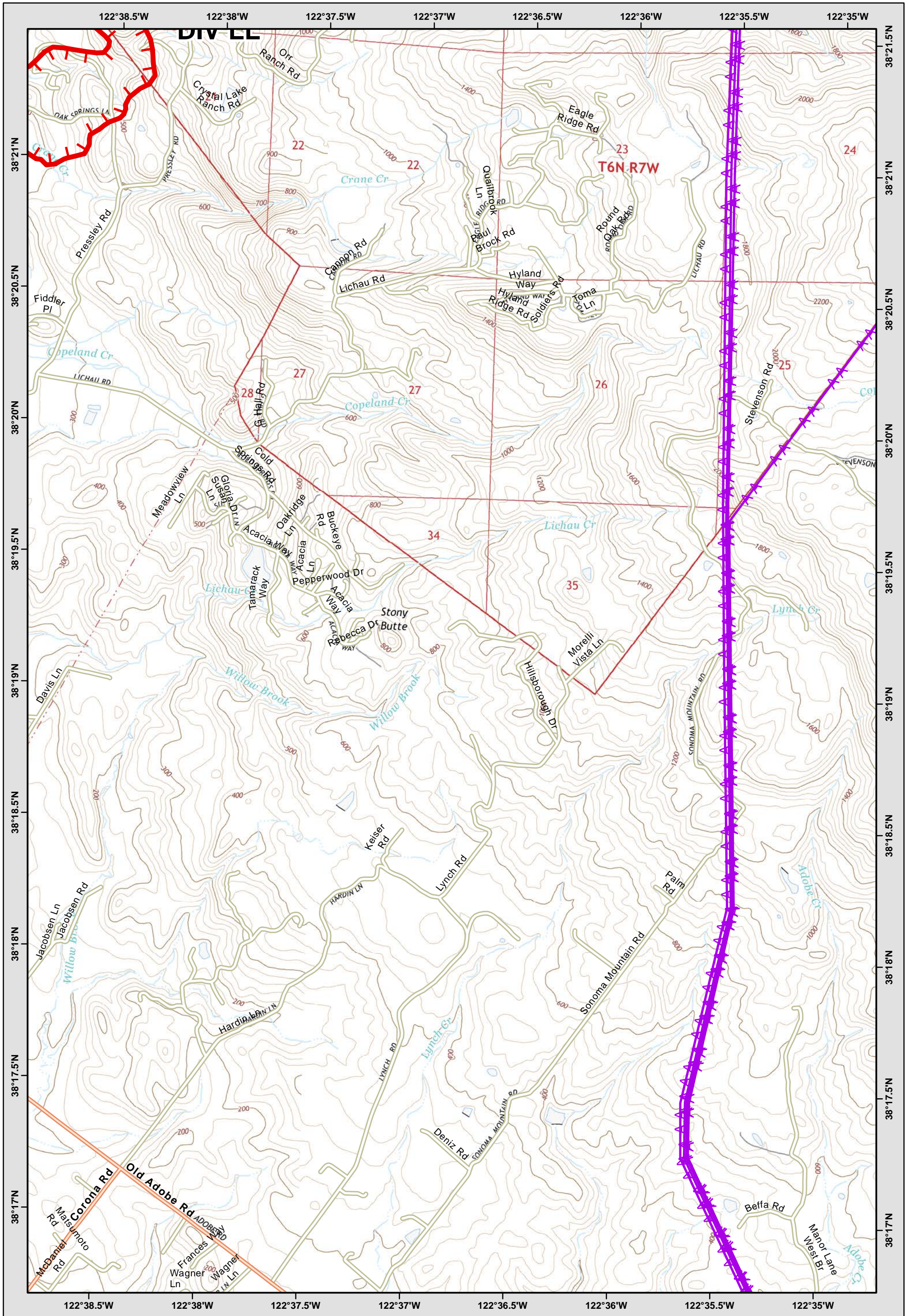
Page Grid

0	34	35
0	41	42
0	0	0

- Division Break
- Branch Break
- Drop Point
- Uncontrolled Fire Edge
- Transmission Lines



Central LNU Complex
 CA-LNU-010104
IAP MAP
 OCT 12, 2017
 NAD83 1:24,000

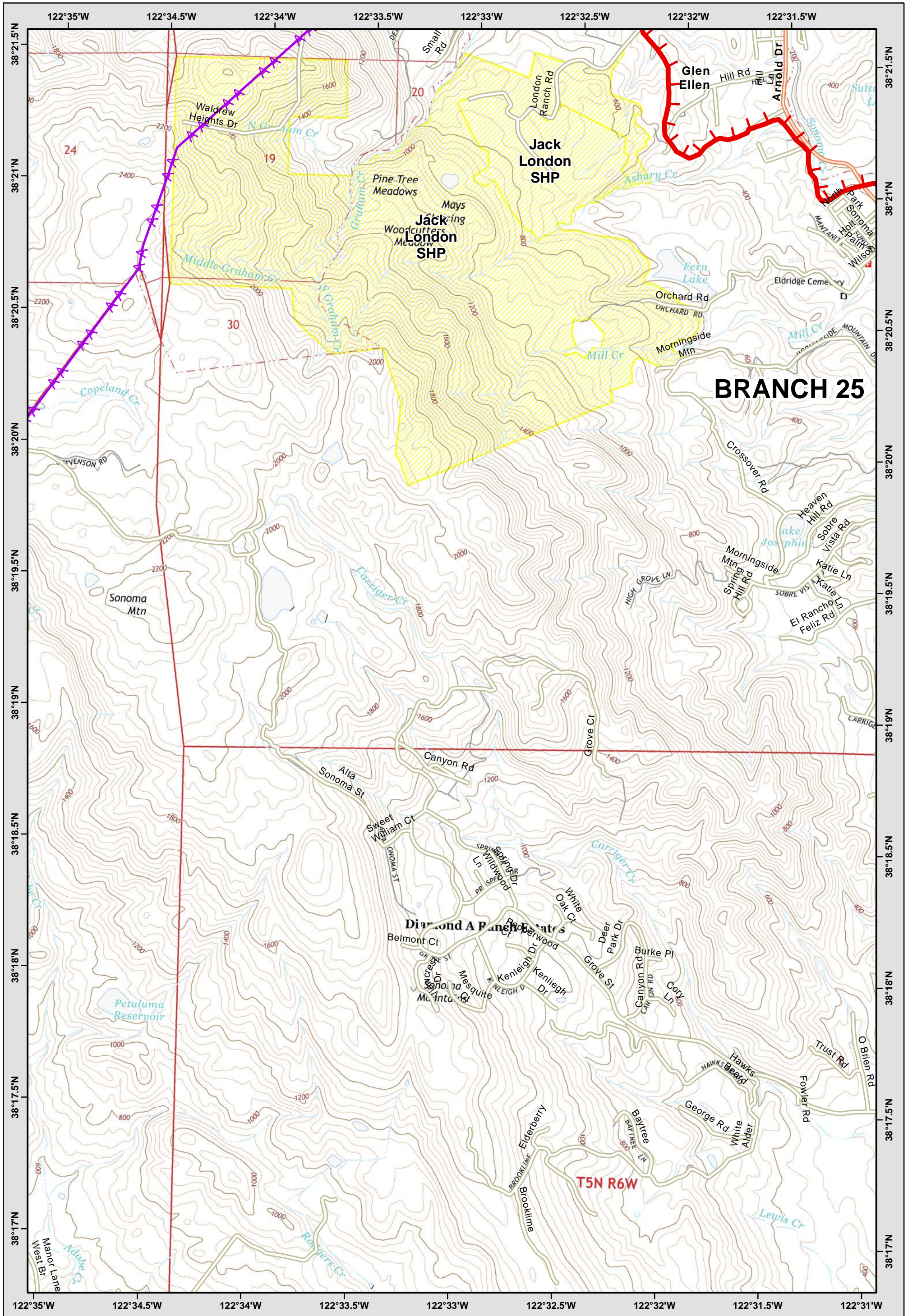


34	35	36
41	42	43
0	0	0

- Division Break
- Branch Break
- Drop Point
- Uncontrolled Fire Edge
- Transmission Lines



Central LNU Complex
 CA-LNU-010104
IAP MAP
 OCT 12, 2017
 NAD83 1:24,000

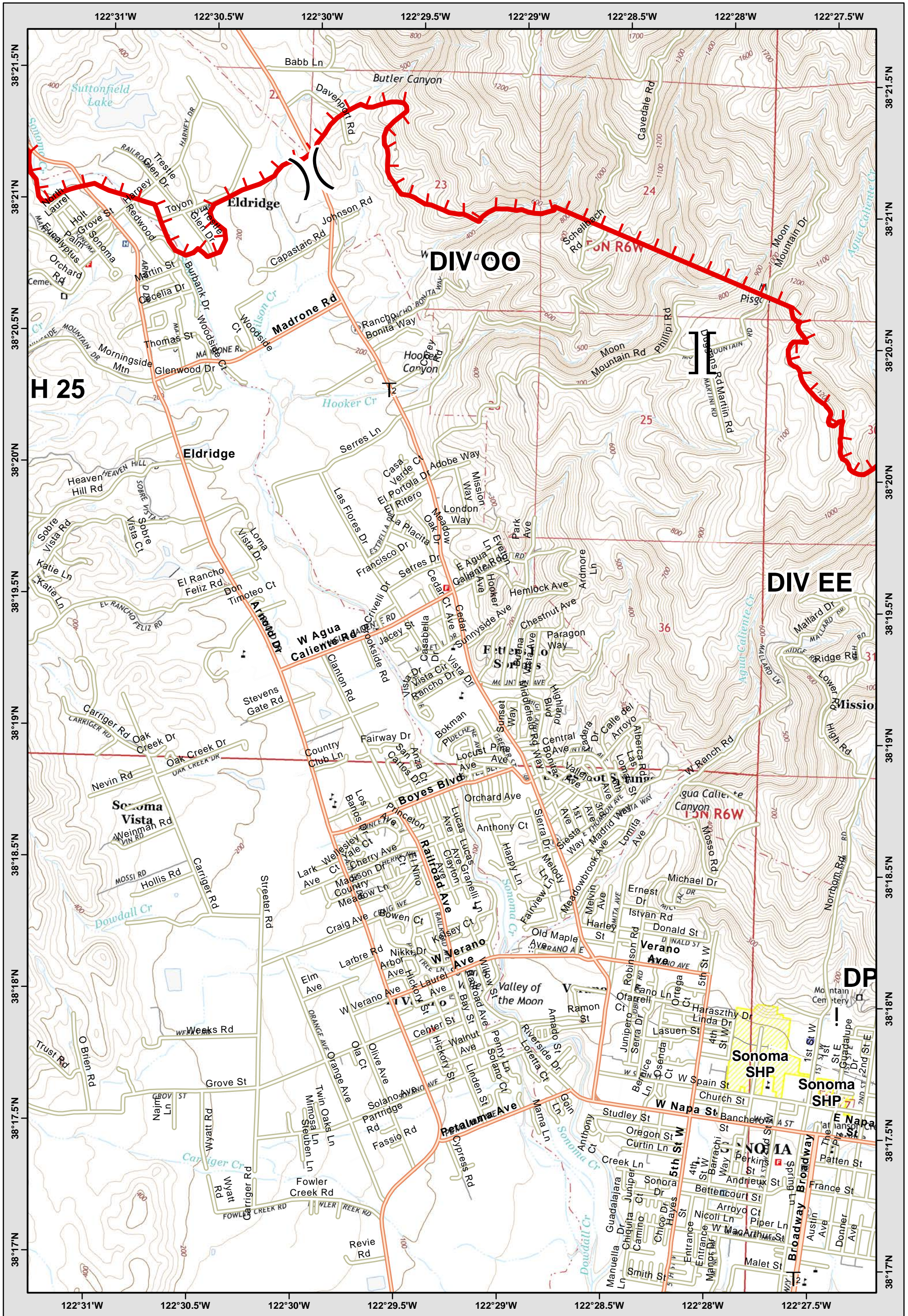


35	36	37
42	43	44
0	0	0

) (Division Break] [Branch Break ! Drop Point
 Uncontrolled Fire Edge Transmission Lines

Page: 43 0 1 Miles

Central LNU Complex
 CA-LNU-010104
IAP MAP
 OCT 12, 2017
 NAD83 1:24,000



36	37	38
43	44	45
0	0	0

- Division Break
- Branch Break
- Drop Point
- Uncontrolled Fire Edge
- Transmission Lines



Central LNU Complex
 CA-LNU-010104
IAP MAP
 OCT 12, 2017
 NAD83 1:24,000

