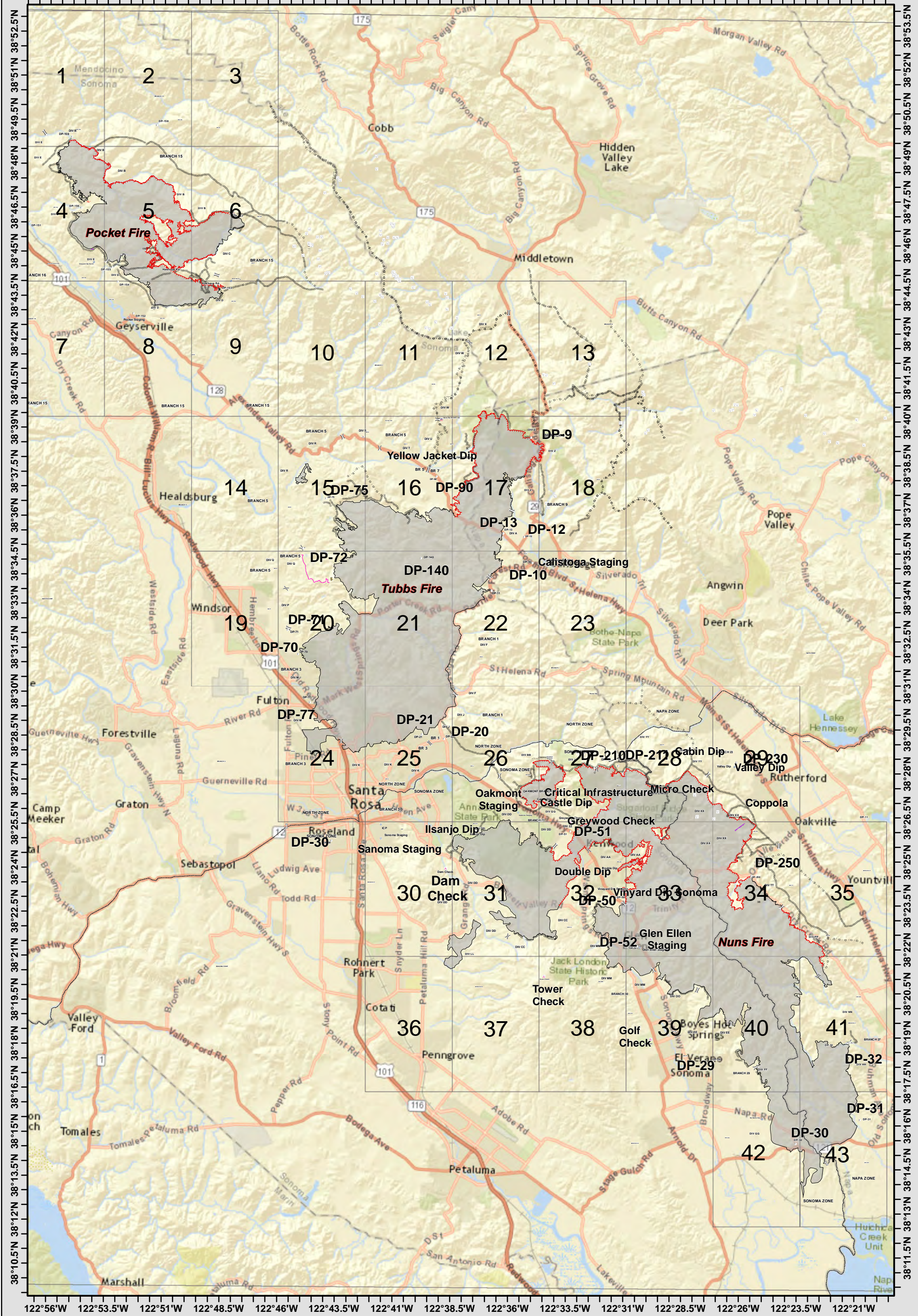


122°58.5'W 122°56'W 122°53.5'W 122°51'W 122°48.5'W 122°46'W 122°43.5'W 122°41'W 122°38.5'W 122°36'W 122°33.5'W 122°31'W 122°28.5'W 122°26'W 122°23.5'W 122°21'W



38°10.5'N 38°12'N 38°13.5'N 38°15'N 38°16.5'N 38°18'N 38°19.5'N 38°21'N 38°22.5'N 38°24'N 38°25.5'N 38°27'N 38°28.5'N 38°30'N 38°31.5'N 38°33'N 38°34.5'N 38°36'N 38°37.5'N 38°39'N 38°40.5'N 38°42'N 38°43.5'N 38°45'N 38°46.5'N 38°48'N 38°49.5'N 38°51'N 38°52.5'N



**CAL FIRE**  
CALIFORNIA FIRE DEPARTMENT

Page Grid

0
---

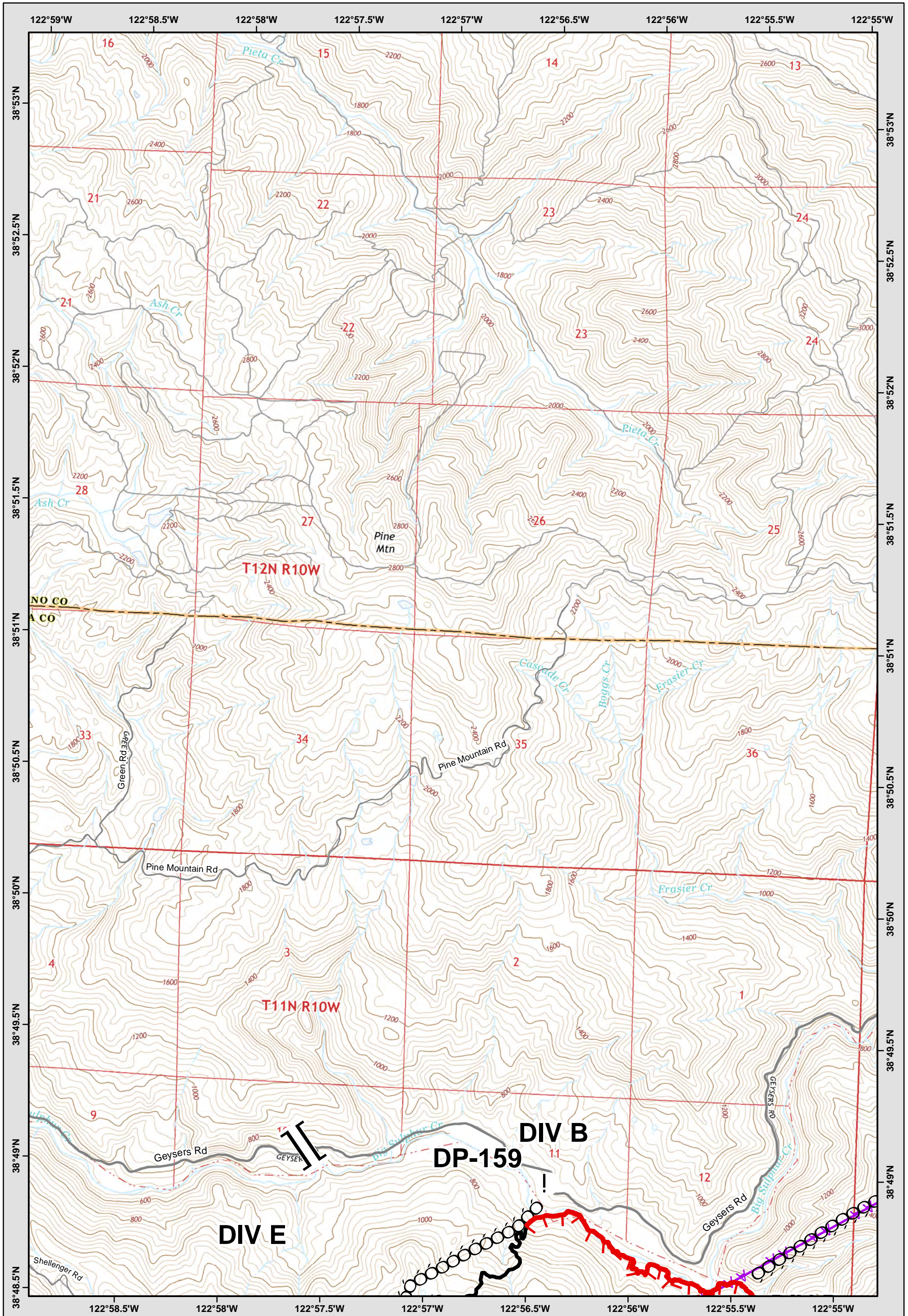
LEGEND: See last page for common ICS Symbology

- Sensitive Site
- Mine Waste Hazard

Page: 0

0 1 Miles

**Central LNU Complex**  
CA-LNU-010104  
**IAP MAP**  
OCT 17, 2017  
NAD83 1:220,000



Page Grid

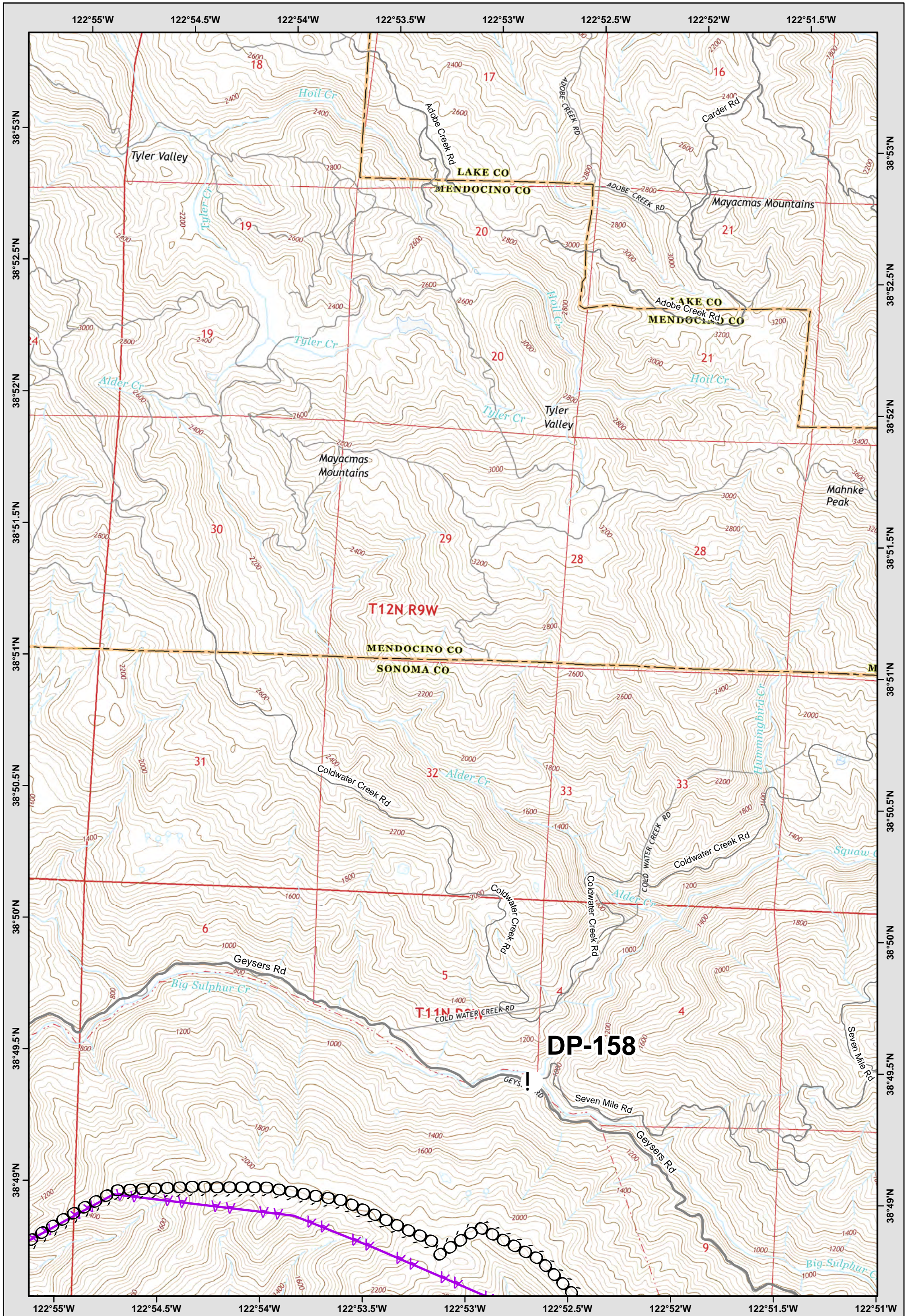
0	0
0	1 2
0	4 5

LEGEND: See last page for common ICS Symbology

- Sensitive Site
- Mine Waste Hazard



**Central LNU Complex**  
 CA-LNU-010104  
**IAP MAP**  
 OCT 17, 2017  
 NAD83 1:24,000



Page Grid

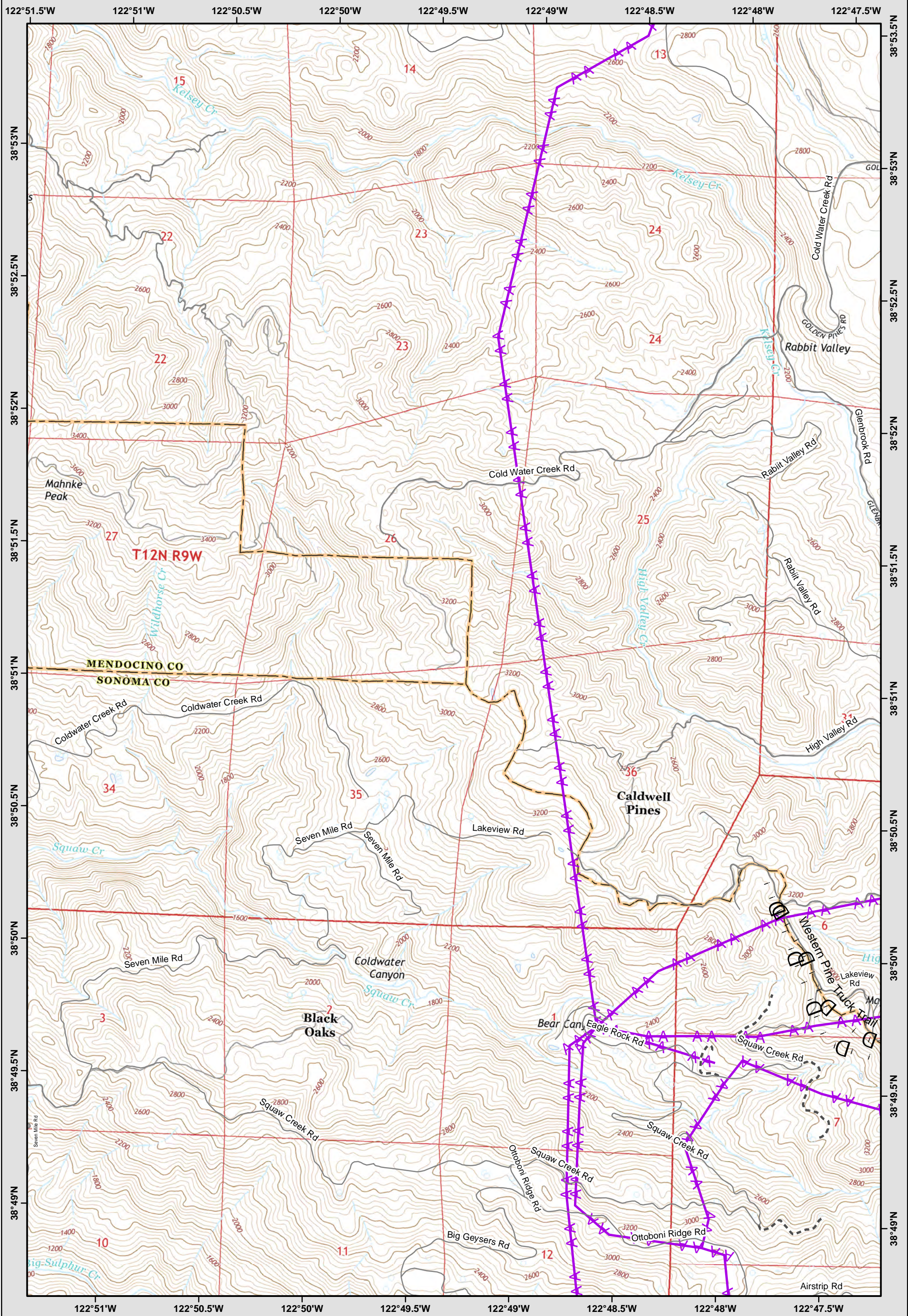
1	2	3
4	5	6

LEGEND: See last page for common ICS Symbology

- Sensitive Site
- Mine Waste Hazard



**Central LNU Complex**  
 CA-LNU-010104  
**IAP MAP**  
 OCT 17, 2017  
 NAD83 1:24,000



Page Grid

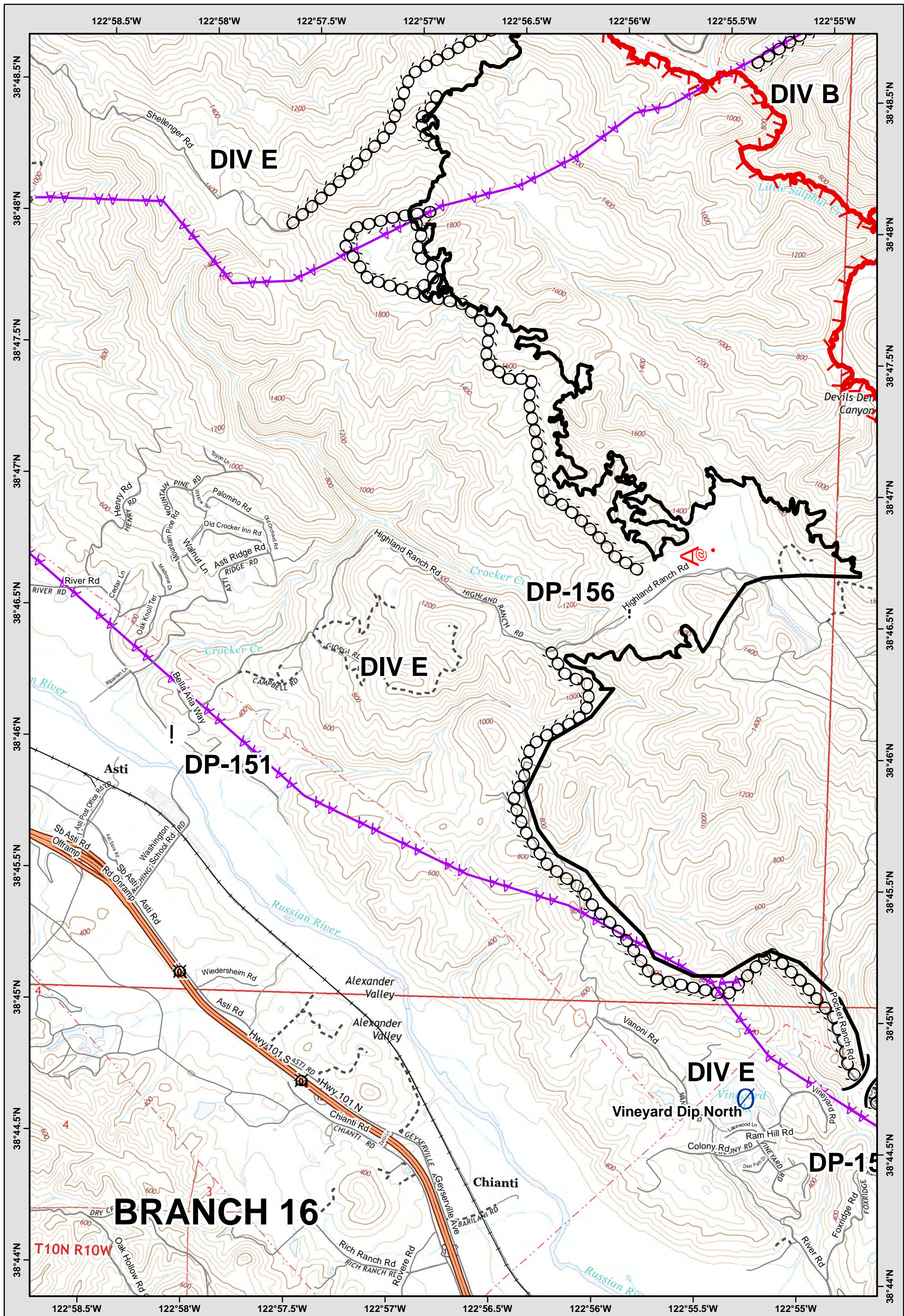
2	3	0
5	6	0

LEGEND: See last page for common ICS Symbology

- Sensitive Site
- Mine Waste Hazard



**Central LNU Complex**  
 CA-LNU-010104  
**IAP MAP**  
 OCT 17, 2017  
 NAD83 1:24,000



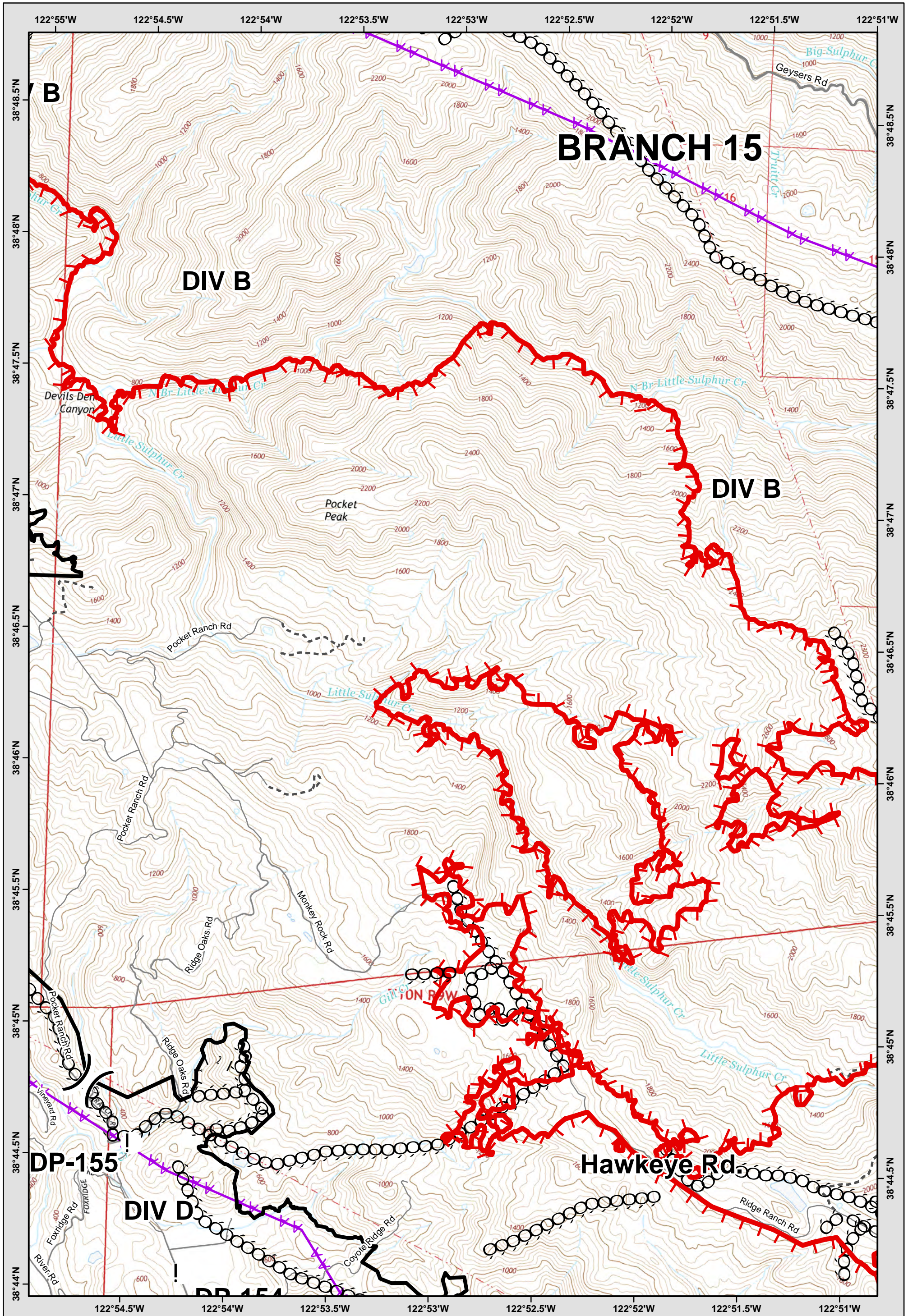
	0	1	2
	0	4	5
	0	7	8

LEGEND: See last page for common ICS Symbology

Sensitive Site  
 Mine Waste Hazard



**Central LNU Complex**  
 CA-LNU-010104  
**IAP MAP**  
 OCT 17, 2017  
 NAD83 1:24,000



Page Grid

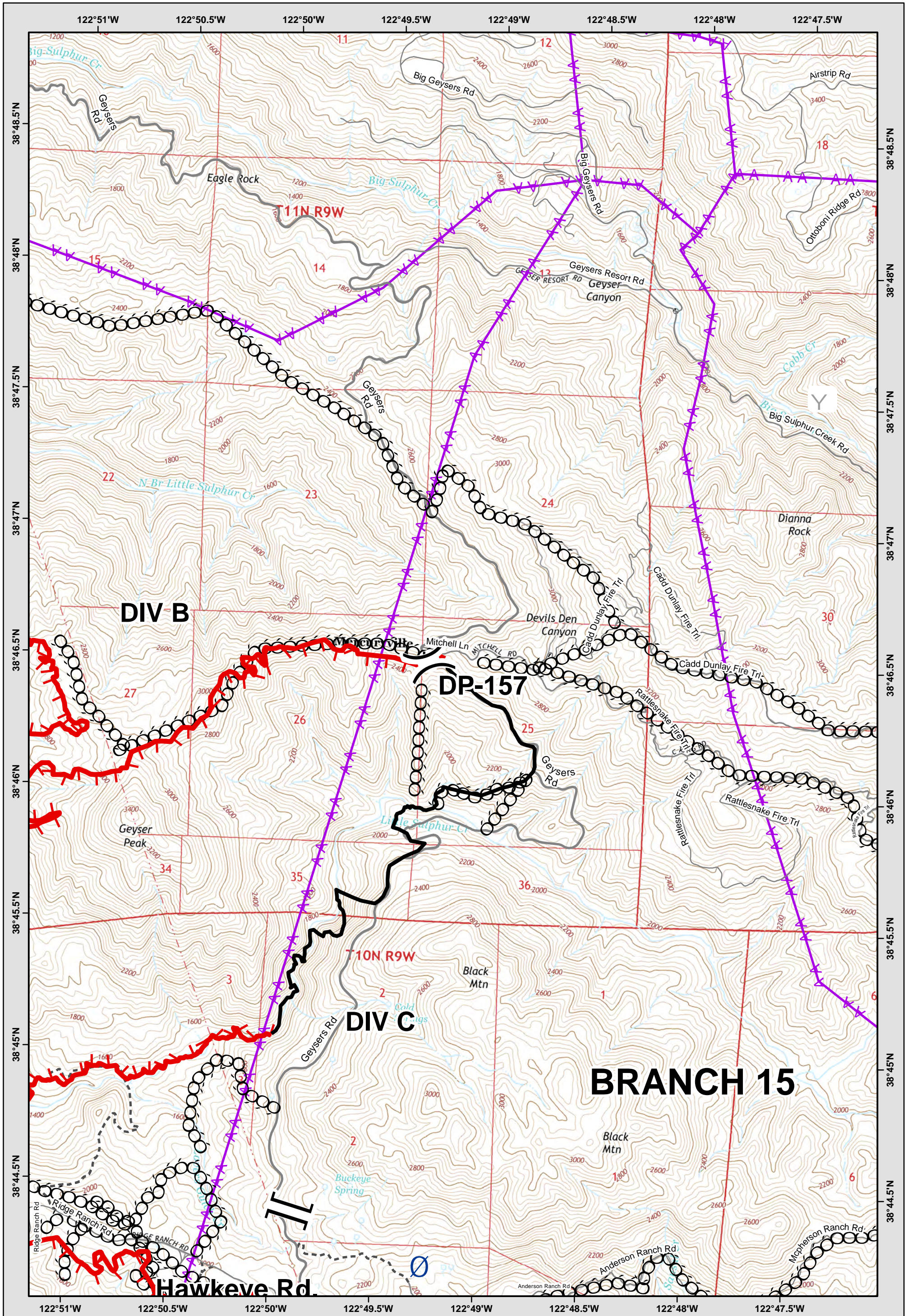
1	2	3
4	5	6
7	8	9

LEGEND: See last page for common ICS Symbology

- Sensitive Site
- Mine Waste Hazard

0 1 Miles

**Central LNU Complex**  
 CA-LNU-010104  
**IAP MAP**  
 OCT 17, 2017  
 NAD83 1:24,000



Page Grid

2	3	0
5	6	0
8	9	10

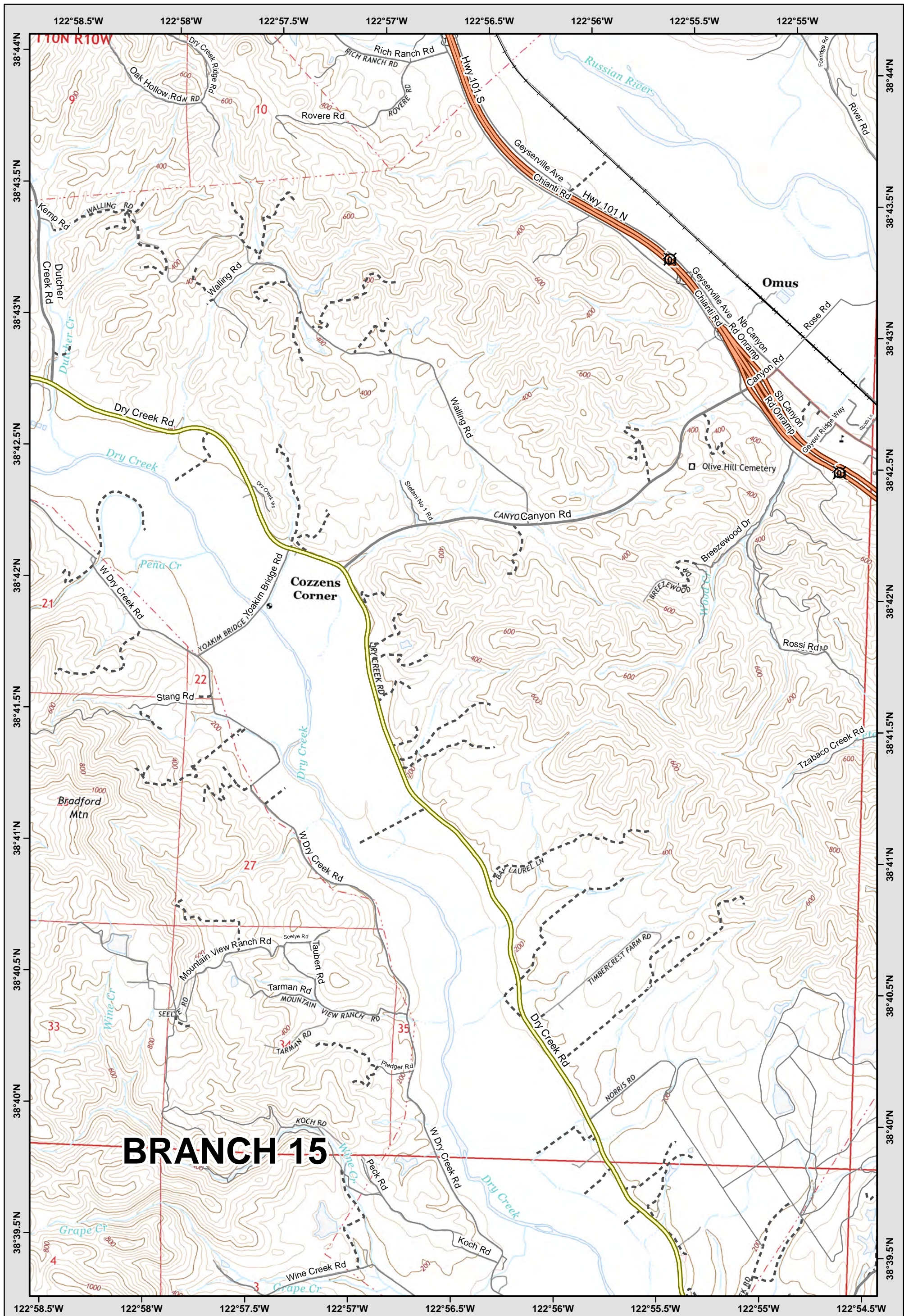
LEGEND: See last page for common ICS Symbology

Y Sensitive Site

Mine Waste Hazard



**Central LNU Complex**  
 CA-LNU-010104  
**IAP MAP**  
 OCT 17, 2017  
 NAD83 1:24,000



# BRANCH 15



Page Grid

0	4	5
0	7	8
0	0	0

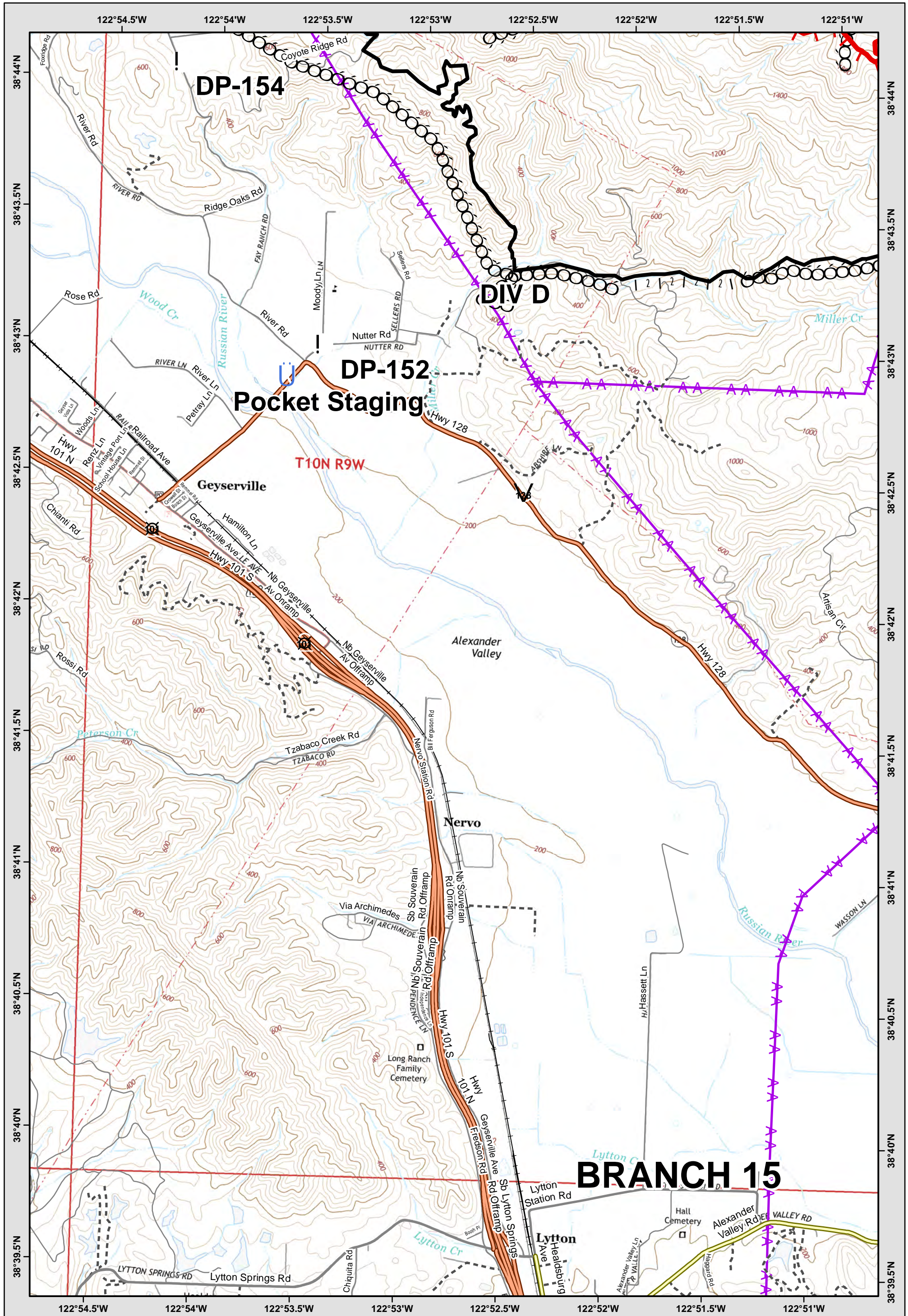
LEGEND: See last page for common ICS Symbology

- Sensitive Site
- Mine Waste Hazard



**Central LNU Complex**  
 CA-LNU-010104  
**IAP MAP**  
 OCT 17, 2017  
 NAD83 1:24,000





	4	5	6
	7	8	9
	0	0	14

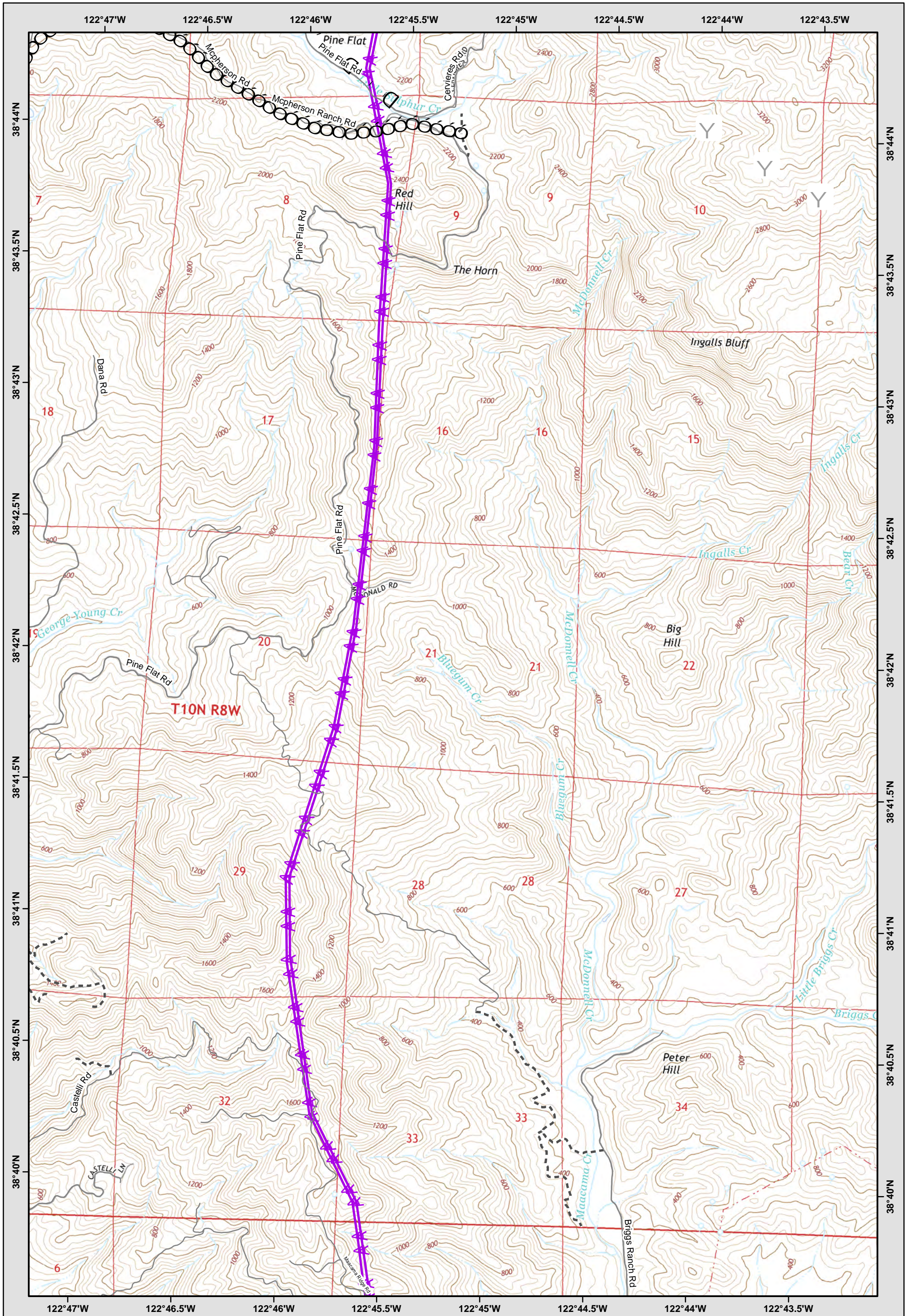
LEGEND: See last page for common ICS Symbology

- Sensitive Site
- Mine Waste Hazard



**Central LNU Complex**  
 CA-LNU-010104  
**IAP MAP**  
 OCT 17, 2017  
 NAD83 1:24,000





Page Grid

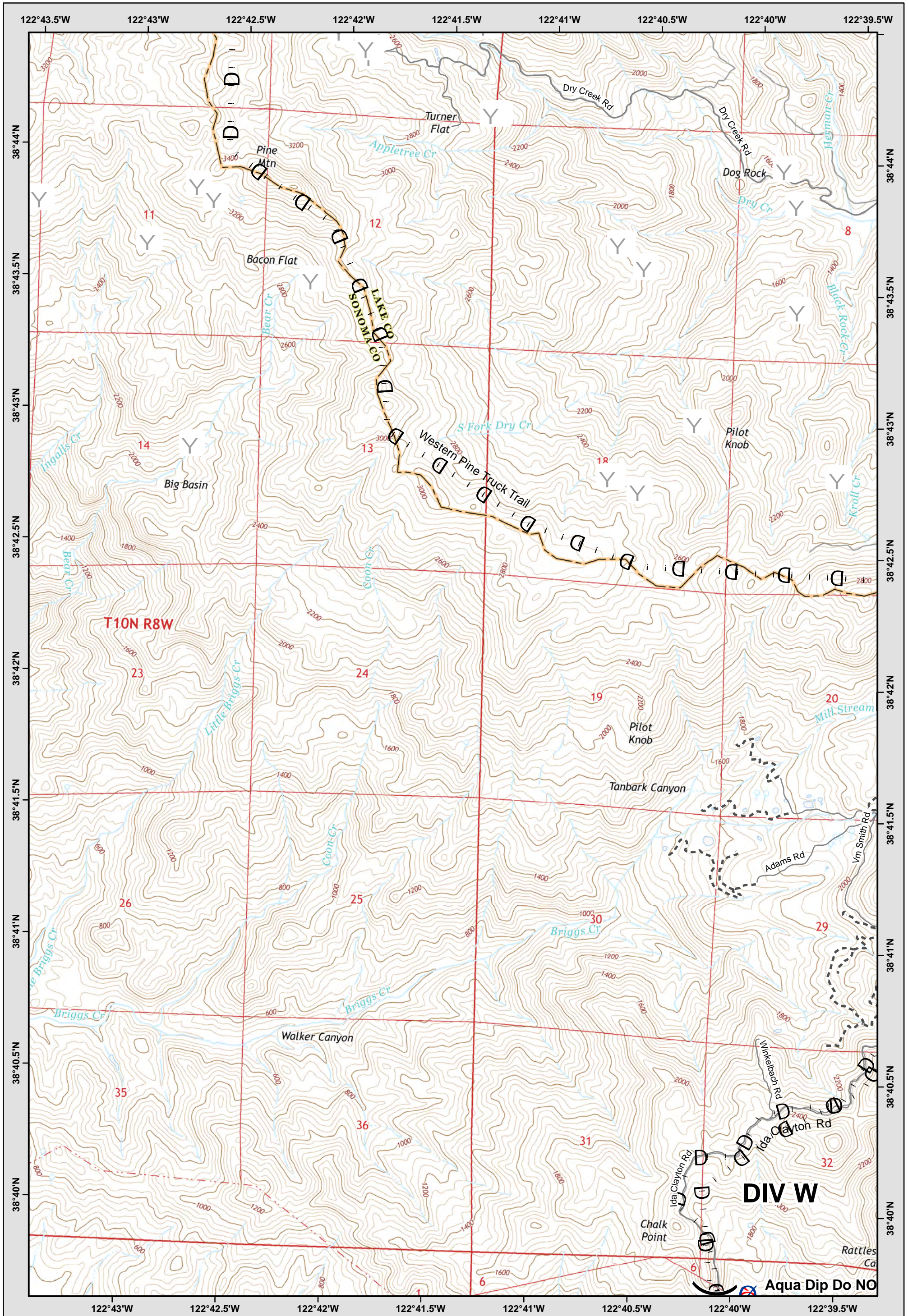
6	0	0
9	10	11
14	15	16

LEGEND: See last page for common ICS Symbology

- Sensitive Site
- Mine Waste Hazard



**Central LNU Complex**  
 CA-LNU-010104  
**IAP MAP**  
 OCT 17, 2017  
 NAD83 1:24,000



Page Grid

0	0	0
10	11	12
15	16	17

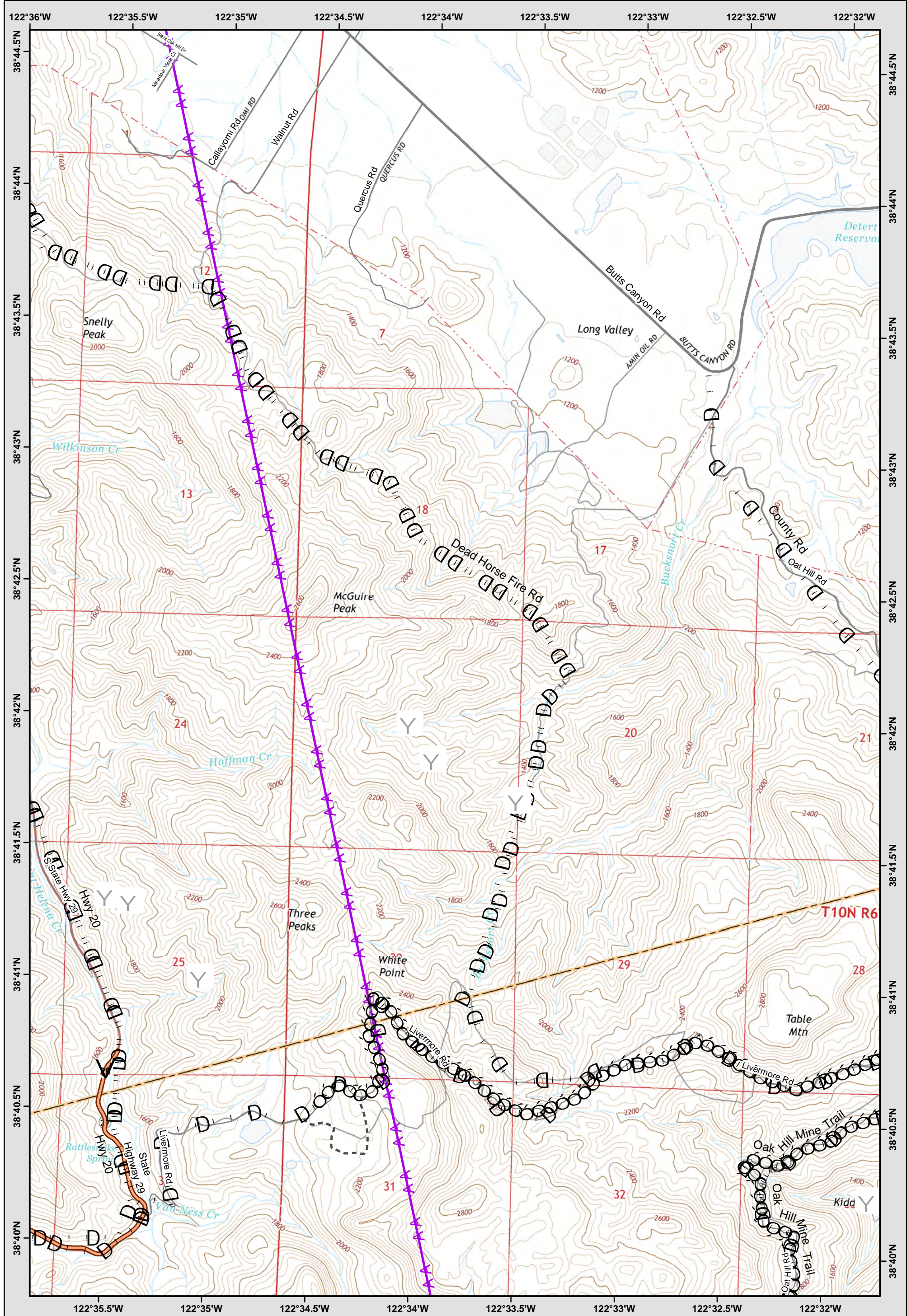
LEGEND: See last page for common ICS Symbology

- Y Sensitive Site
- Mine Waste Hazard



**Central LNU Complex**  
 CA-LNU-010104  
**IAP MAP**  
 OCT 17, 2017  
 NAD83 1:24,000





	0	0	0
	12	13	0
	17	18	0

LEGEND: See last page for common ICS Symbology

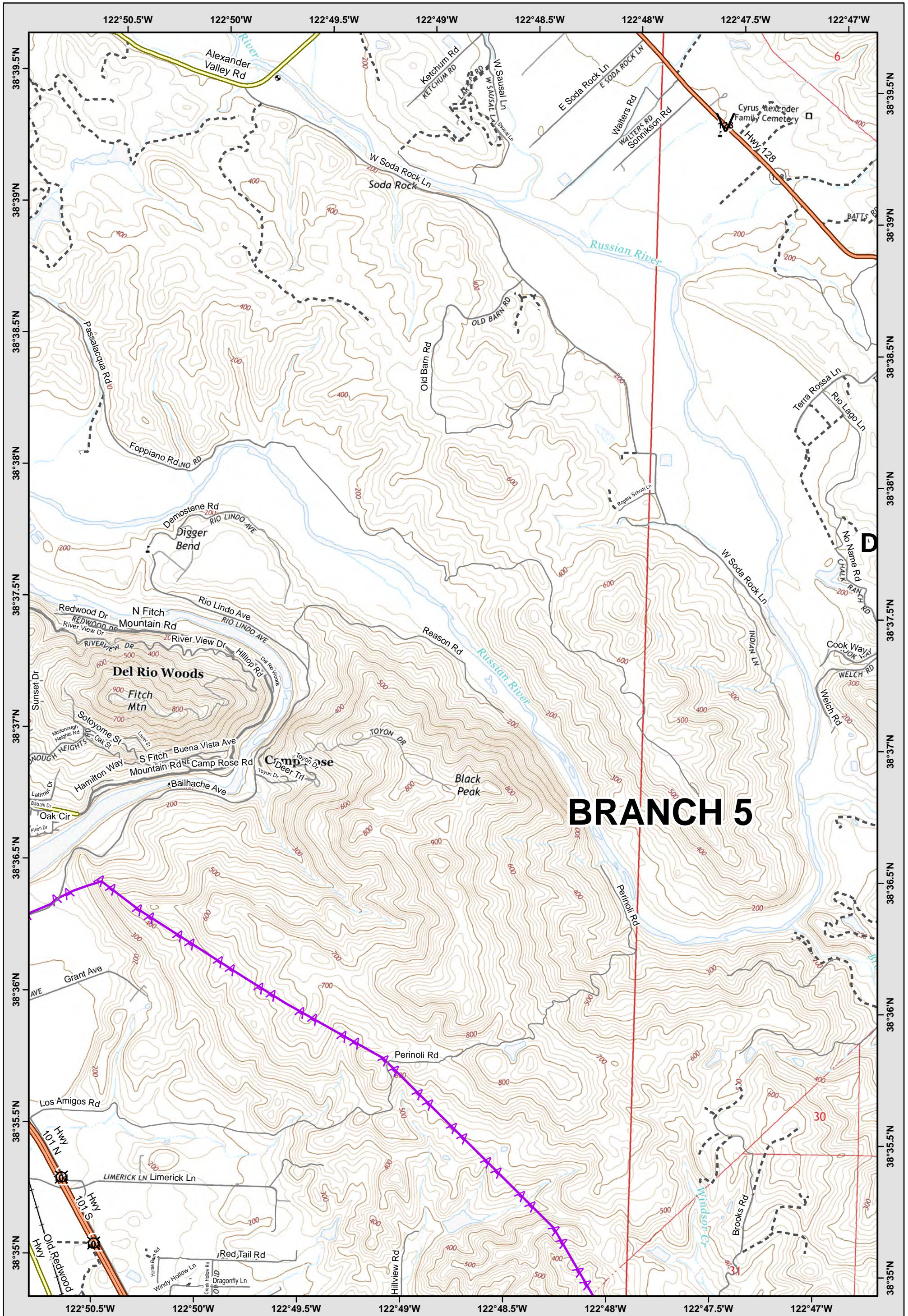
Y Sensitive Site

— Mine Waste Hazard



**Central LNU Complex**  
 CA-LNU-010104  
**IAP MAP**  
 OCT 17, 2017  
 NAD83 1:24,000





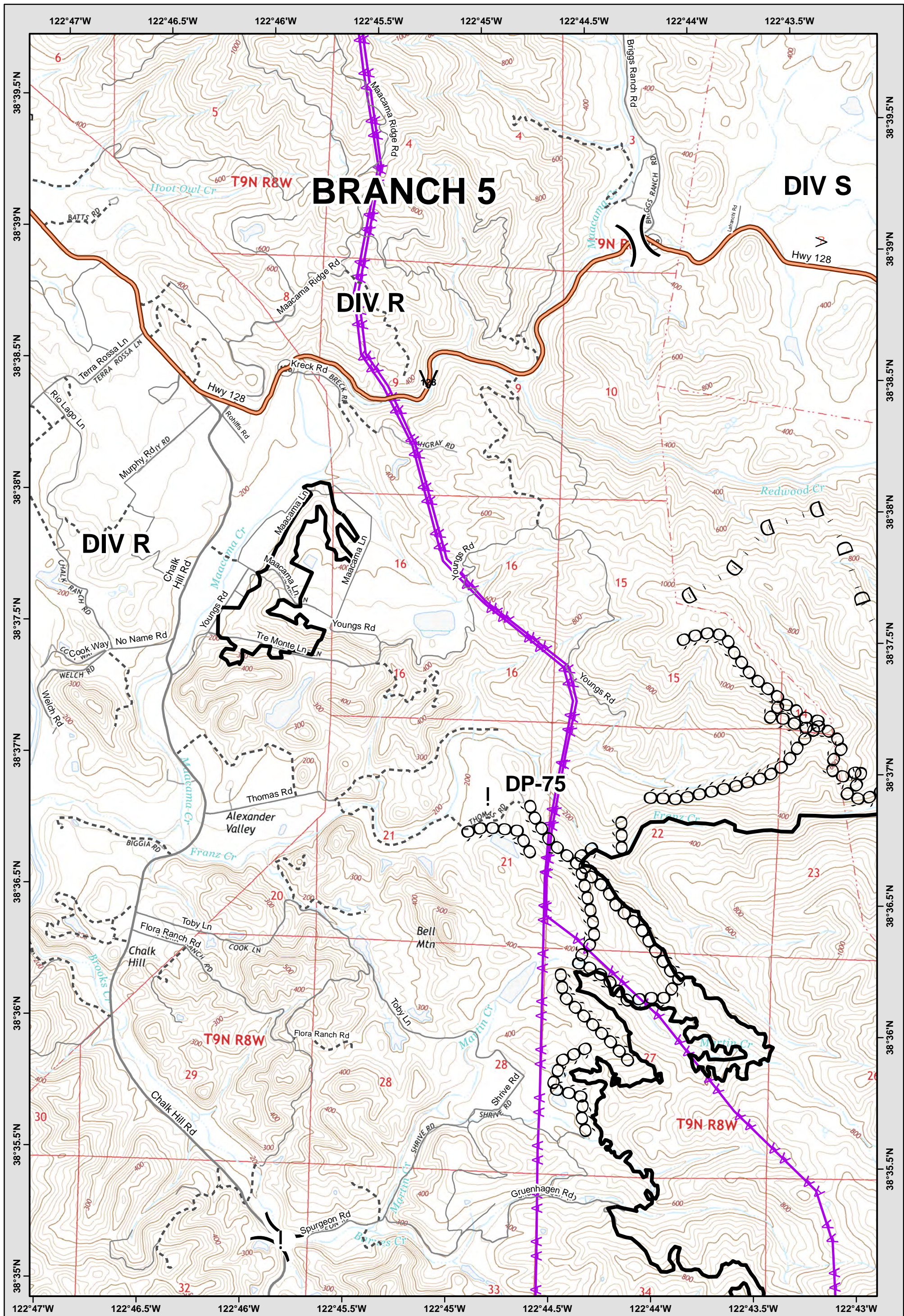
	8	9	10
	0	14	15
	0	19	20

LEGEND: See last page for common ICS Symbology

- Sensitive Site
- Mine Waste Hazard



**Central LNU Complex**  
 CA-LNU-010104  
**IAP MAP**  
 OCT 17, 2017  
 NAD83 1:24,000



	9	10	11
	14	15	16
	19	20	21

LEGEND: See last page for common ICS Symbology

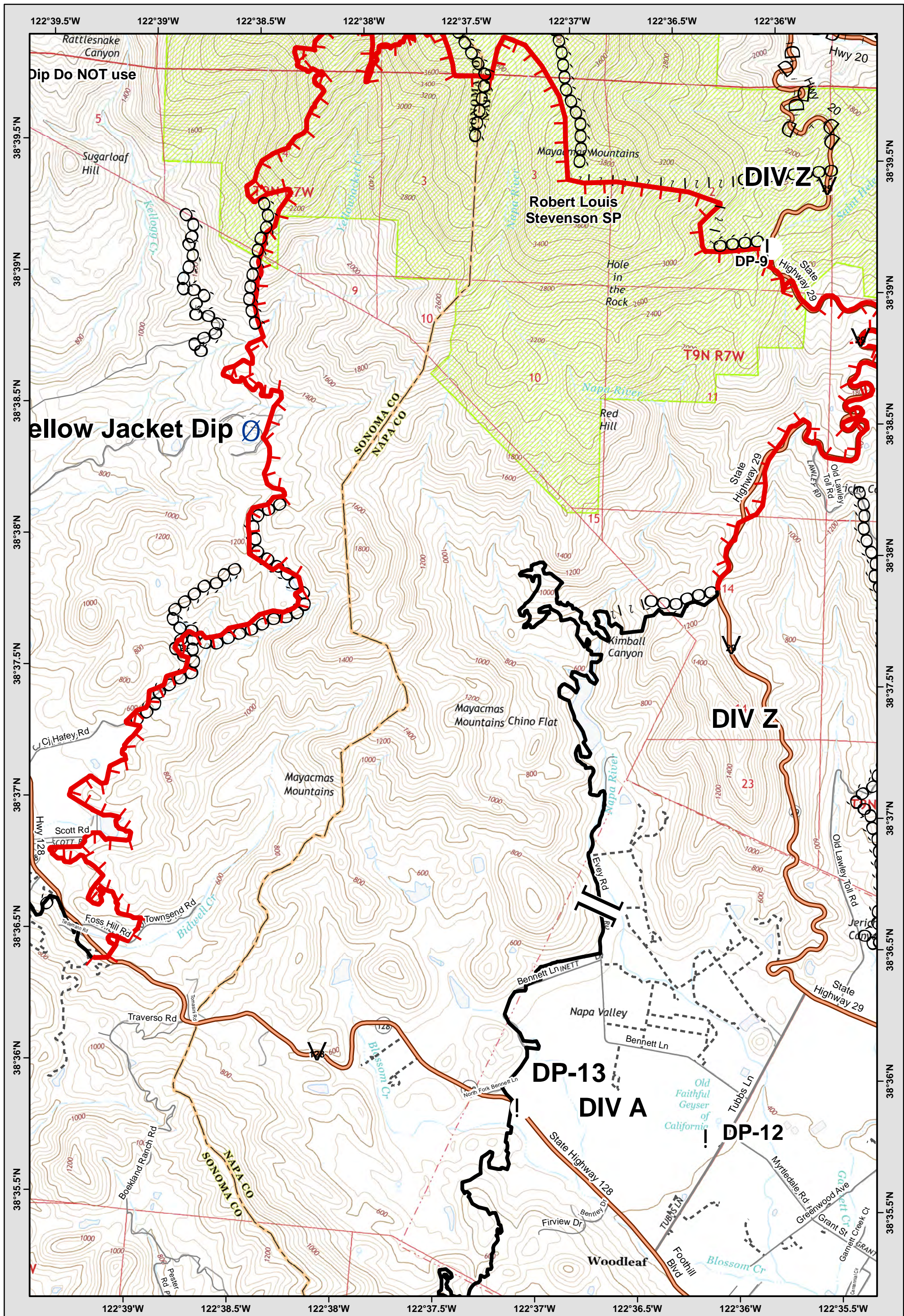
- Sensitive Site
- Mine Waste Hazard

0 1 Miles

**Central LNU Complex**  
 CA-LNU-010104  
**IAP MAP**  
 OCT 17, 2017  
 NAD83 1:24,000







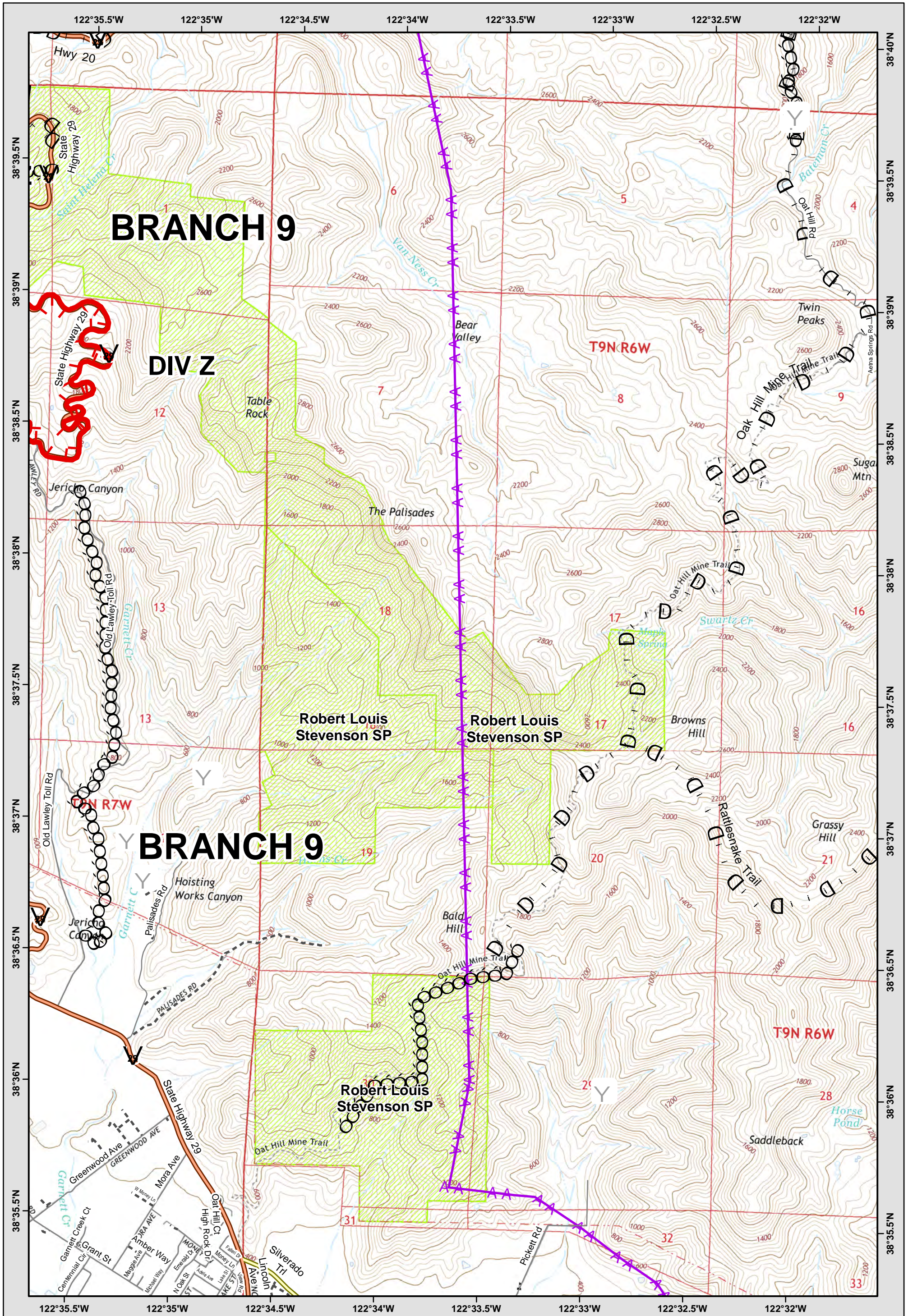
	11	12	13
	16	17	18
	21	22	23

LEGEND: See last page for common ICS Symbology

Sensitive Site  
 Mine Waste Hazard



**Central LNU Complex**  
 CA-LNU-010104  
**IAP MAP**  
 OCT 17, 2017  
 NAD83 1:24,000



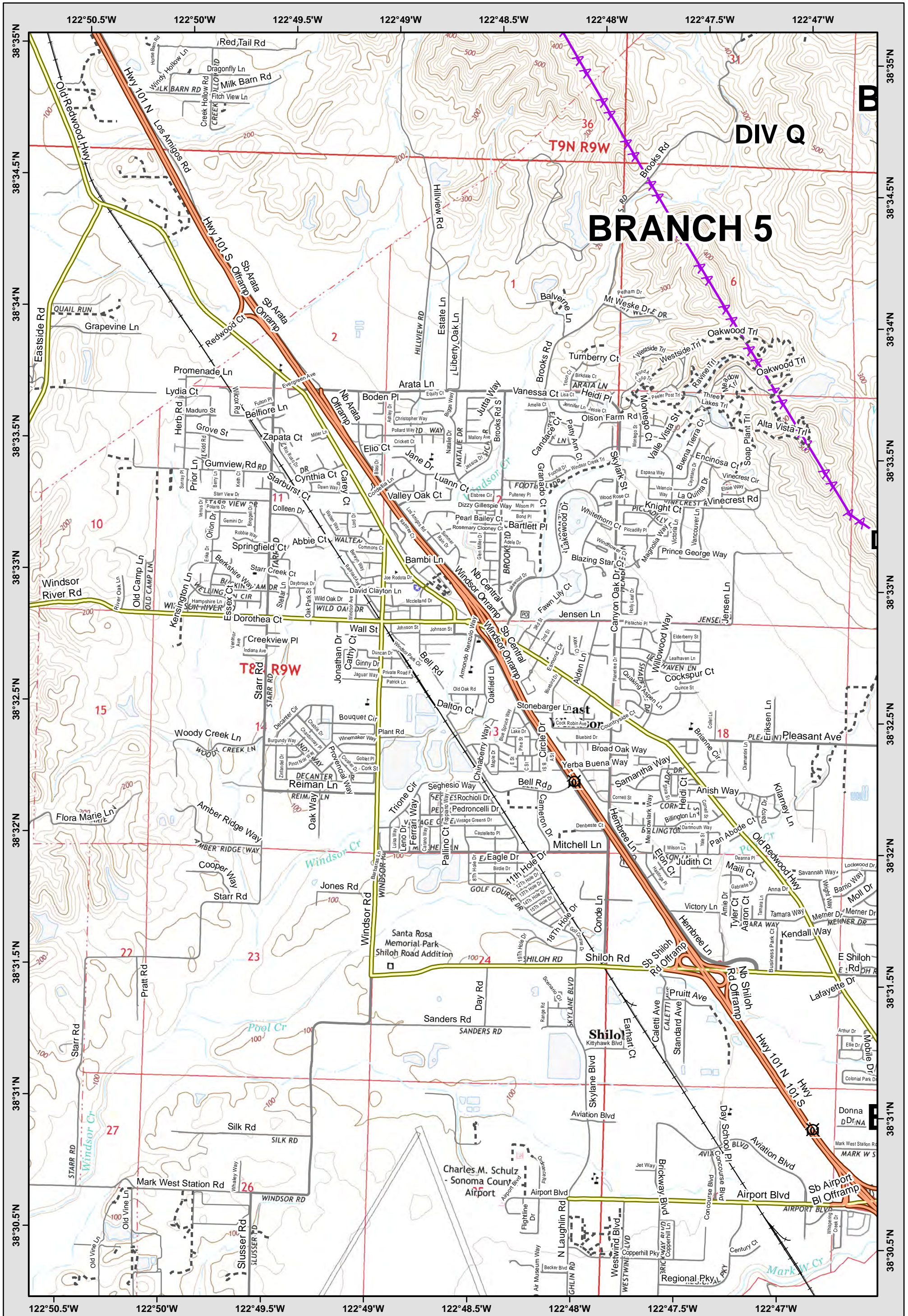
	12	13	0
	17	18	0
	22	23	0

LEGEND: See last page for common ICS Symbology

- Sensitive Site
- Mine Waste Hazard



**Central LNU Complex**  
 CA-LNU-010104  
**IAP MAP**  
 OCT 17, 2017  
 NAD83 1:24,000



	0 14 15
	0 19 20
	0 0 24

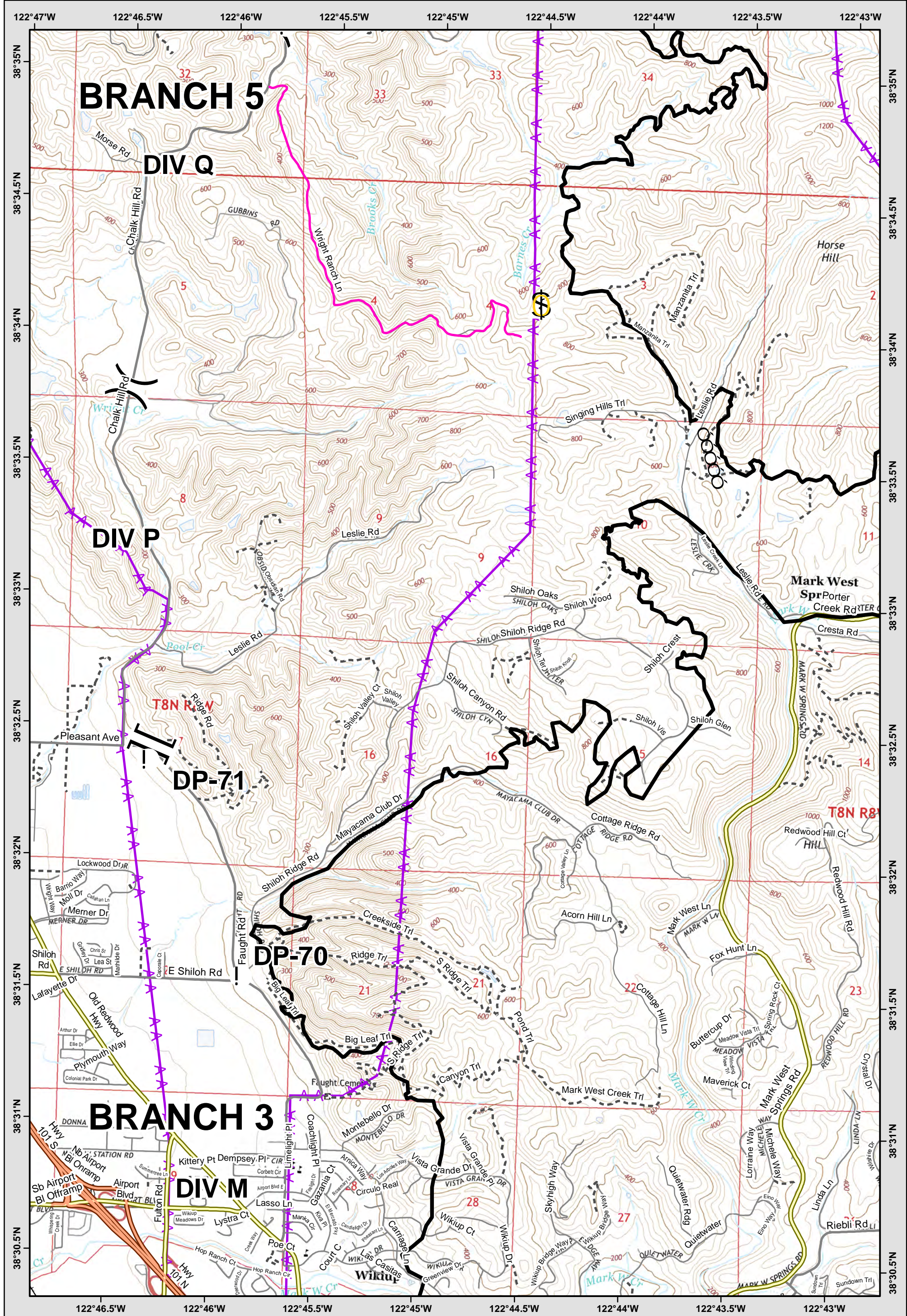
LEGEND: See last page for common ICS Symbology

- Sensitive Site
- Mine Waste Hazard

Page: 19

0 1 Miles

**Central LNU Complex**  
 CA-LNU-010104  
**IAP MAP**  
 OCT 17, 2017  
 NAD83 1:24,000



**LEGEND: See last page for common ICS Symbology**

Sensitive Site  
 Mine Waste Hazard

14	15	16
19	20	21
0	24	25

Page Grid

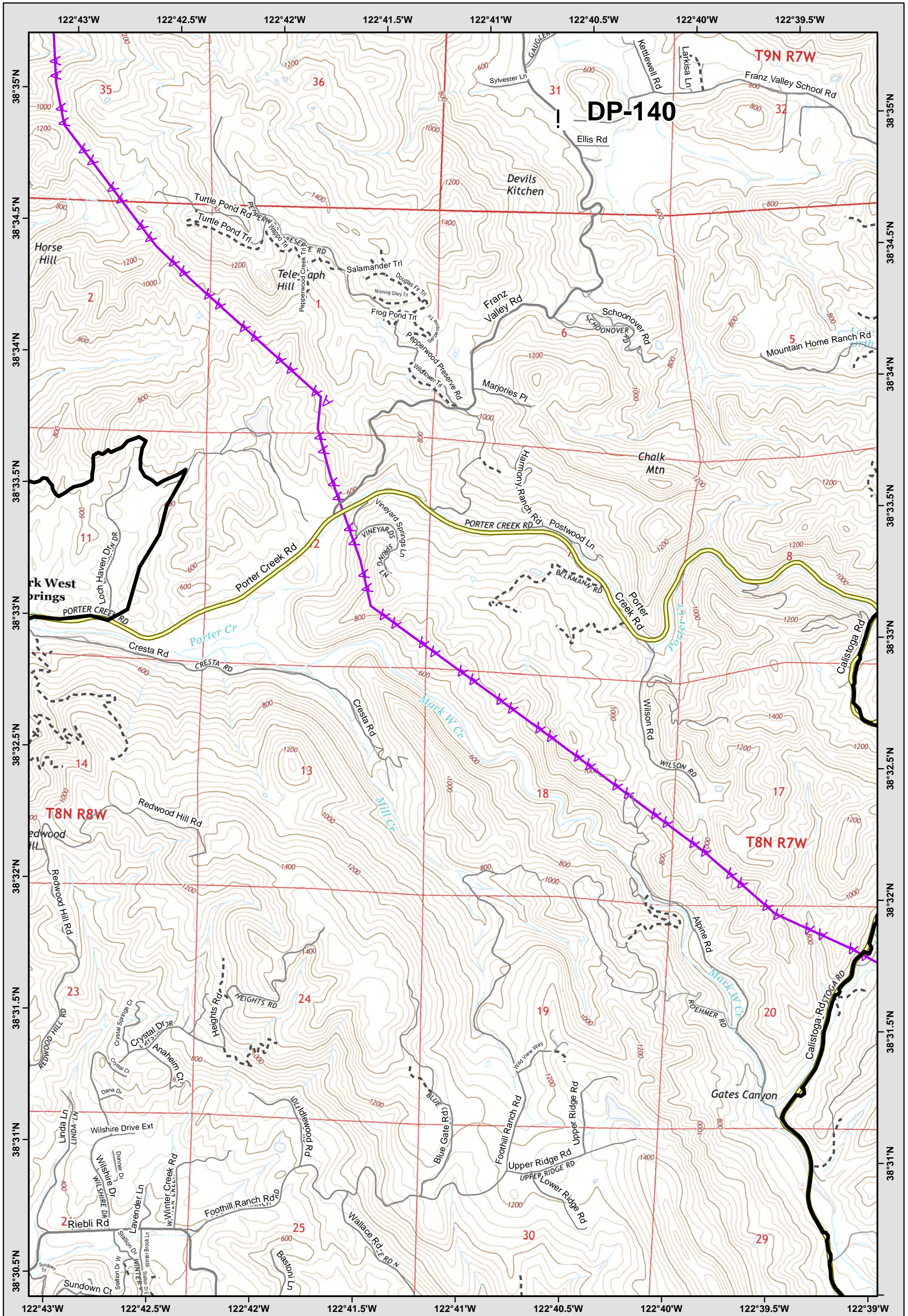
LEGEND: See last page for common ICS Symbology

Sensitive Site  
 Mine Waste Hazard

Page: 20

0 1 Miles

**Central LNU Complex**  
 CA-LNU-010104  
**IAP MAP**  
 OCT 17, 2017  
 NAD83 1:24,000



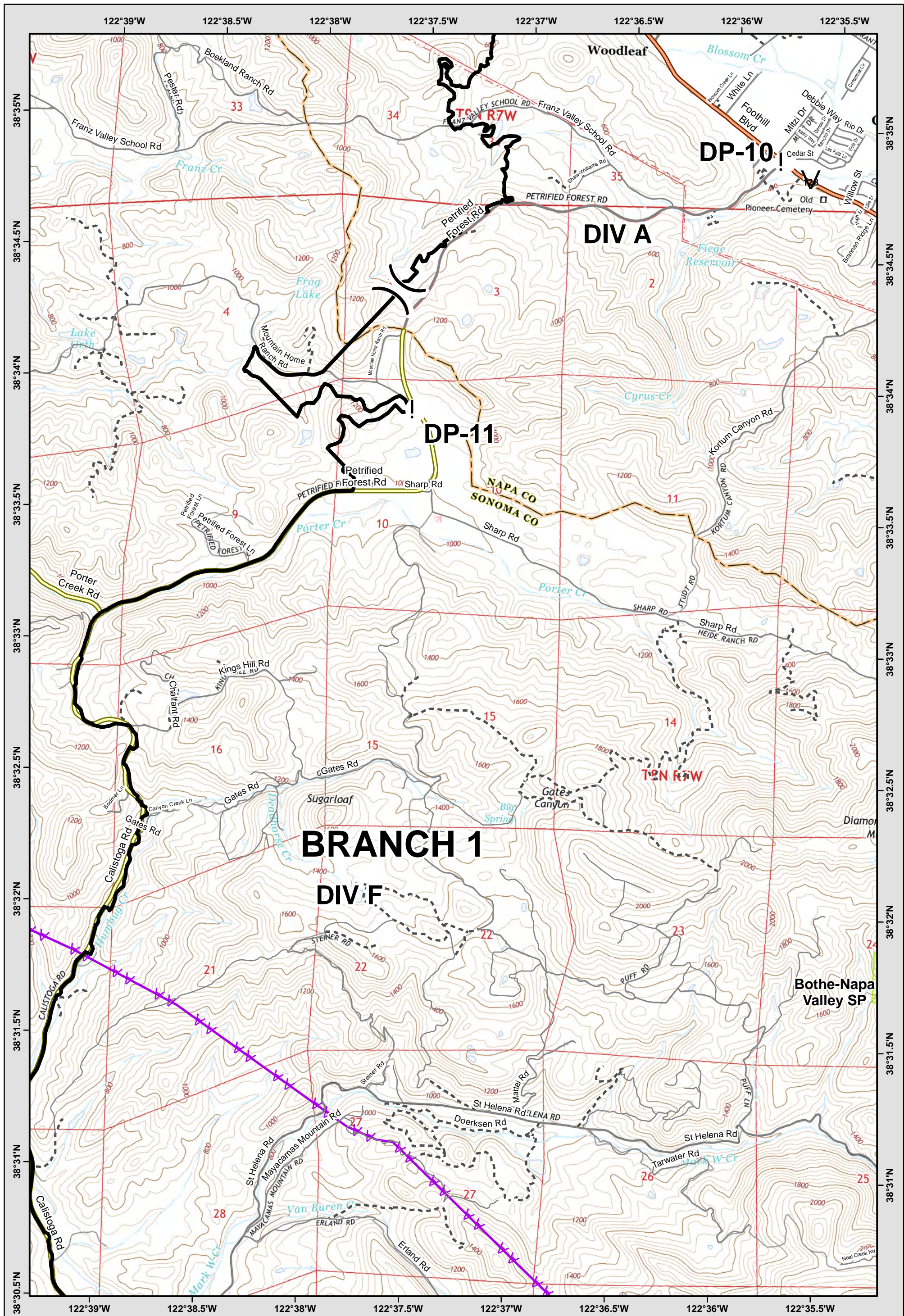
	15	16	17
	20	21	22
	24	25	26

LEGEND: See last page for common ICS Symbology

- Sensitive Site
- Mine Waste Hazard



**Central LNU Complex**  
 CA-LNU-010104  
**IAP MAP**  
 OCT 17, 2017  
 NAD83 1:24,000



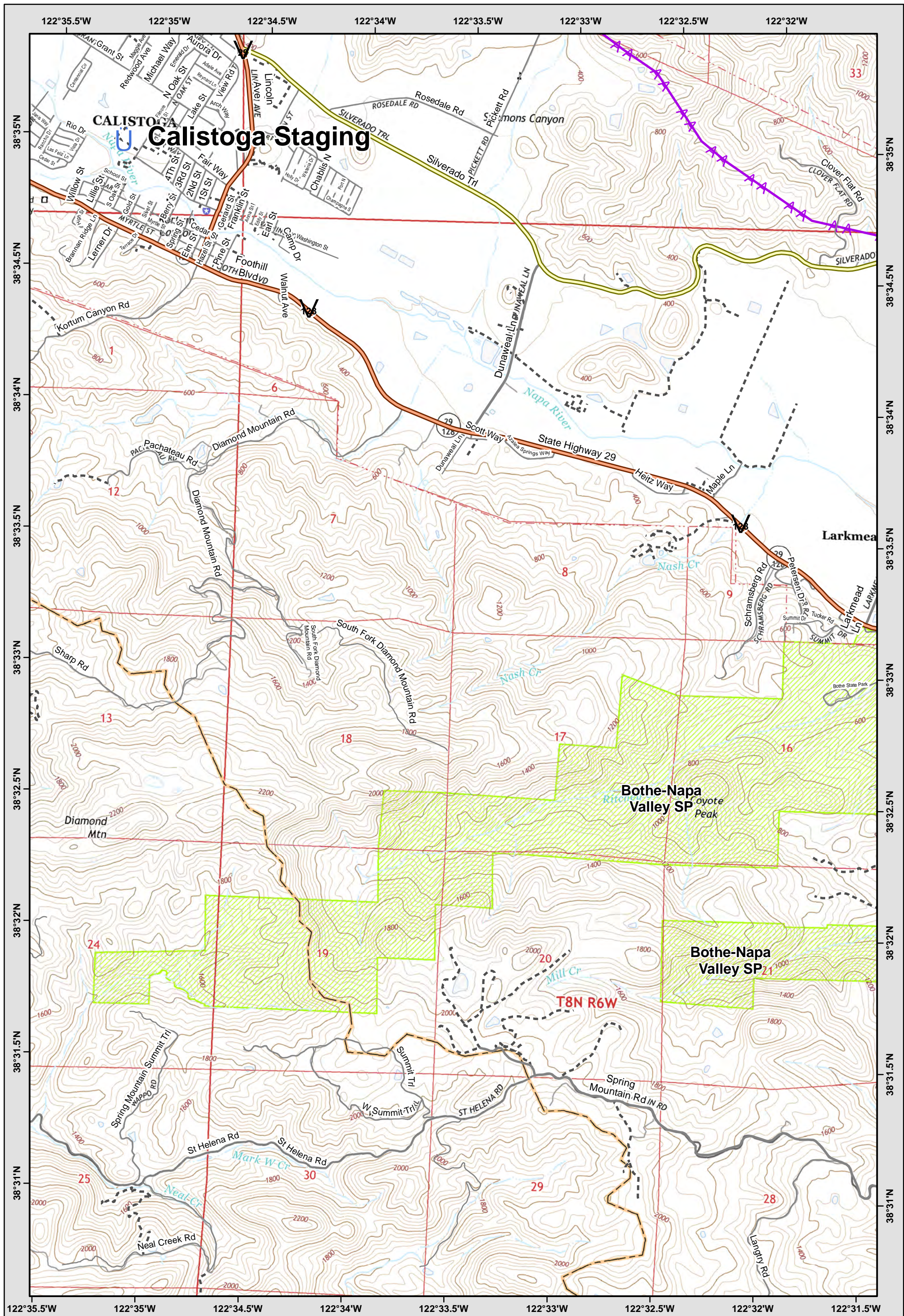
Page Grid	16	17	18
	21	22	23
	25	26	27

LEGEND: See last page for common ICS Symbology

- Sensitive Site
- Mine Waste Hazard



**Central LNU Complex**  
 CA-LNU-010104  
**IAP MAP**  
 OCT 17, 2017  
 NAD83 1:24,000



17	18	0
22	23	0
26	27	28

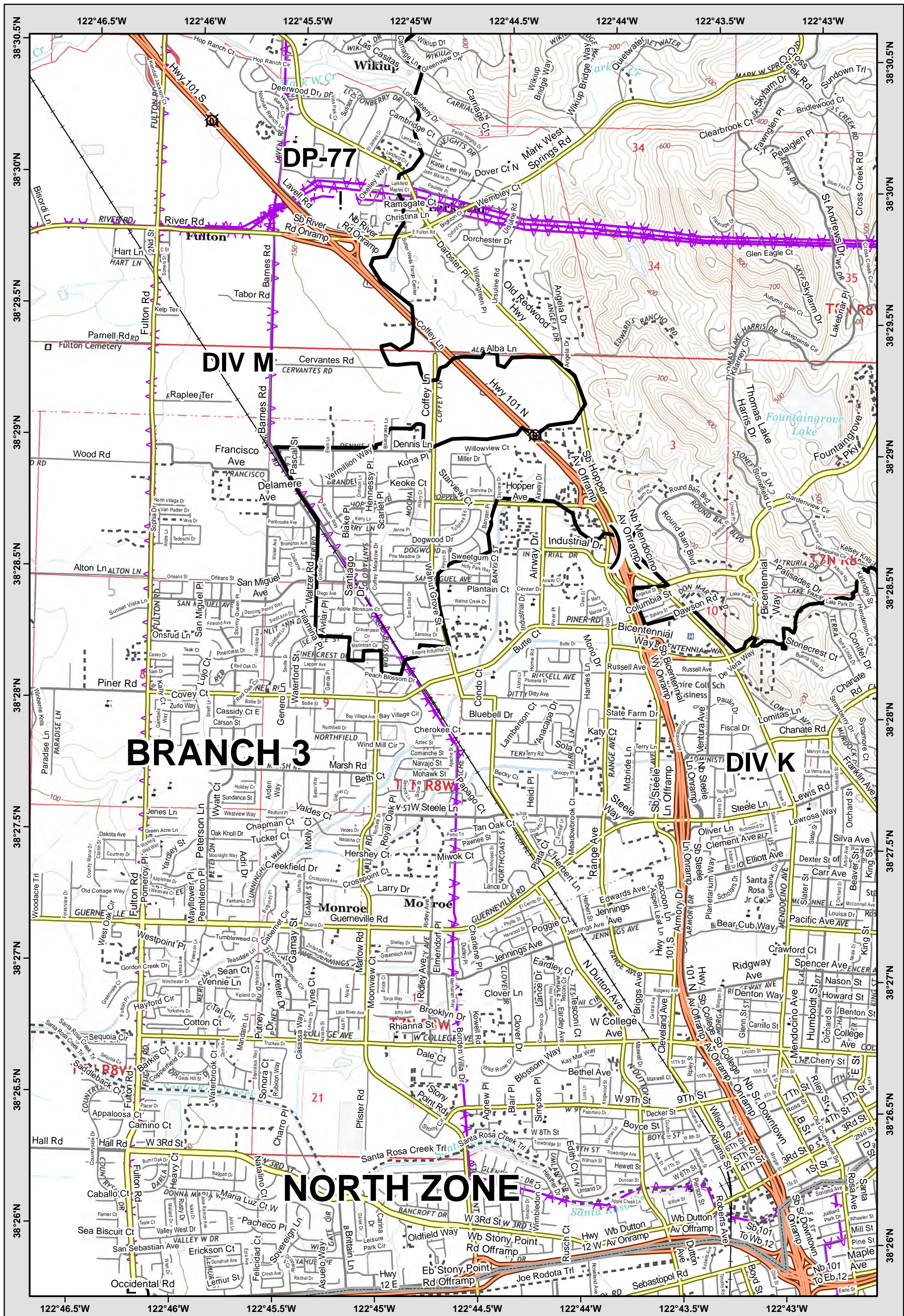
LEGEND: See last page for common ICS Symbology

- Sensitive Site
- Mine Waste Hazard



**Central LNU Complex**  
 CA-LNU-010104  
**IAP MAP**  
 OCT 17, 2017  
 NAD83 1:24,000





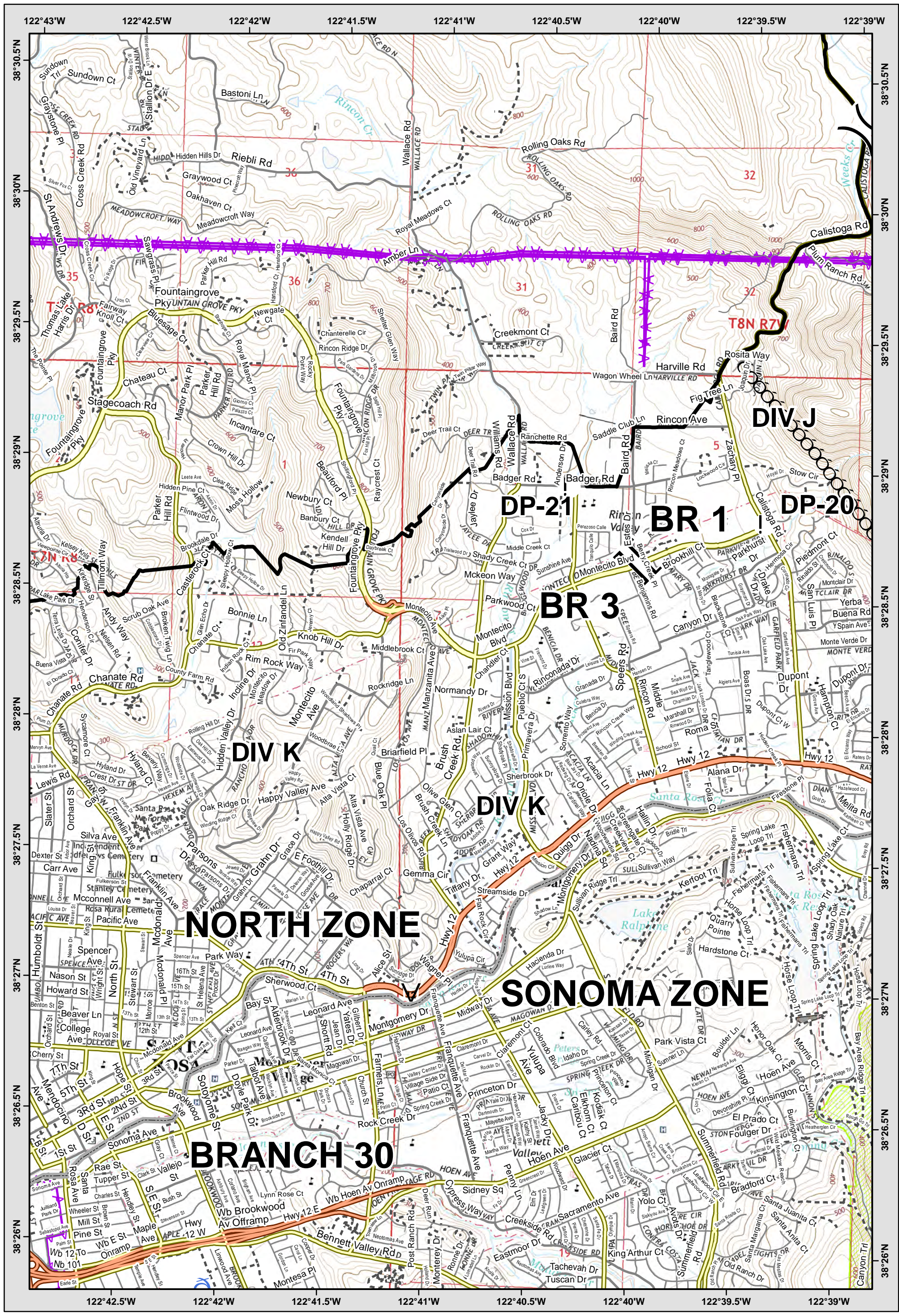
	19	20	21
	0	24	25
	0	0	30

LEGEND: See last page for common ICS Symbology

- Sensitive Site
- Mine Waste Hazard



**Central LNU Complex**  
 CA-LNU-010104  
**IAP MAP**  
 OCT 17, 2017  
 NAD83 1:24,000



**Page Grid**

20	21	22
24	25	26
0	30	31

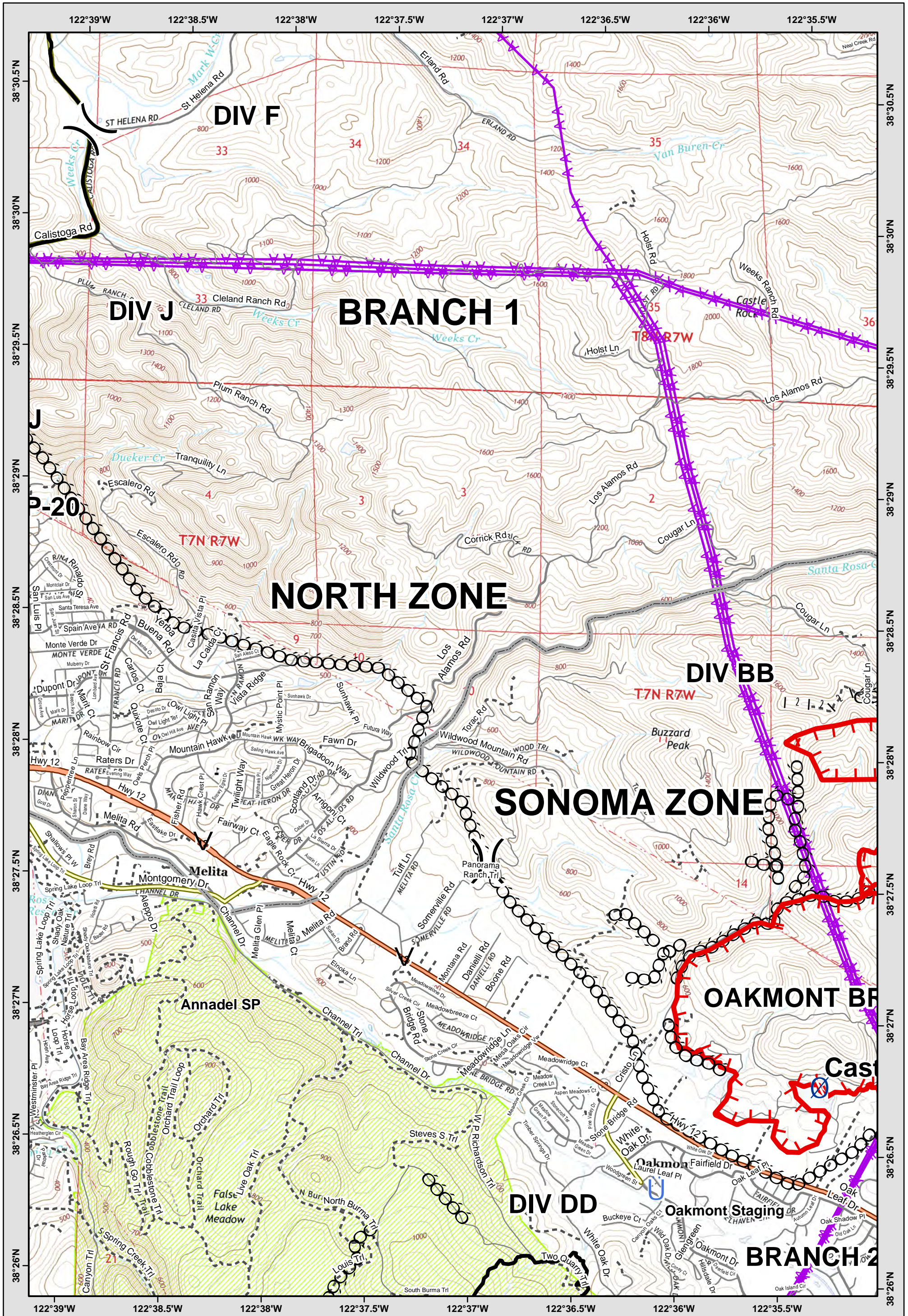
**LEGEND: See last page for common ICS Symbology**

- Sensitive Site
- Mine Waste Hazard

Page: 25

0 1 Miles

**Central LNU Complex**  
 CA-LNU-010104  
**IAP MAP**  
 OCT 17, 2017  
 NAD83 1:24,000



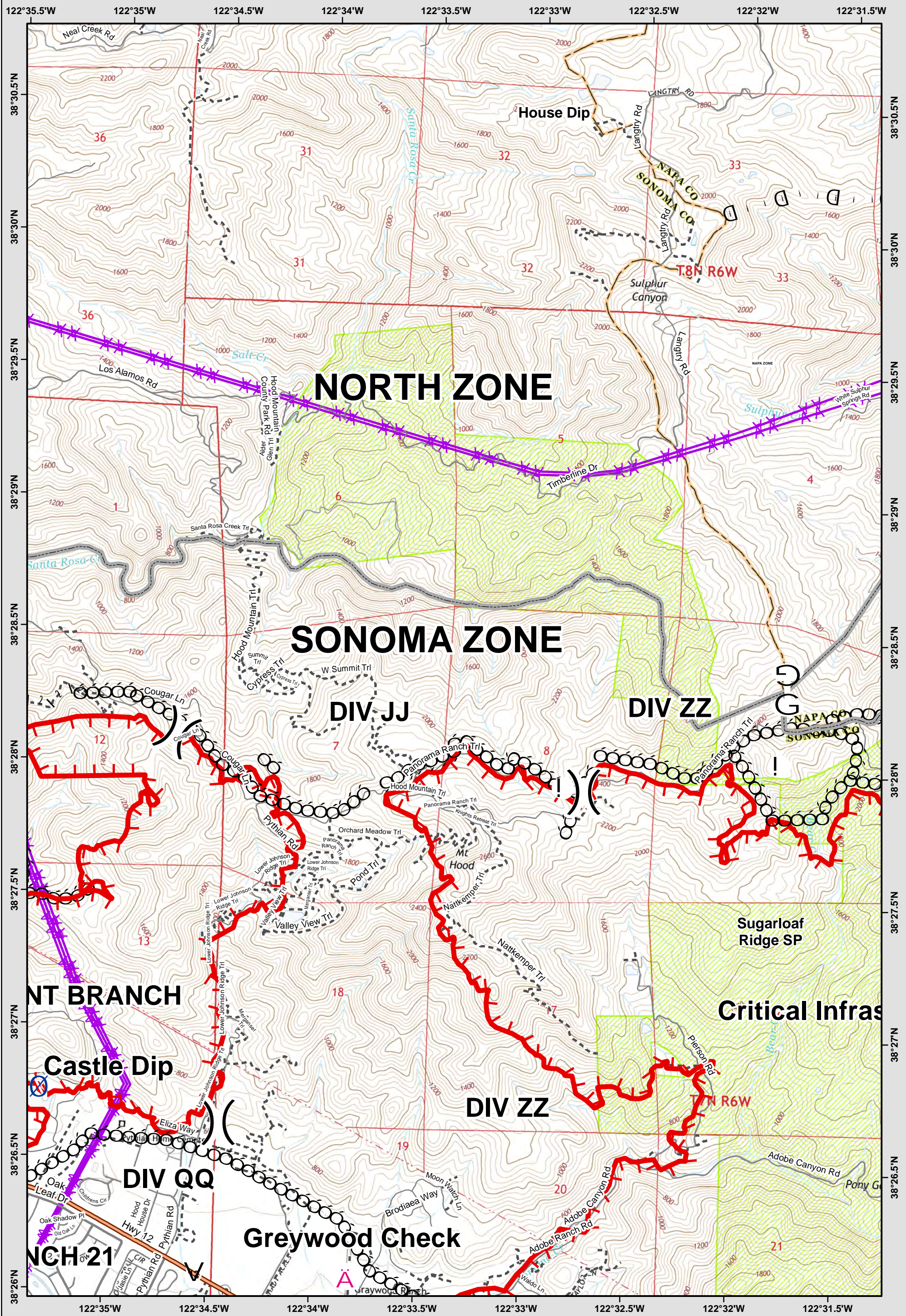
	21	22	23
	25	26	27
	30	31	32

LEGEND: See last page for common ICS Symbology

- Sensitive Site
- Mine Waste Hazard



**Central LNU Complex**  
 CA-LNU-010104  
**IAP MAP**  
 OCT 17, 2017  
 NAD83 1:24,000



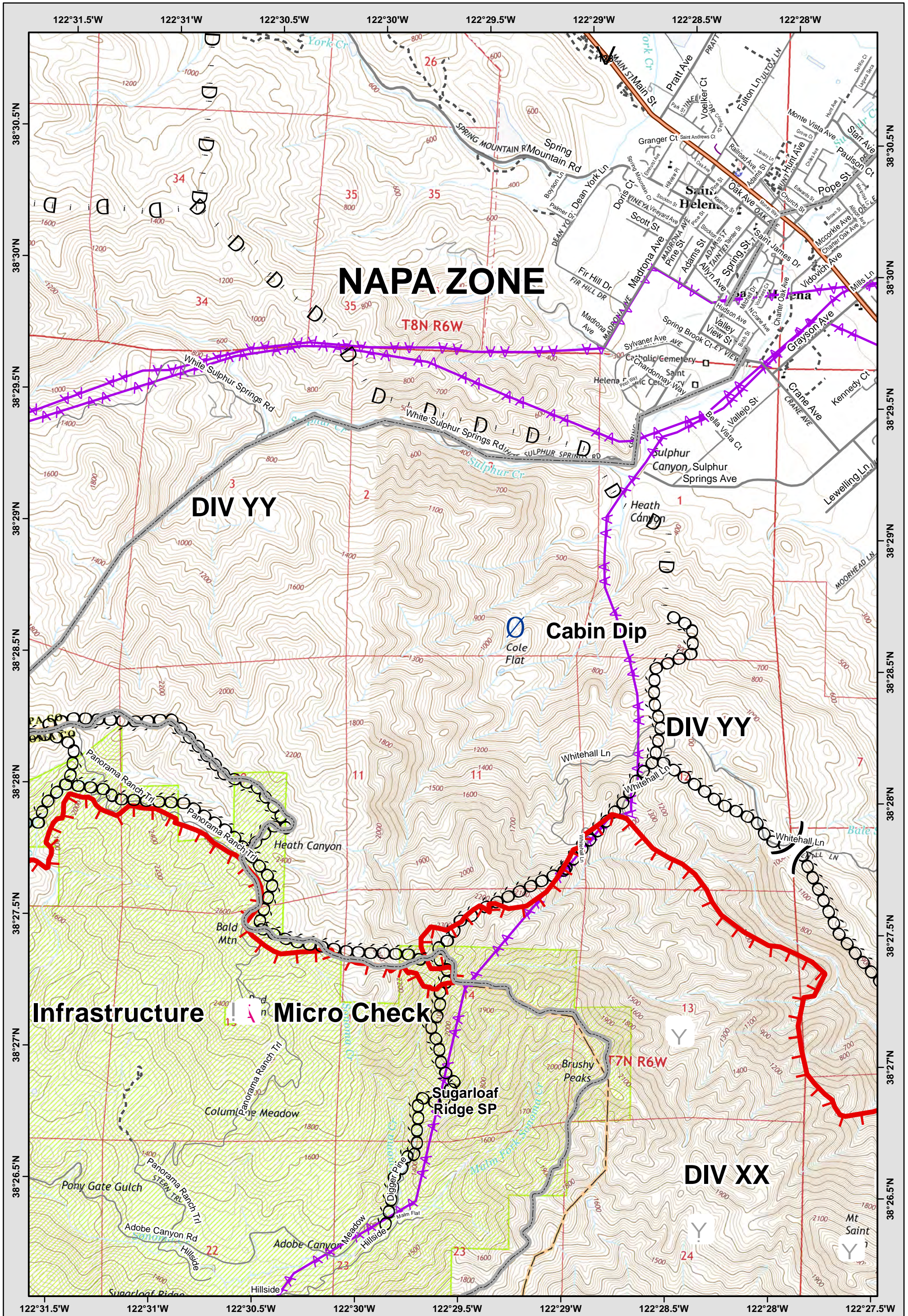
22	23	0
26	27	28
31	32	33

LEGEND: See last page for common ICS Symbology

- Sensitive Site
- Mine Waste Hazard



**Central LNU Complex**  
 CA-LNU-010104  
**IAP MAP**  
 OCT 17, 2017  
 NAD83 1:24,000



# NAPA ZONE

DIV YY

Cabin Dip

DIV YY

DIV XX

Infrastructure

Micro Check

Sugarloaf Ridge SP



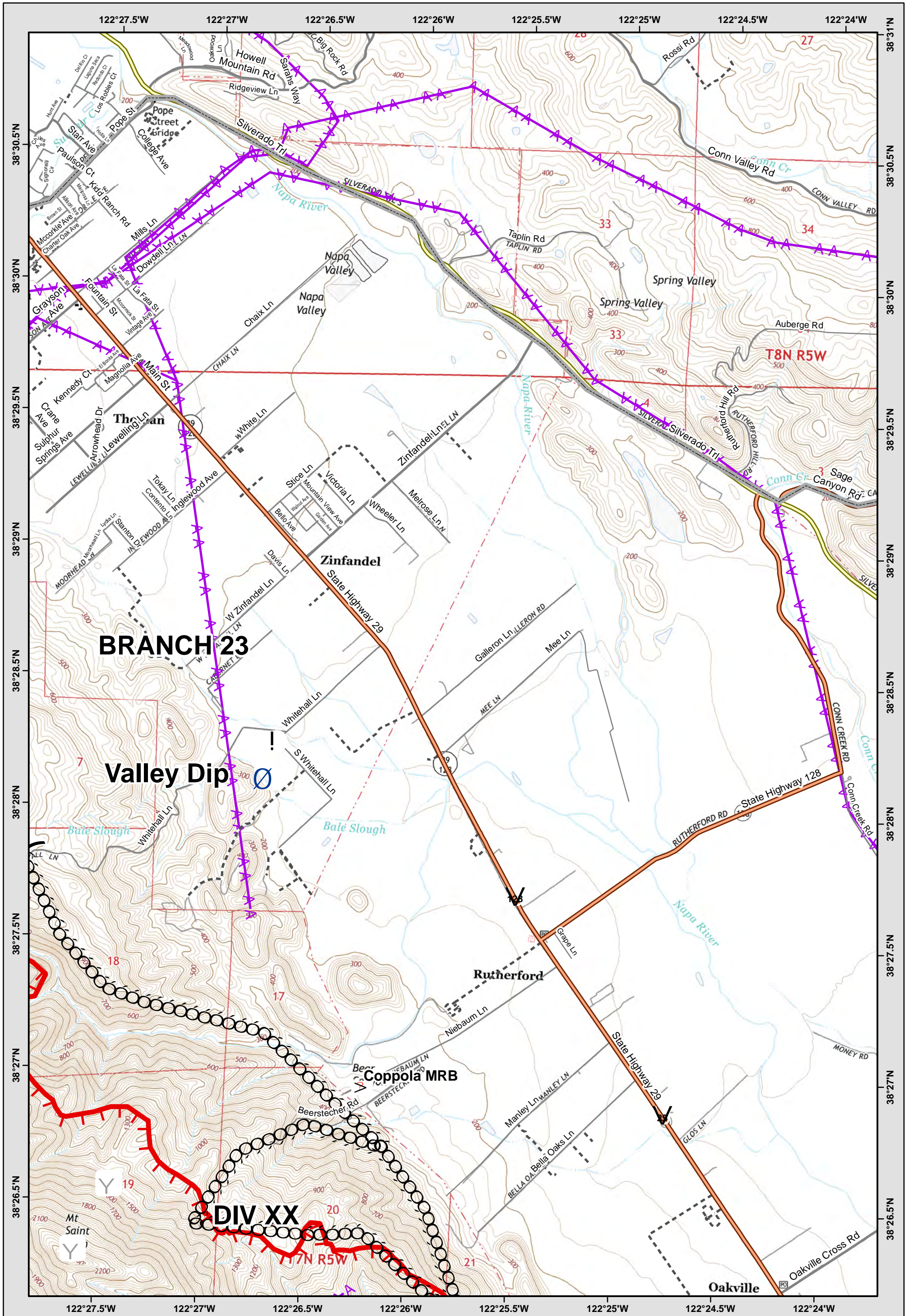
Page Grid	23	0	0
	27	28	29
	32	33	34

LEGEND: See last page for common ICS Symbology

- Y Sensitive Site
- Mine Waste Hazard



Central LNU Complex  
 CA-LNU-010104  
 IAP MAP  
 OCT 17, 2017  
 NAD83 1:24,000



**BRANCH 23**

**Valley Dip**

**Coppola MRB**

**DIV XX**




0	0	0
28	29	0
33	34	0

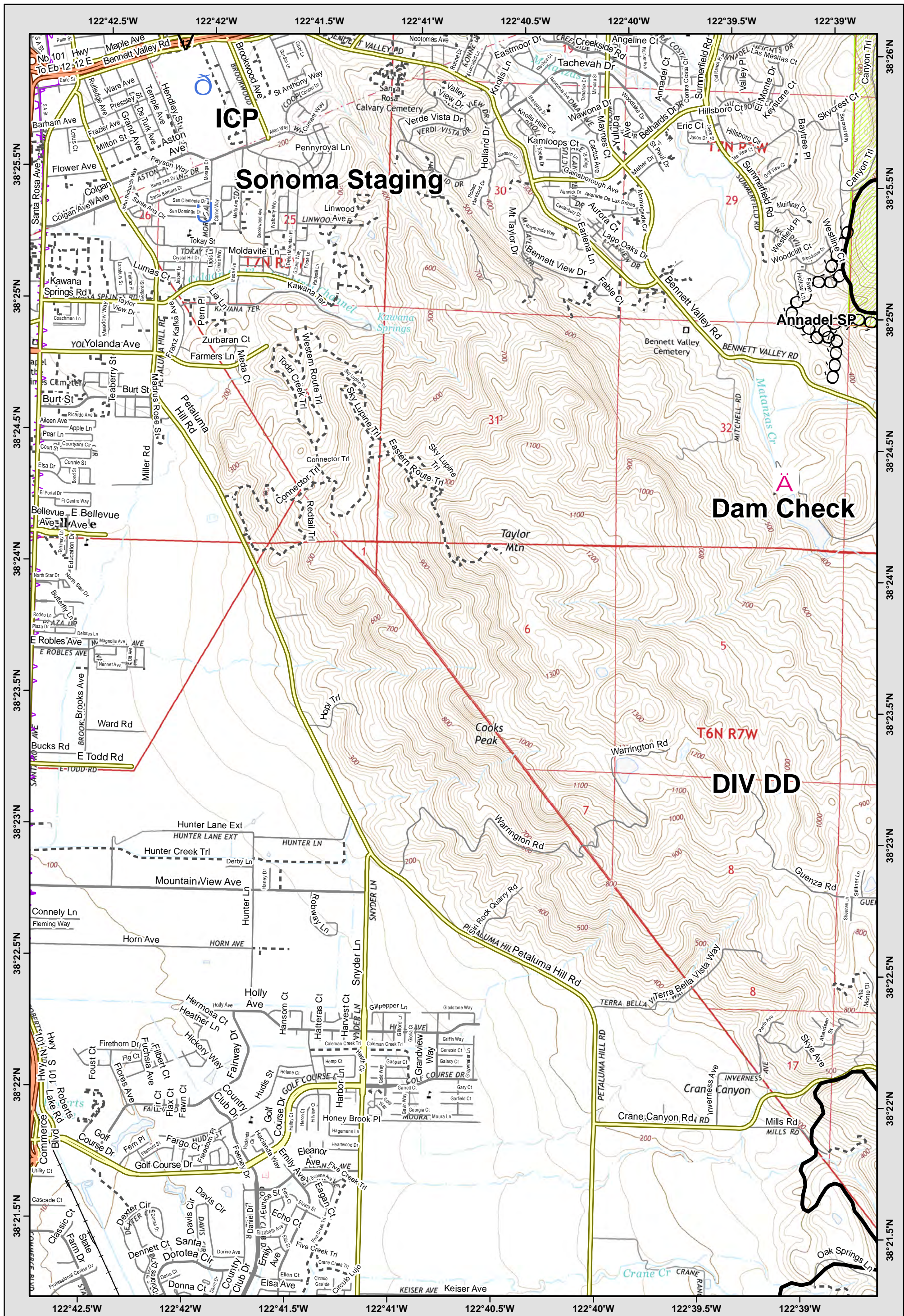
LEGEND: See last page for common ICS Symbology

Y Sensitive Site

Mine Waste Hazard



**Central LNU Complex**  
 CA-LNU-010104  
**IAP MAP**  
 OCT 17, 2017  
 NAD83 1:24,000



	24	25	26
	0	30	31
	0	36	37

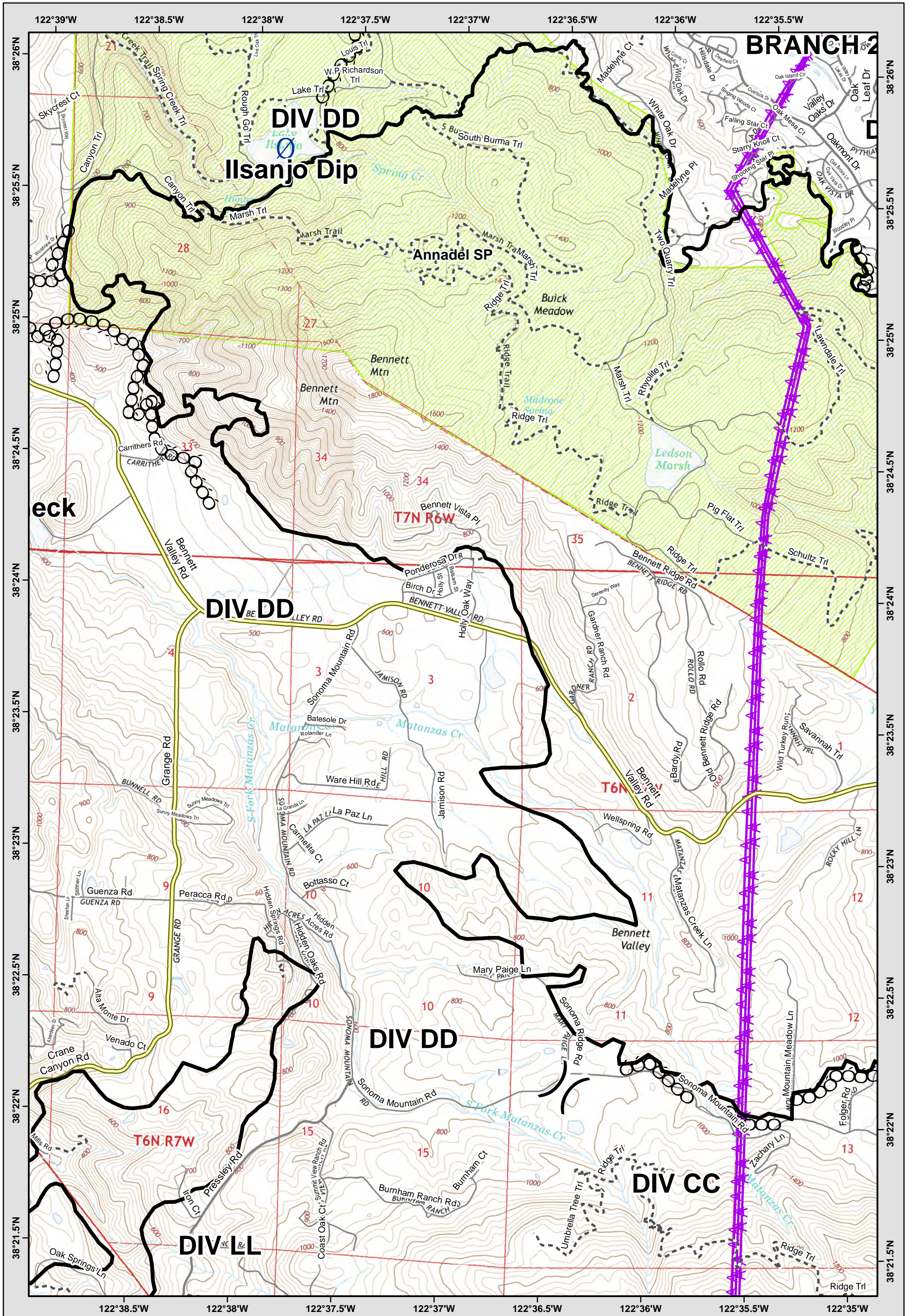
LEGEND: See last page for common ICS Symbology

- Sensitive Site
- Mine Waste Hazard

Page: 30

0 1 Miles

**Central LNU Complex**  
 CA-LNU-010104  
**IAP MAP**  
 OCT 17, 2017  
 NAD83 1:24,000



Page Grid	25	26	27
	30	31	32
	36	37	38

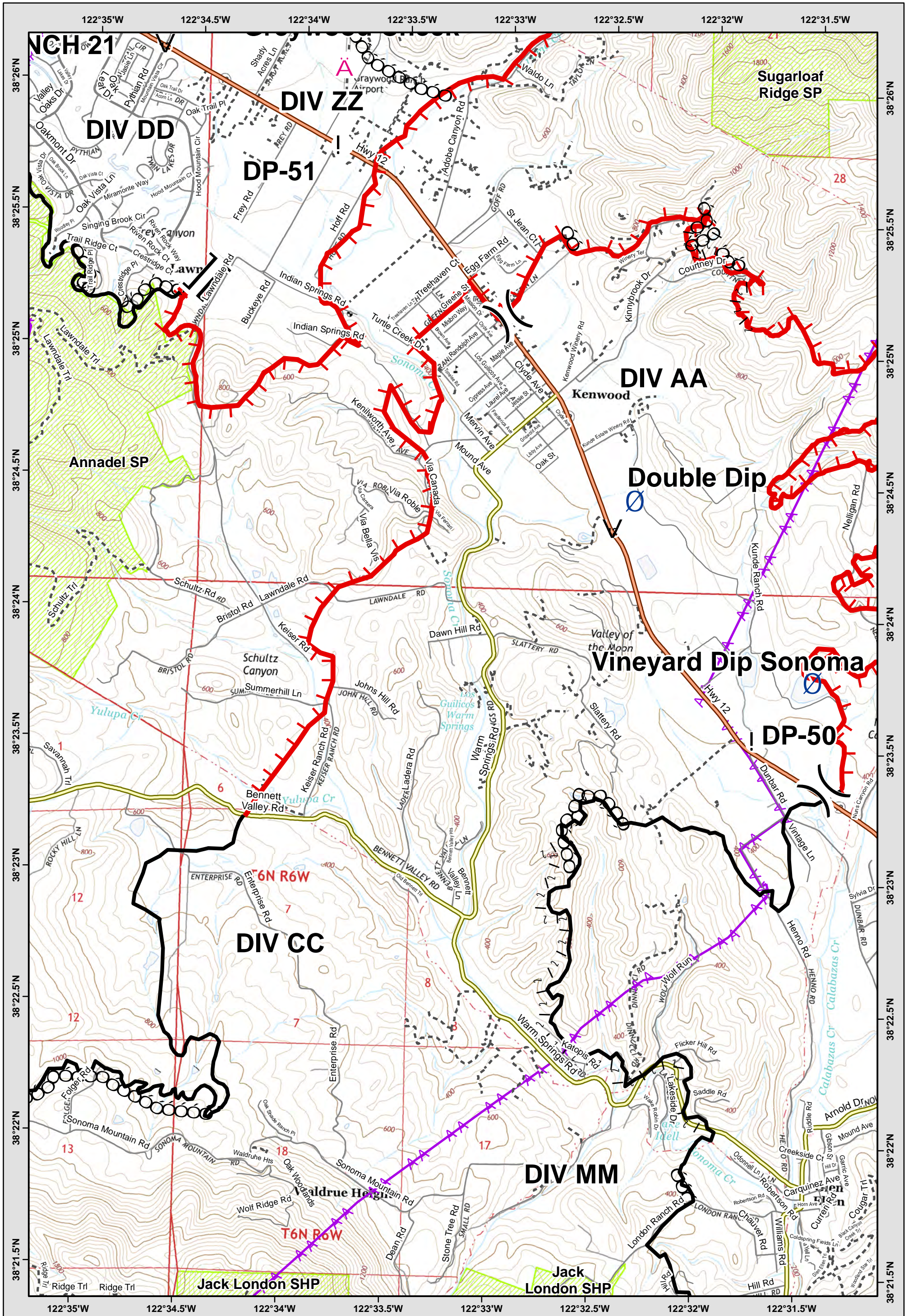
LEGEND: See last page for common ICS Symbology

- Sensitive Site
- Mine Waste Hazard



**Central LNU Complex**  
 CA-LNU-010104  
**IAP MAP**  
 OCT 17, 2017  
 NAD83 1:24,000





	26	27	28
	31	32	33
	37	38	39

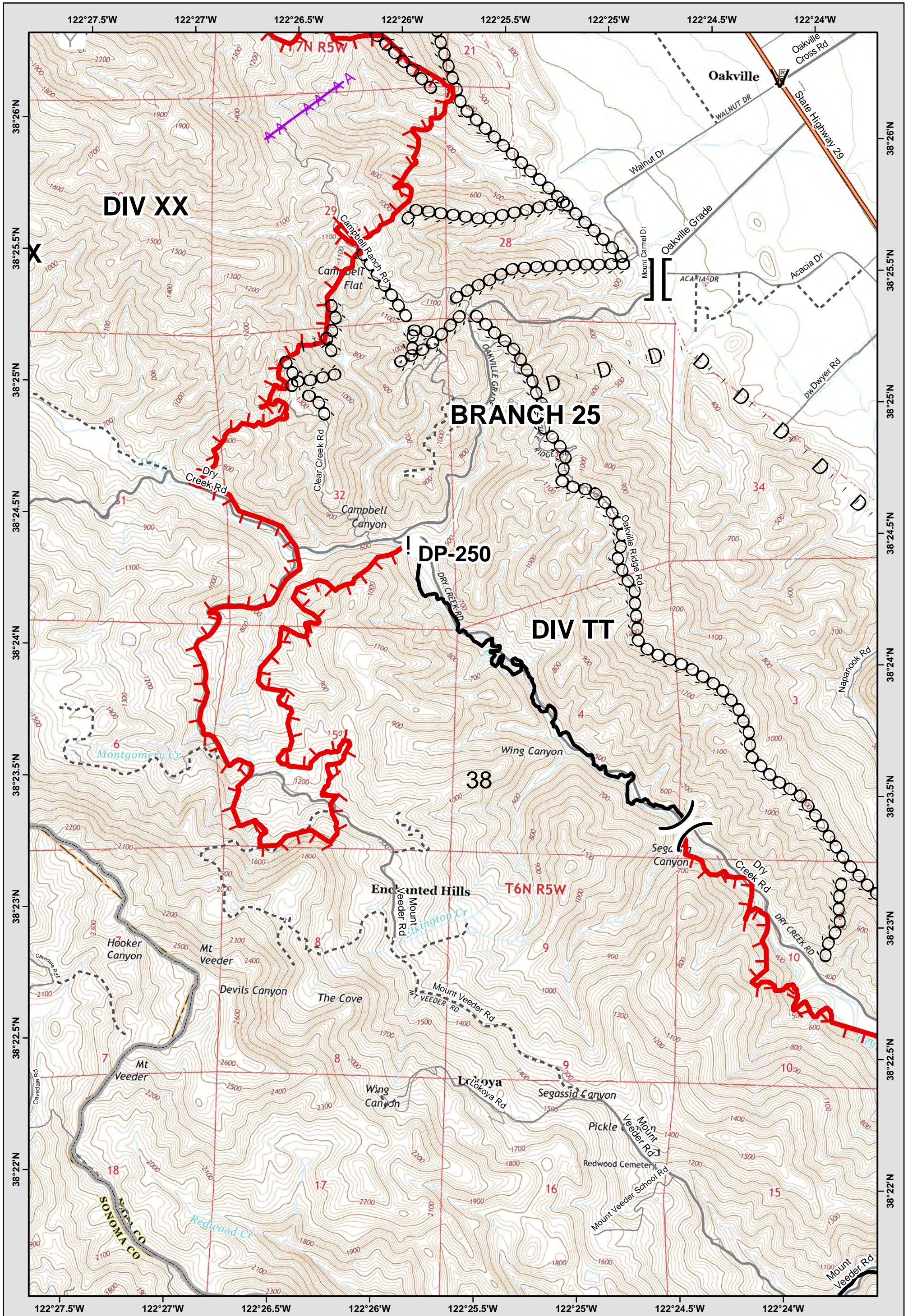
LEGEND: See last page for common ICS Symbology

- Sensitive Site
- Mine Waste Hazard





**Central LNU Complex**  
 CA-LNU-010104  
**IAP MAP**  
 OCT 17, 2017  
 NAD83 1:24,000





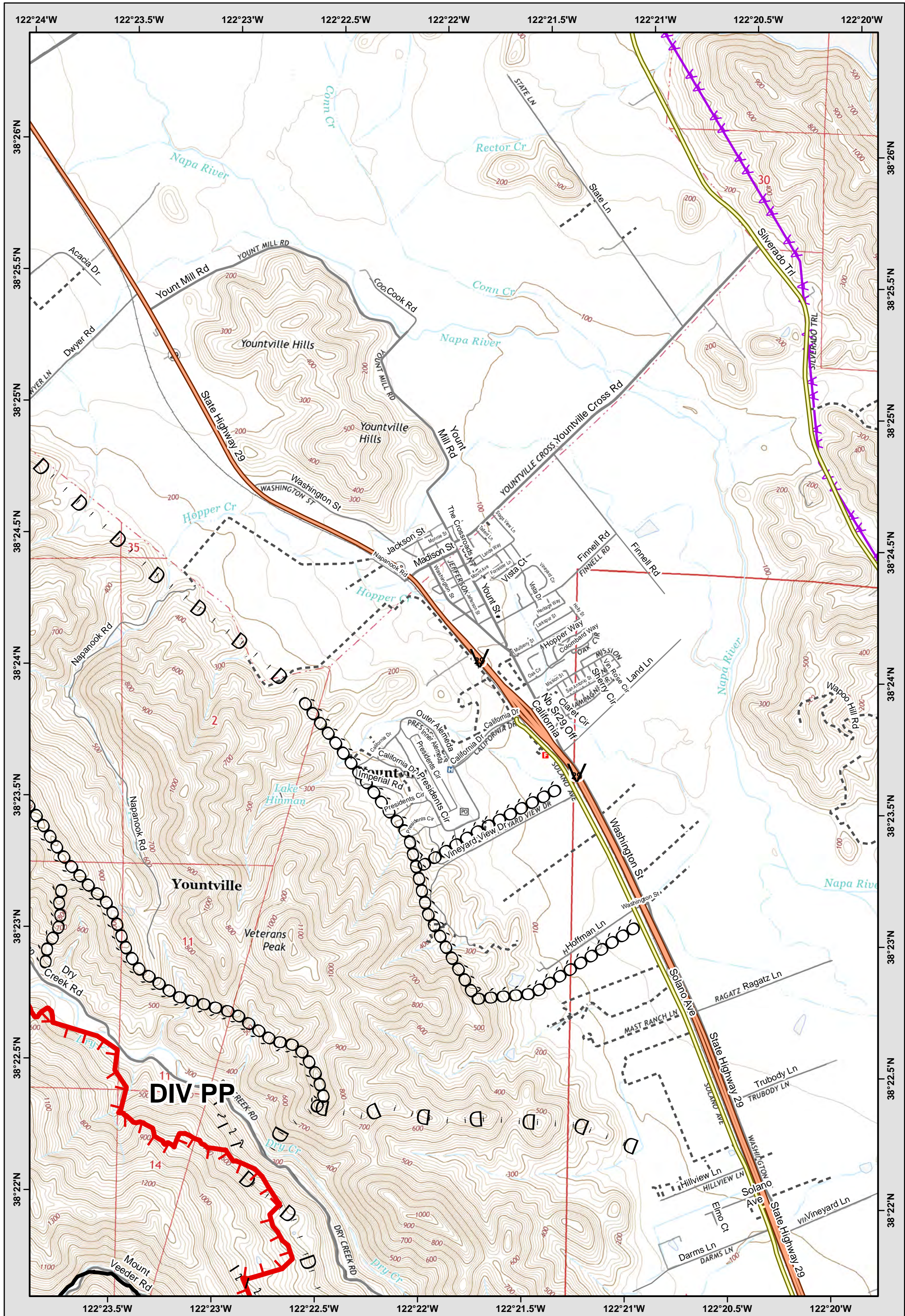
28	29	0
33	34	0
39	0	41

LEGEND: See last page for common ICS Symbology

-  Sensitive Site
-  Mine Waste Hazard



**Central LNU Complex**  
 CA-LNU-010104  
**IAP MAP**  
 OCT 17, 2017  
 NAD83 1:24,000



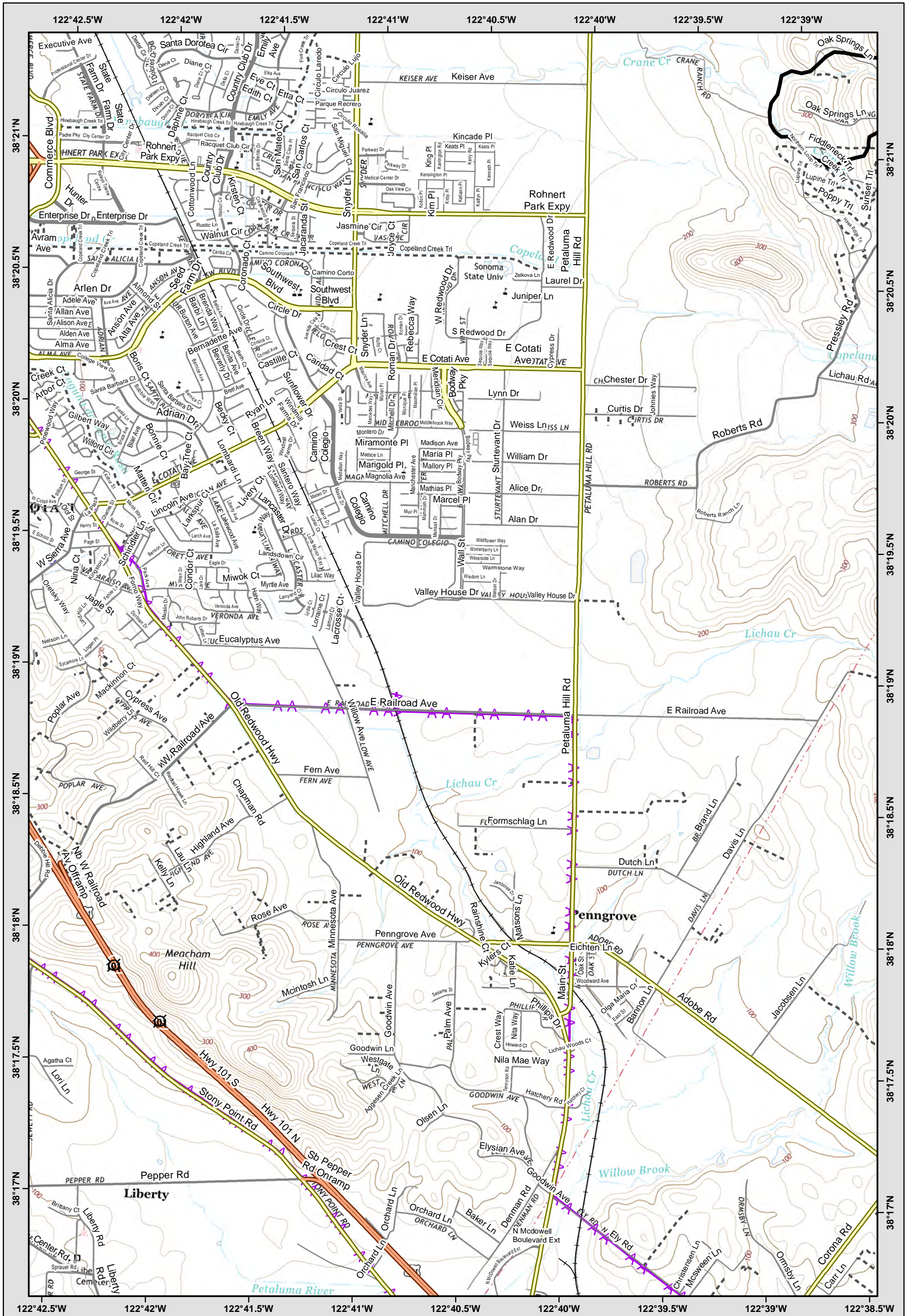
	29	0	0
	34	35	0
	0	41	0

LEGEND: See last page for common ICS Symbology

Sensitive Site  
 Mine Waste Hazard



**Central LNU Complex**  
 CA-LNU-010104  
**IAP MAP**  
 OCT 17, 2017  
 NAD83 1:24,000



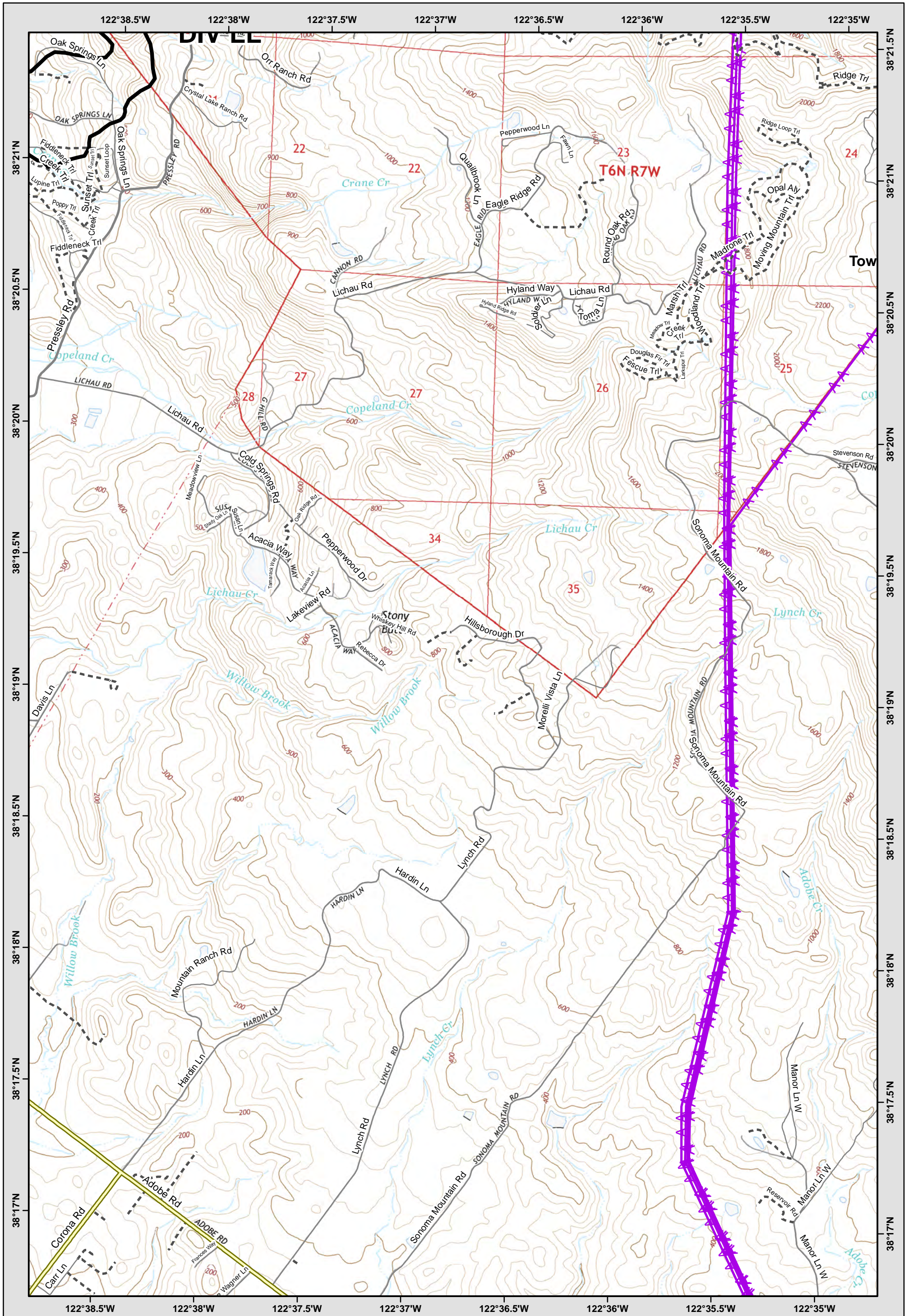
0	30	31
0	36	37
0	0	0

LEGEND: See last page for common ICS Symbology

- Sensitive Site
- Mine Waste Hazard



**Central LNU Complex**  
 CA-LNU-010104  
**IAP MAP**  
 OCT 17, 2017  
 NAD83 1:24,000



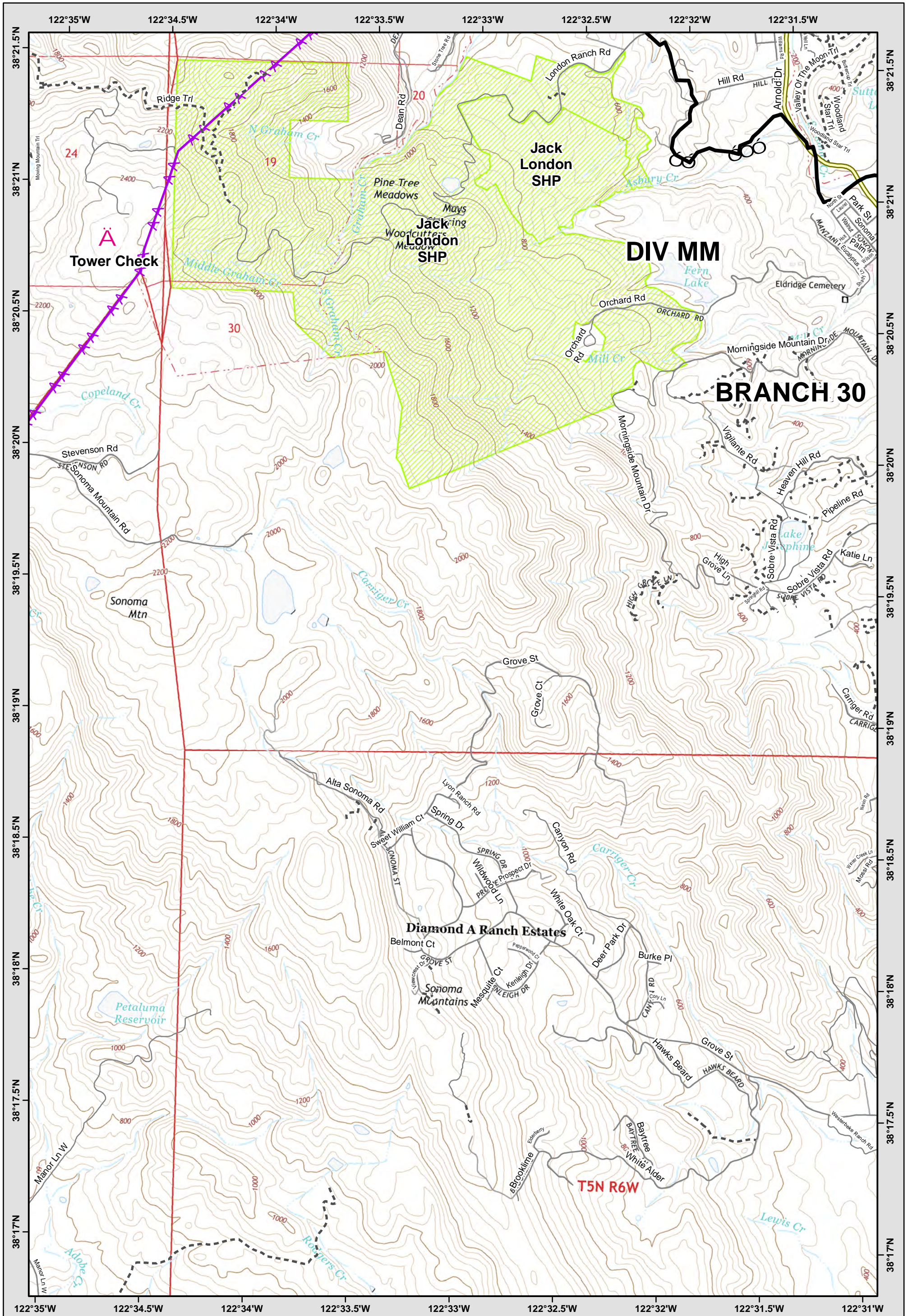
	30	31	32
	36	37	38
	0	0	0

LEGEND: See last page for common ICS Symbology

- Sensitive Site
- Mine Waste Hazard



**Central LNU Complex**  
 CA-LNU-010104  
**IAP MAP**  
 OCT 17, 2017  
 NAD83 1:24,000



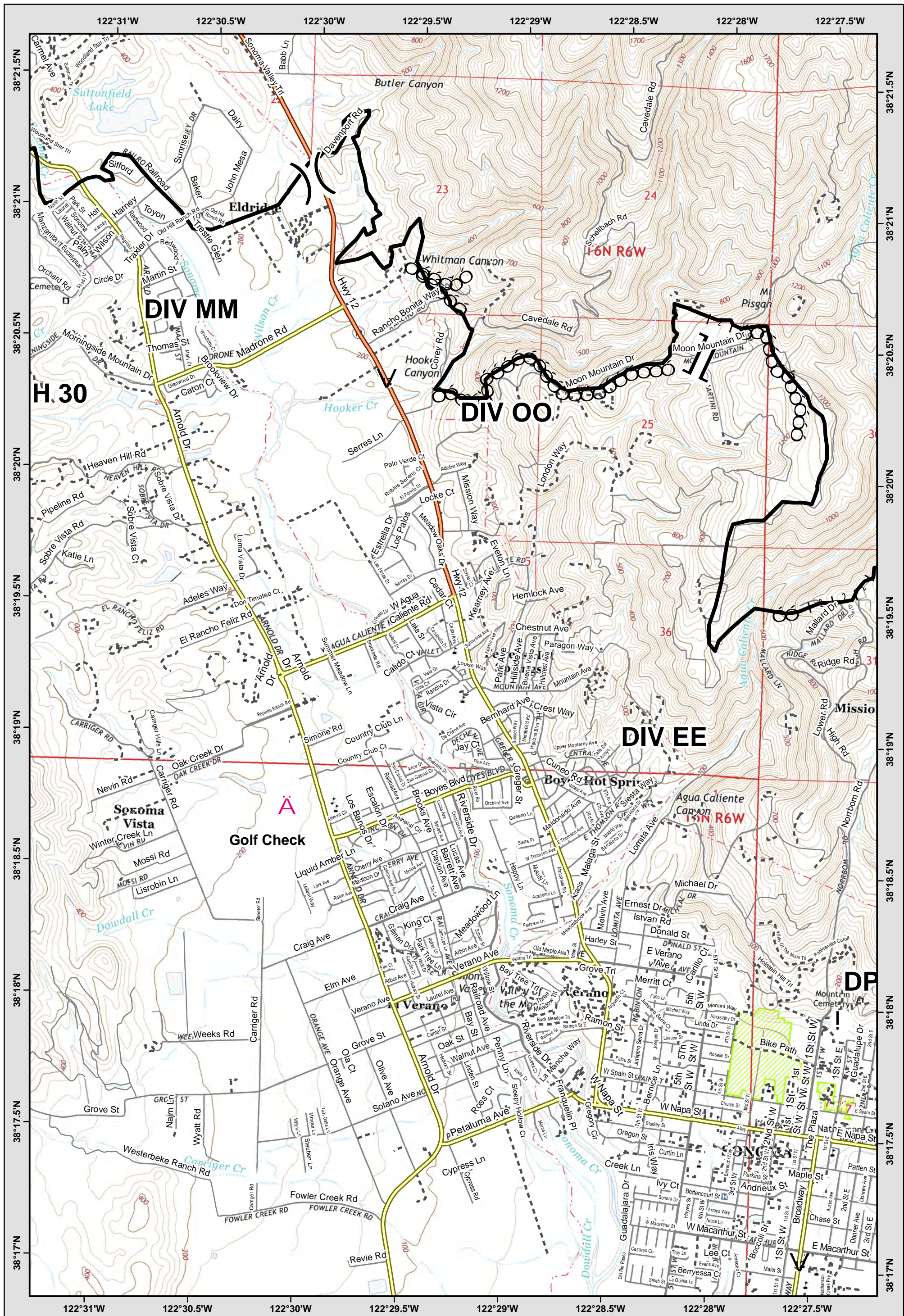
	31	32	33
	37	38	39
	0	0	0

LEGEND: See last page for common ICS Symbology

- Sensitive Site
- Mine Waste Hazard



**Central LNU Complex**  
 CA-LNU-010104  
**IAP MAP**  
 OCT 17, 2017  
 NAD83 1:24,000



	32	33	34
	38	39	0
	0	0	0

LEGEND: See last page for common ICS Symbology

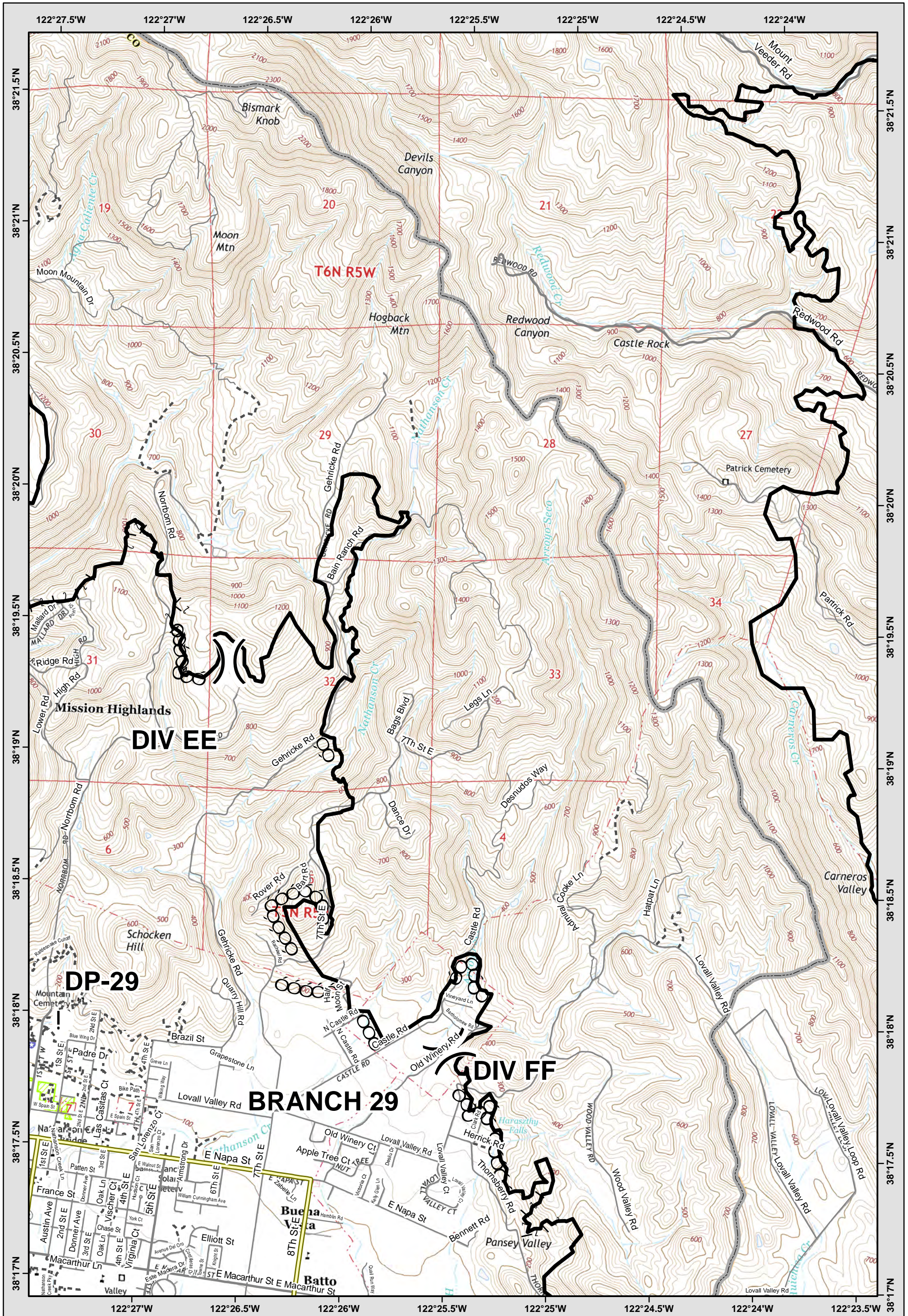
Sensitive Site  
 Mine Waste Hazard

Page: 39

0 1 Miles

**Central LNU Complex**  
 CA-LNU-010104  
**IAP MAP**  
 OCT 17, 2017  
 NAD83 1:24,000





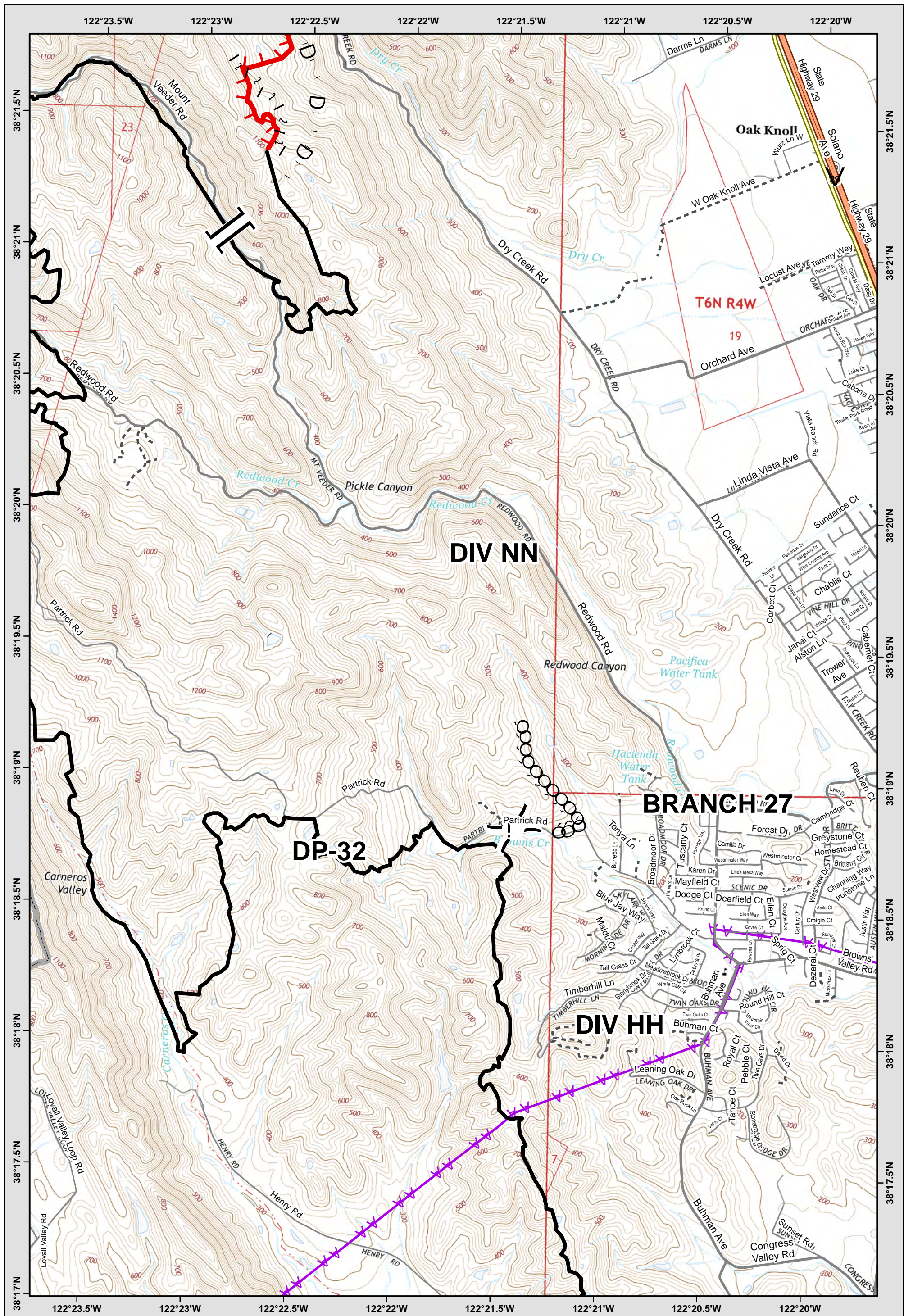
	33	34	0
	39	40	41
	0	0	0

LEGEND: See last page for common ICS Symbology

- Sensitive Site
- Mine Waste Hazard



**Central LNU Complex**  
 CA-LNU-010104  
**IAP MAP**  
 OCT 17, 2017  
 NAD83 1:24,000



Page Grid

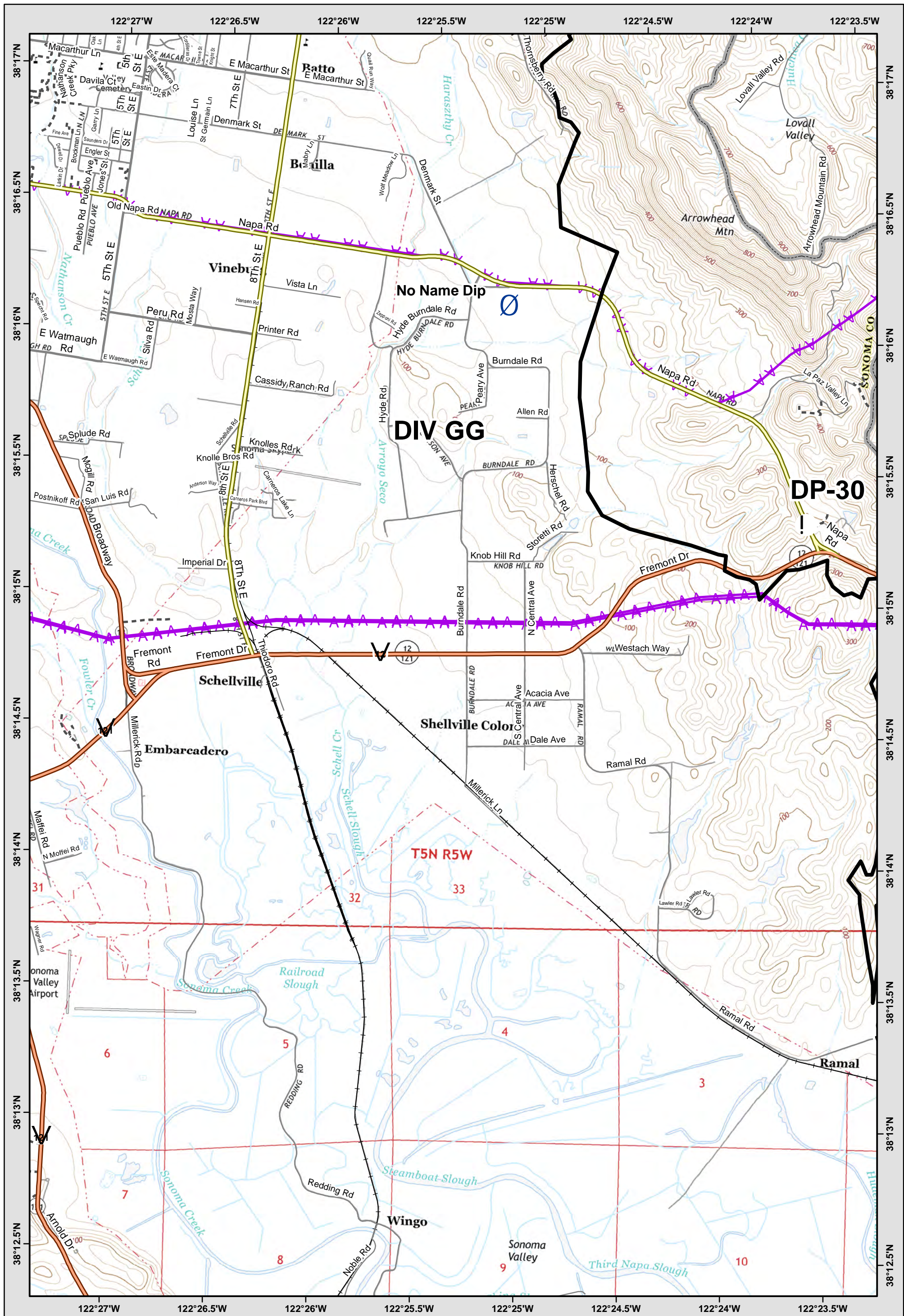
34	0	0
0	41	0
0	0	0

LEGEND: See last page for common ICS Symbology

- Sensitive Site
- Mine Waste Hazard



**Central LNU Complex**  
 CA-LNU-010104  
**IAP MAP**  
 OCT 17, 2017  
 NAD83 1:24,000



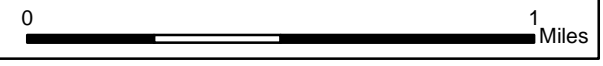
	39	0	41
	0	42	0
	0	0	0

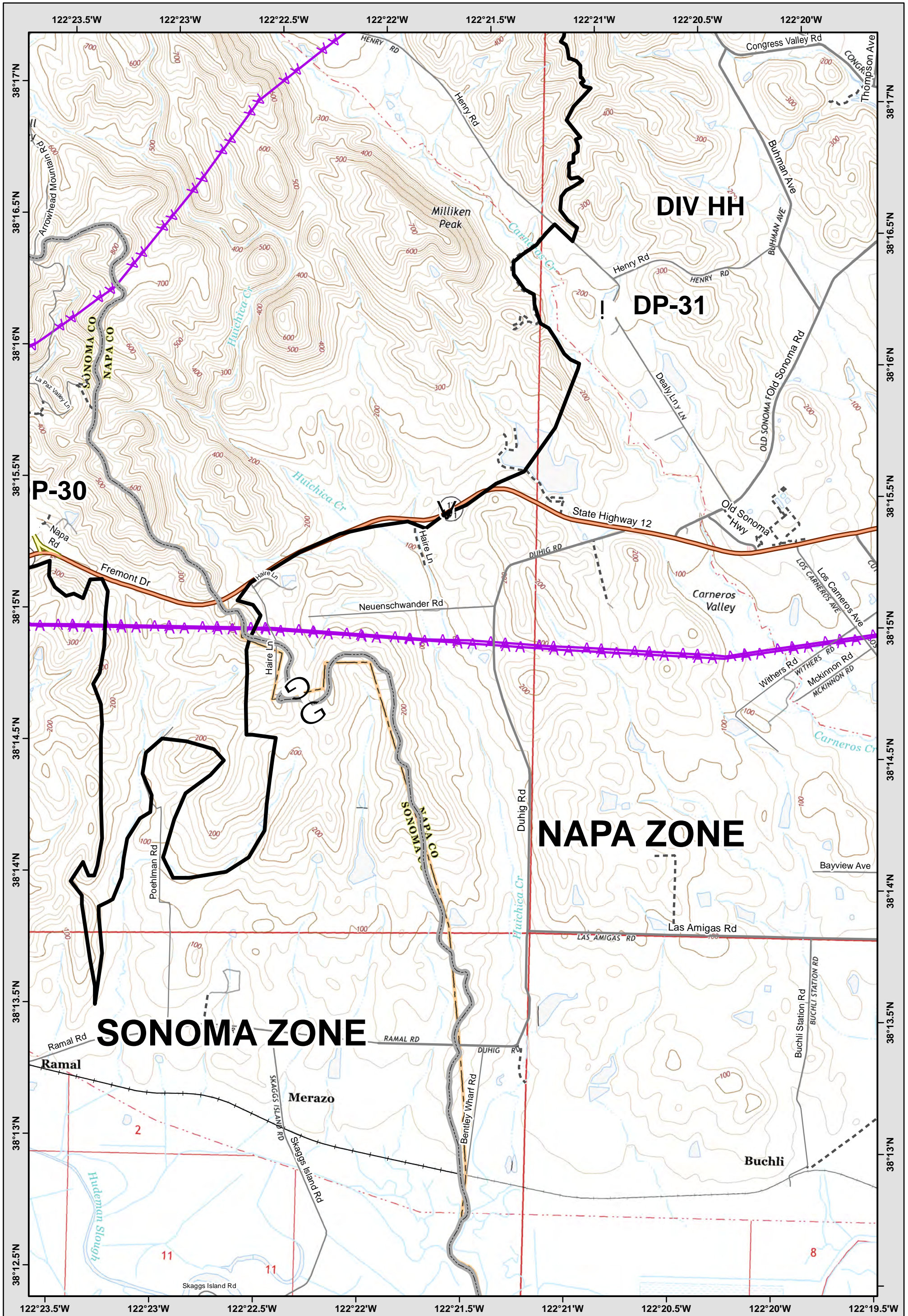
LEGEND: See last page for common ICS Symbology

Sensitive Site  
 Mine Waste Hazard



**Central LNU Complex**  
 CA-LNU-010104  
**IAP MAP**  
 OCT 17, 2017  
 NAD83 1:24,000





Page Grid

0	41	0
0	43	0
0	0	0

LEGEND: See last page for common ICS Symbology







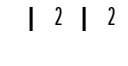



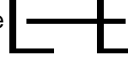







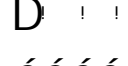












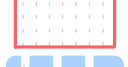










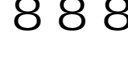











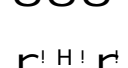


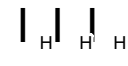





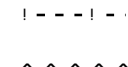














- Y Sensitive Site
- Mine Waste Hazard



**Central LNU Complex**  
 CA-LNU-010104  
**IAP MAP**  
 OCT 17, 2017  
 NAD83 1:24,000

# Standard ICS Symbology

## Legend

	Aerial Hazard		Pump		Completed Dozer Line		Wildfire Daily Fire Perimeter
	Aerial Ignition		Repeater		Hand Line		Wildfire Final Fire Perimeter
	Airstrip or Airport		Restricted Water Source		Explosive Line		Active Burnout
	Camp		Retardant/Mud Pit		Plow Line		Proposed Burnout
	Drop Point		Safety Zone		Proposed Dozer Line		Completed Burnout
	Fire Location		Sling Site		Fire Break Planned or Incomplete		Heat Perimeter
	Fire Origin		Spot Fire		Planned Fire Line		IR Intense Heat
	Fire Station		Staging Area		Planned Secondary Line		IR Scattered Heat
	First Aid Station		Telephone		Aerial Hazard		Temporary Flight Restriction
	Gate		Water Source		Aerial Foam Drop		Unburned Island
	Helibase		Wind Speed & Direction		Aerial Ignition		Prescribed Fire
	Helispot		Unknown		Aerial Retardant Drop		Other
	Unimproved Landing Area		Other		Aerial Water Drop		Unknown
	Highlighted Geographic Feature		Division Break		Air Tanker Foam		
	Hot Spot		Branch Break		Air Tanker Retardant		
	IR Isolated Heat Source		Segment Break		Helitanker Foam		
	Incident Base		Zone Break		Helitanker Water		
	Incident Command Post		Uncontrolled Fire Edge		Escape Route		
	Lookout		Completed Line		Highlighted Manmade Feature		
	Mobile Weather Unit		Road as Completed Line		Ridge/Geographic Feature		
			Line Break Completed		Fire Spread Prediction		
					Management Action Point		
					Other		
					Unknown		