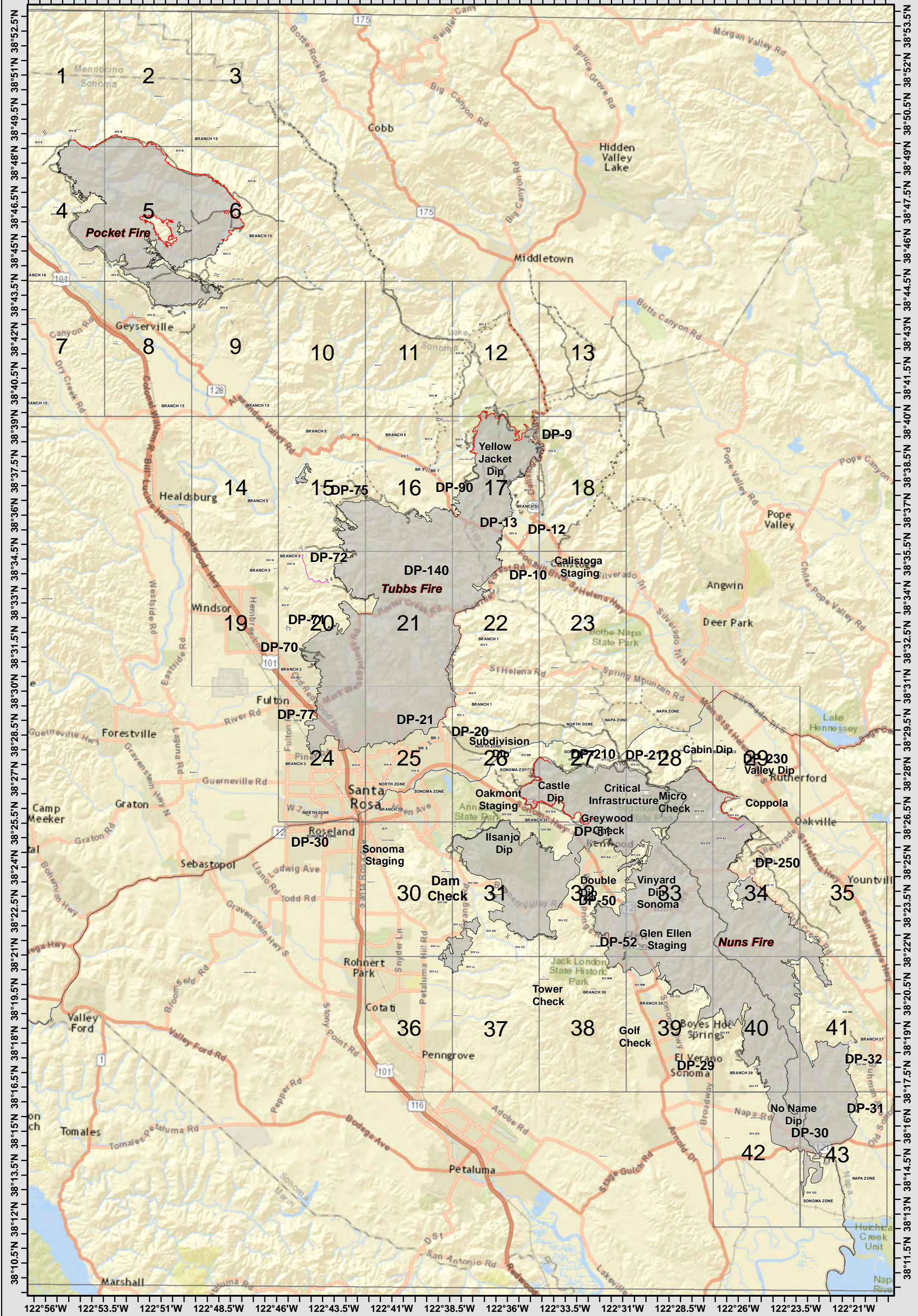


122°58.5'W 122°56'W 122°53.5'W 122°51'W 122°48.5'W 122°46'W 122°43.5'W 122°41'W 122°38.5'W 122°36'W 122°33.5'W 122°31'W 122°28.5'W 122°26'W 122°23.5'W 122°21'W



38°10.5'N 38°12'N 38°13.5'N 38°15'N 38°16.5'N 38°18'N 38°19.5'N 38°21'N 38°22.5'N 38°24'N 38°25.5'N 38°27'N 38°28.5'N 38°30'N 38°31.5'N 38°33'N 38°34.5'N 38°36'N 38°37.5'N 38°39'N 38°40.5'N 38°42'N 38°43.5'N 38°45'N 38°46.5'N 38°48'N 38°49.5'N 38°51'N 38°52.5'N



CAL FIRE
 Page Grid

0

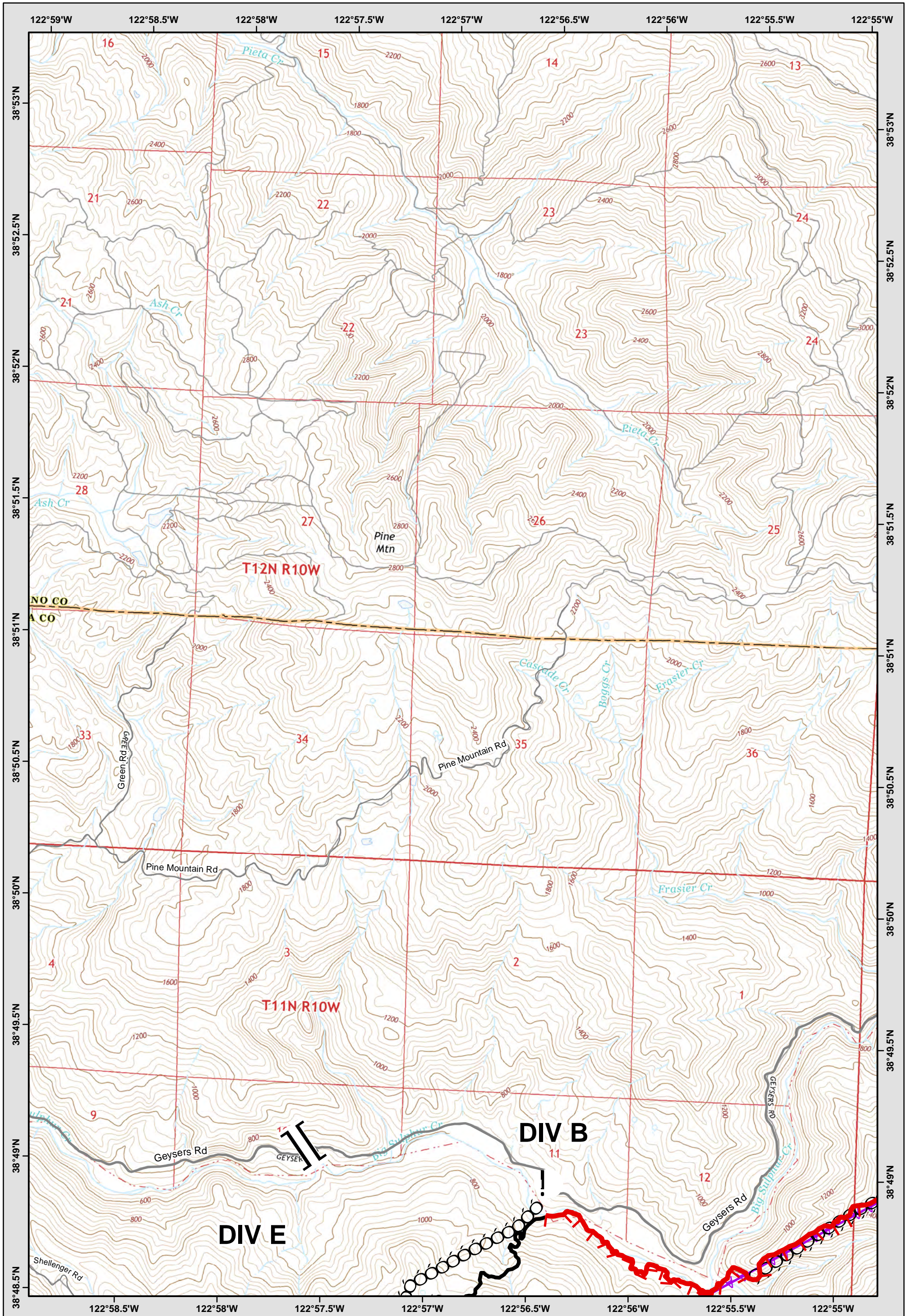
LEGEND: See last page for common ICS Symbology

- Avoidance Area
- Mine Waste Hazard

Page: 0



0 1 Miles


Central LNU Complex
 CA-LNU-010104
IAP MAP
 OCT 23, 2017
 NAD83 1:220,000



Page Grid	0	0
	0	1 2
	0	4 5

LEGEND: See last page for common ICS Symbology

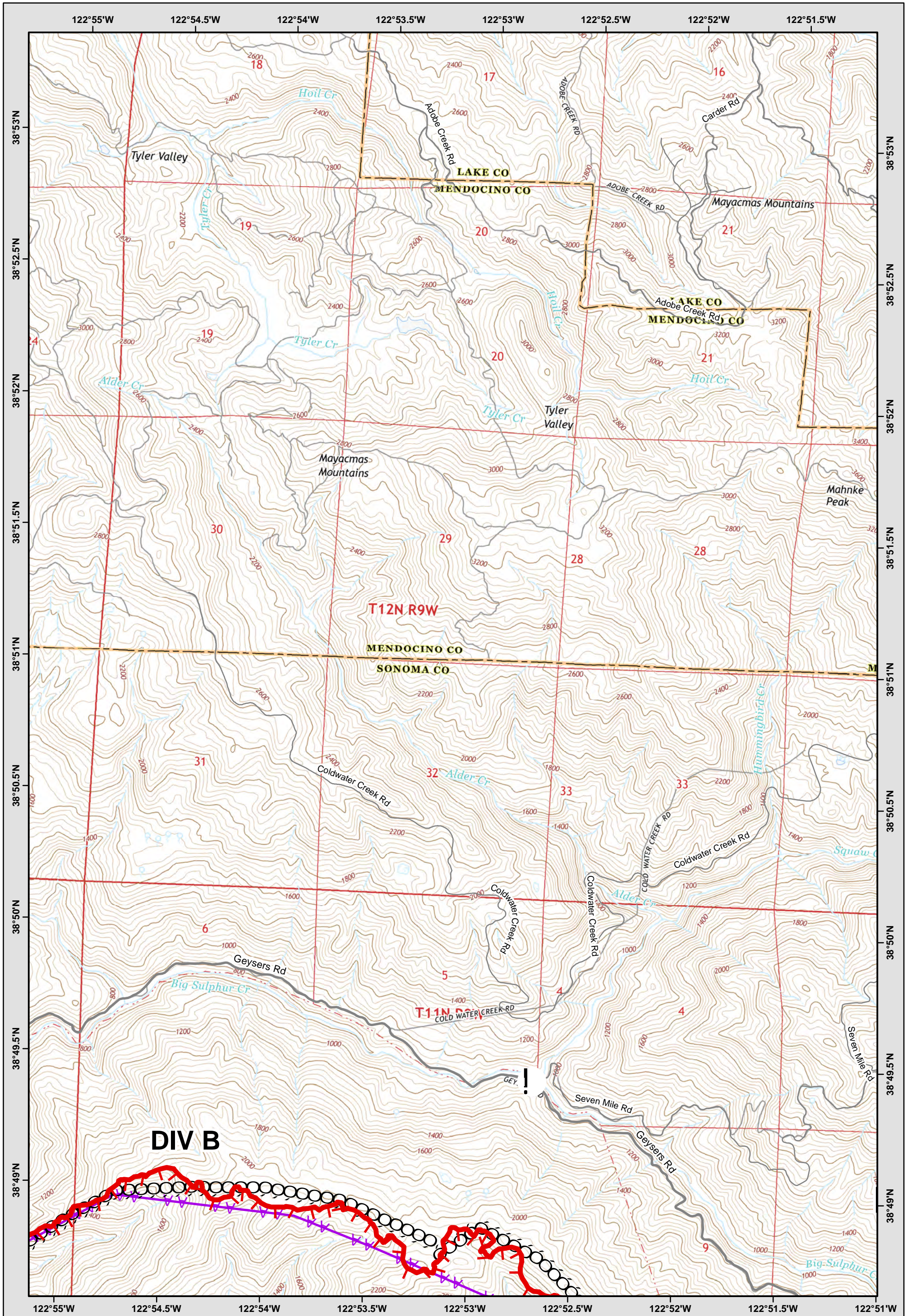
 Avoidance Area
  Evac-Repopulation Zones

 Mine Waste Hazard

Page: 1



Central LNU Complex
 CA-LNU-010104
IAP MAP
 OCT 23, 2017
 NAD83 1:24,000



Page Grid

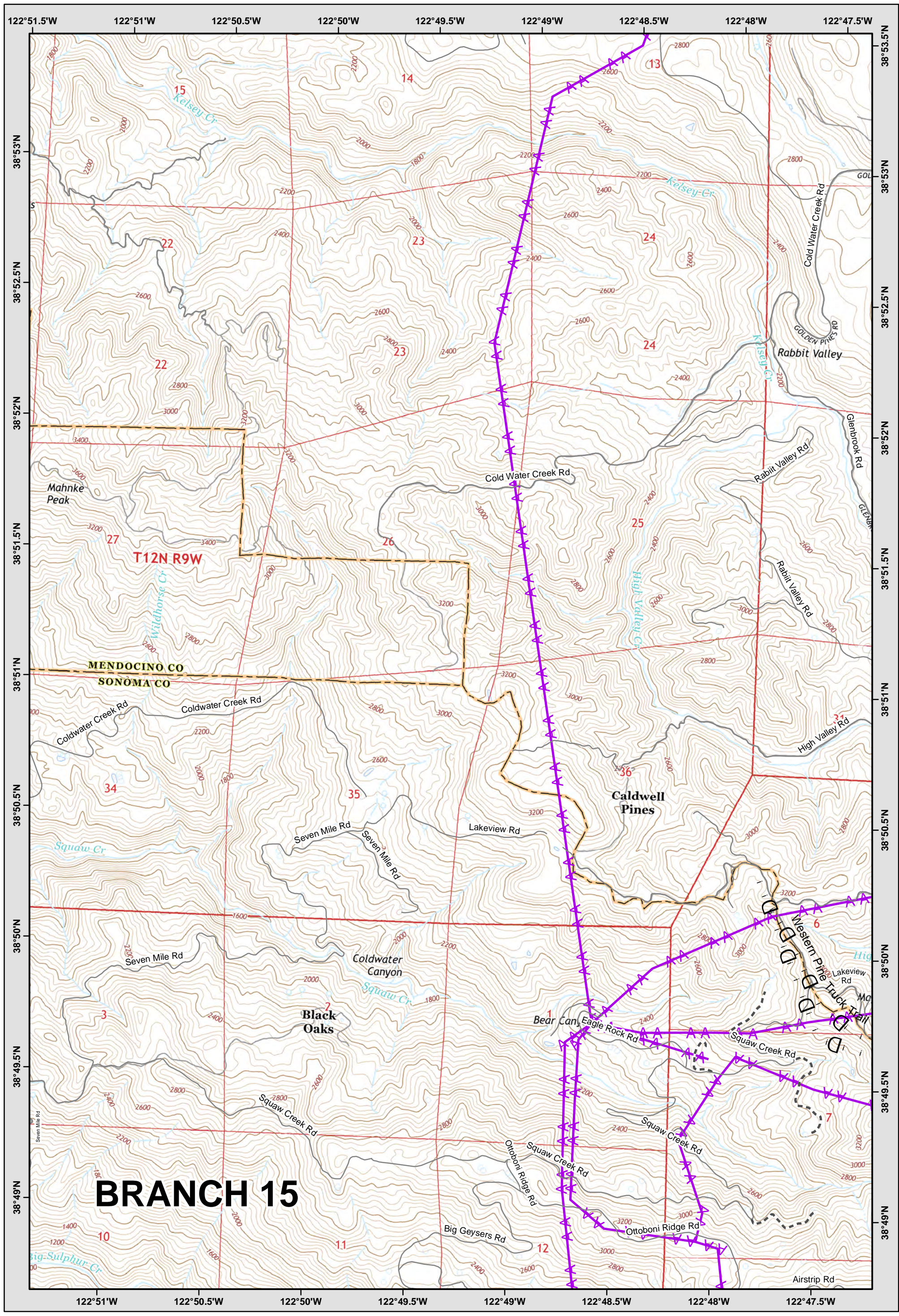
1	2	3
4	5	6

LEGEND: See last page for common ICS Symbology

- Evac-Repopulation Zones
- Avoidance Area
- Mine Waste Hazard



Central LNU Complex
 CA-LNU-010104
IAP MAP
 OCT 23, 2017
 NAD83 1:24,000



BRANCH 15



Page Grid

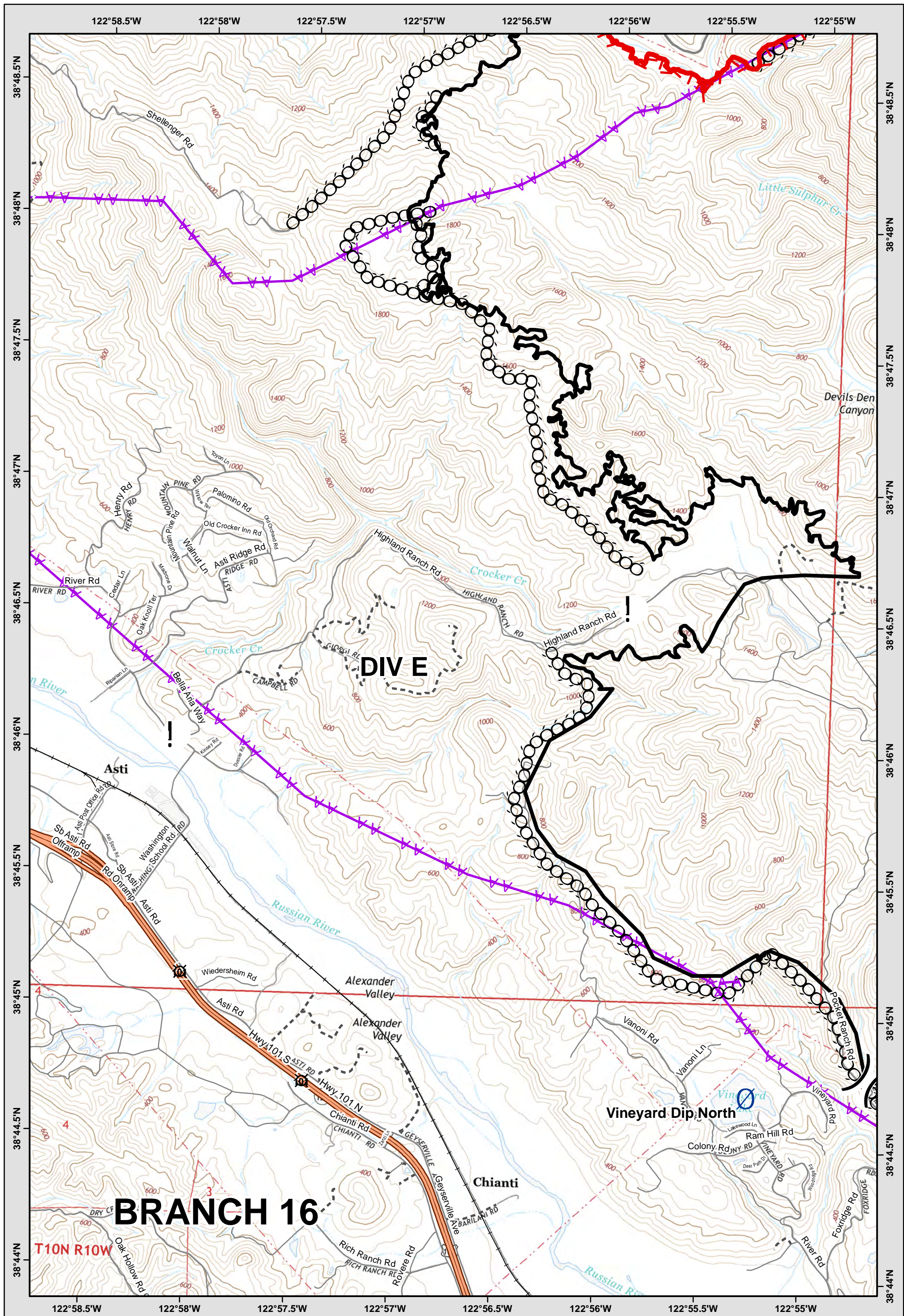
2	3	0
5	6	0

LEGEND: See last page for common ICS Symbology

- Avoidance Area
- Mine Waste Hazard
- Evac-Repopulation Zones



Central LNU Complex
 CA-LNU-010104
IAP MAP
 OCT 23, 2017
 NAD83 1:24,000



	0	1	2
	0	4	5
	0	7	8

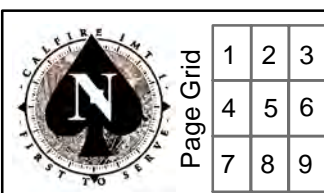
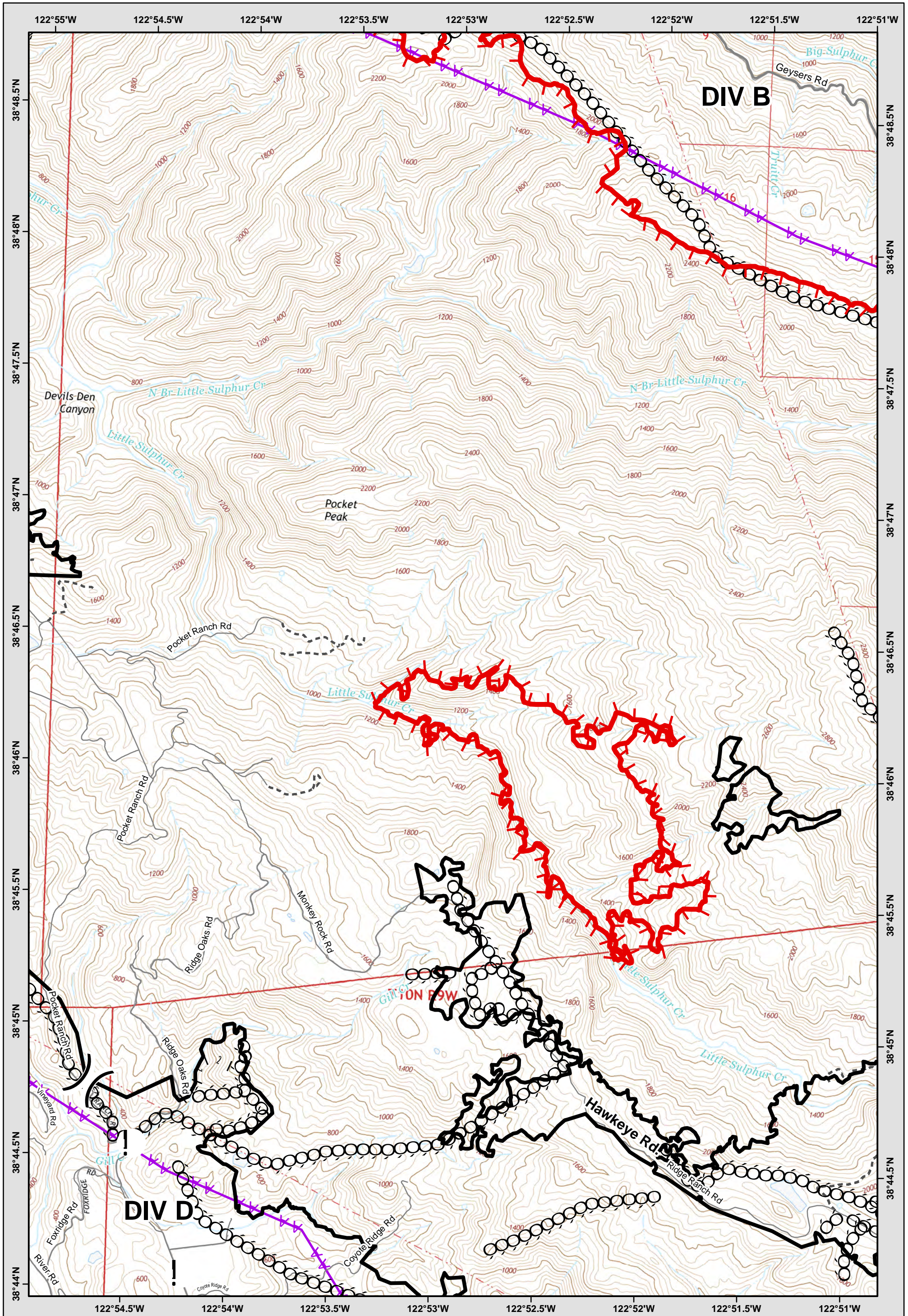
LEGEND: See last page for common ICS Symbology

Avoidance Area
 Evac-Repopulation Zones
 Mine Waste Hazard

Page: 4

0 1 Miles

Central LNU Complex
 CA-LNU-010104
IAP MAP
 OCT 23, 2017
 NAD83 1:24,000

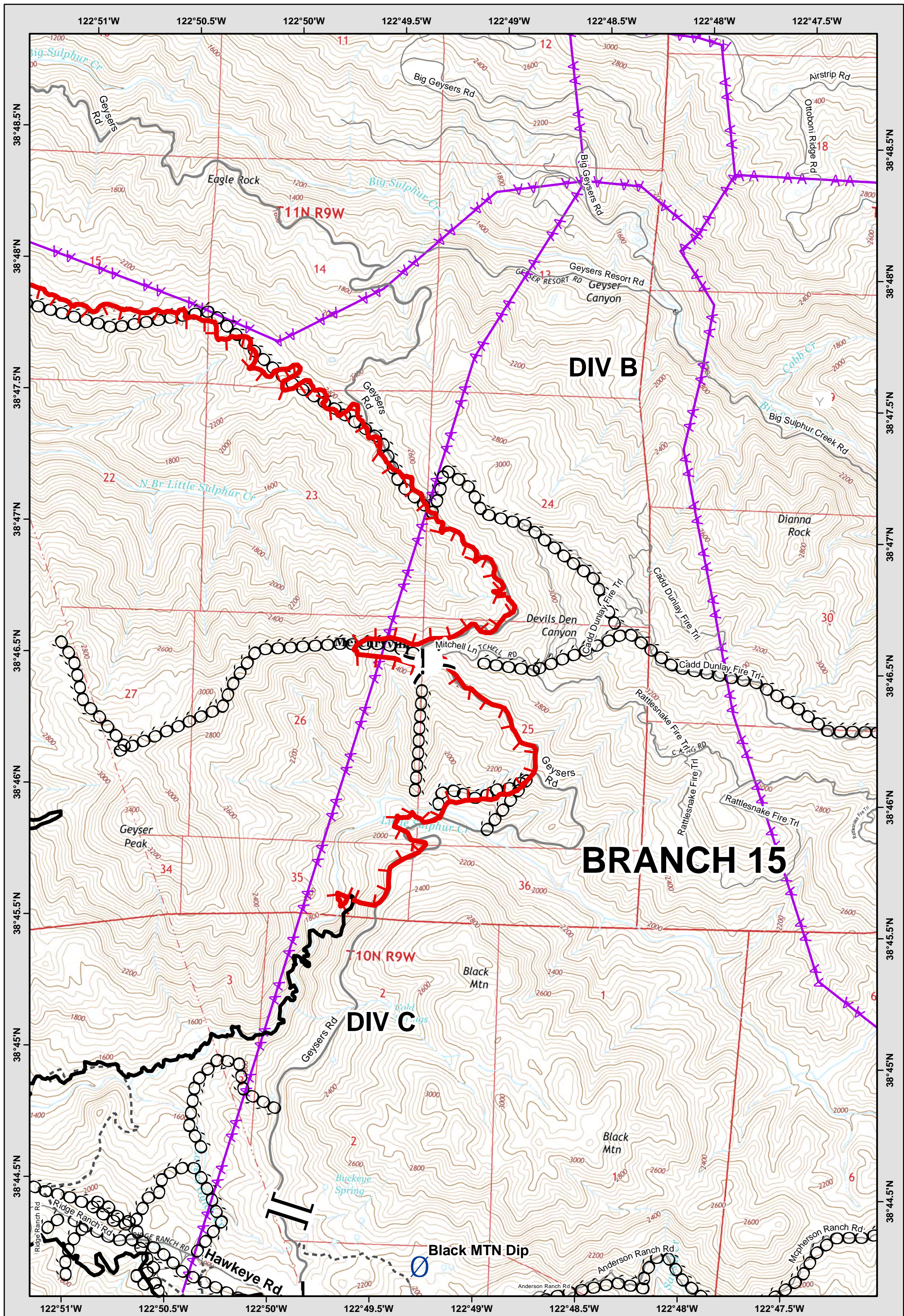


LEGEND: See last page for common ICS Symbology

- Avoidance Area
- Mine Waste Hazard
- Evac-Repopulation Zones



Central LNU Complex
 CA-LNU-010104
IAP MAP
 OCT 23, 2017
 NAD83 1:24,000



	2	3	0
	5	6	0
	8	9	10

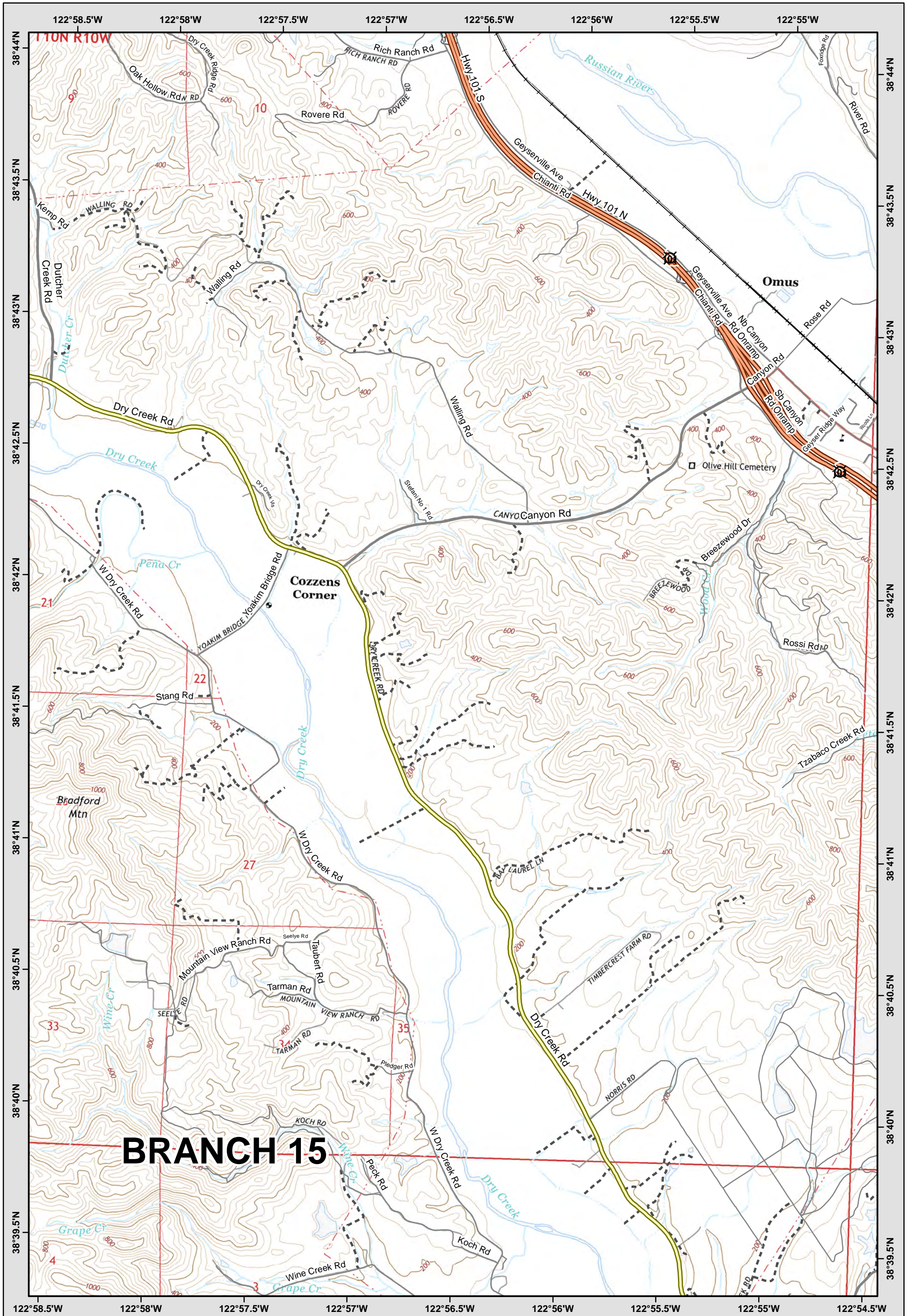
LEGEND: See last page for common ICS Symbology

Avoidance Area
 Evac-Repopulation Zones
 Mine Waste Hazard

Page: 6

0 1 Miles

Central LNU Complex
 CA-LNU-010104
IAP MAP
 OCT 23, 2017
 NAD83 1:24,000



BRANCH 15



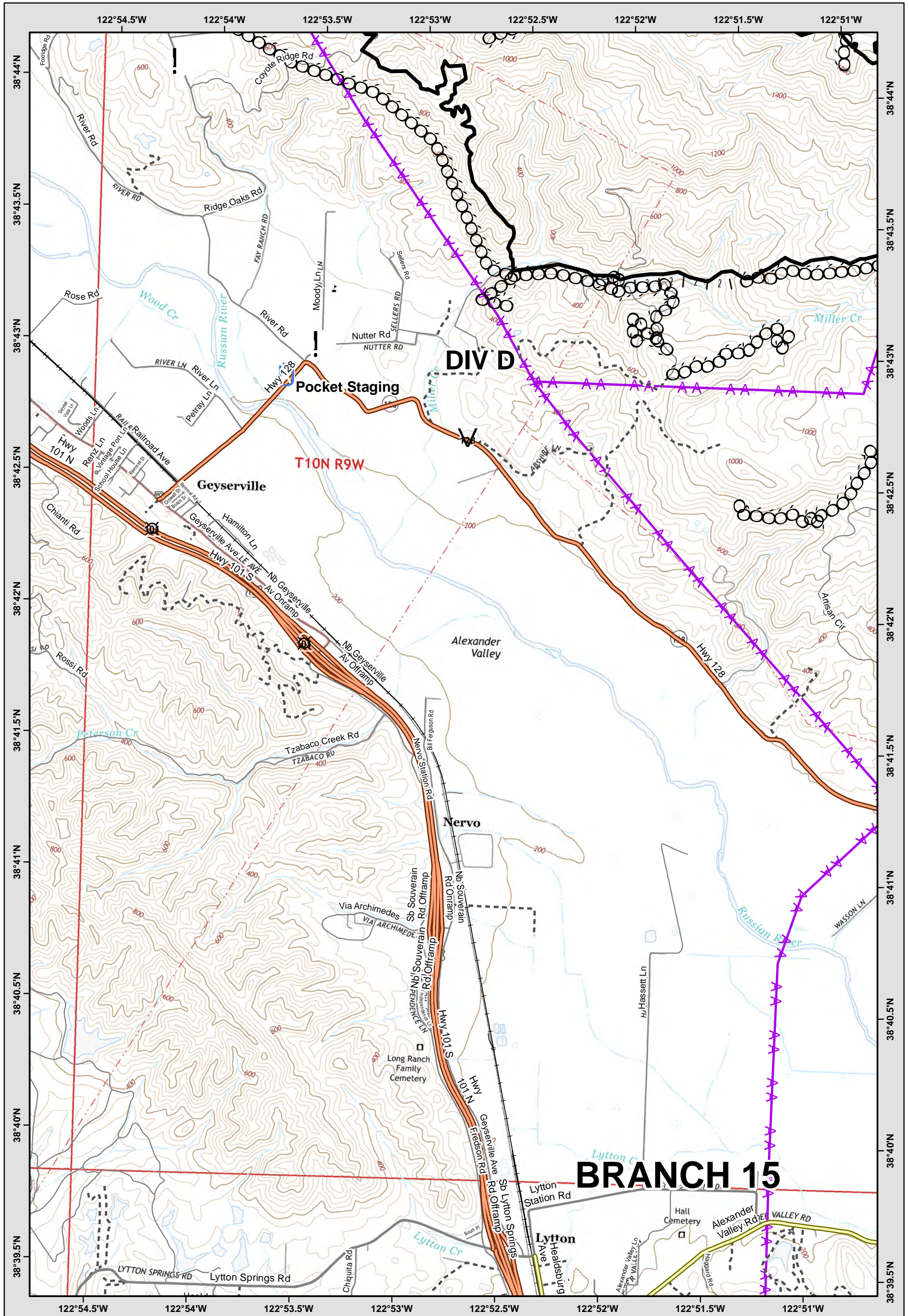
Page Grid	0	4	5
	0	7	8
	0	0	0

LEGEND: See last page for common ICS Symbology

- Avoidance Area
- Mine Waste Hazard
- Evac-Repopulation Zones






Central LNU Complex
 CA-LNU-010104
IAP MAP
 OCT 23, 2017
 NAD83 1:24,000




Page Grid	4	5	6
	7	8	9
	0	0	14

LEGEND: See last page for common ICS Symbology

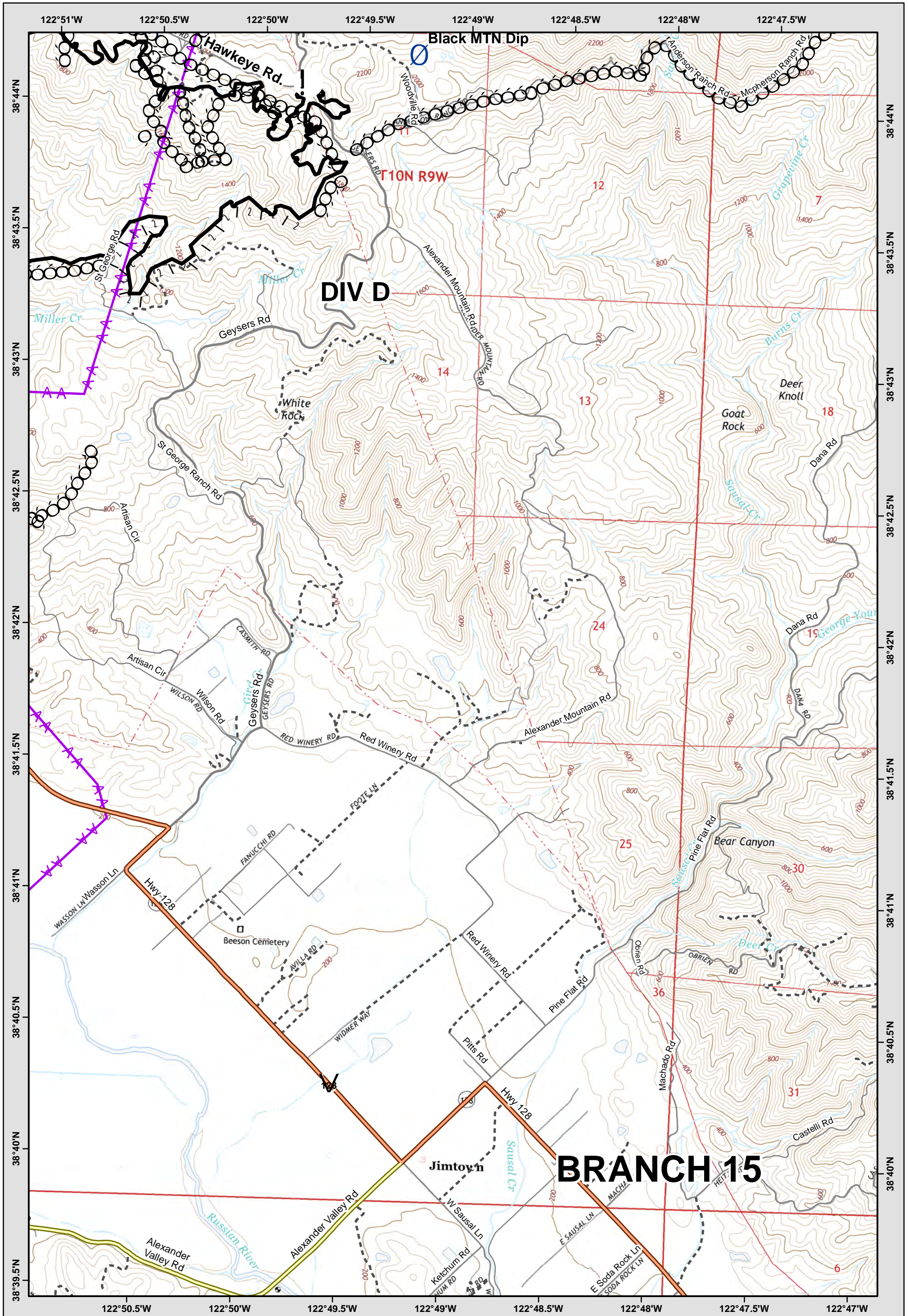
 Avoidance Area
  Evac-Repopulation Zones

 Mine Waste Hazard

Page: 8



Central LNU Complex
 CA-LNU-010104
IAP MAP
 OCT 23, 2017
 NAD83 1:24,000



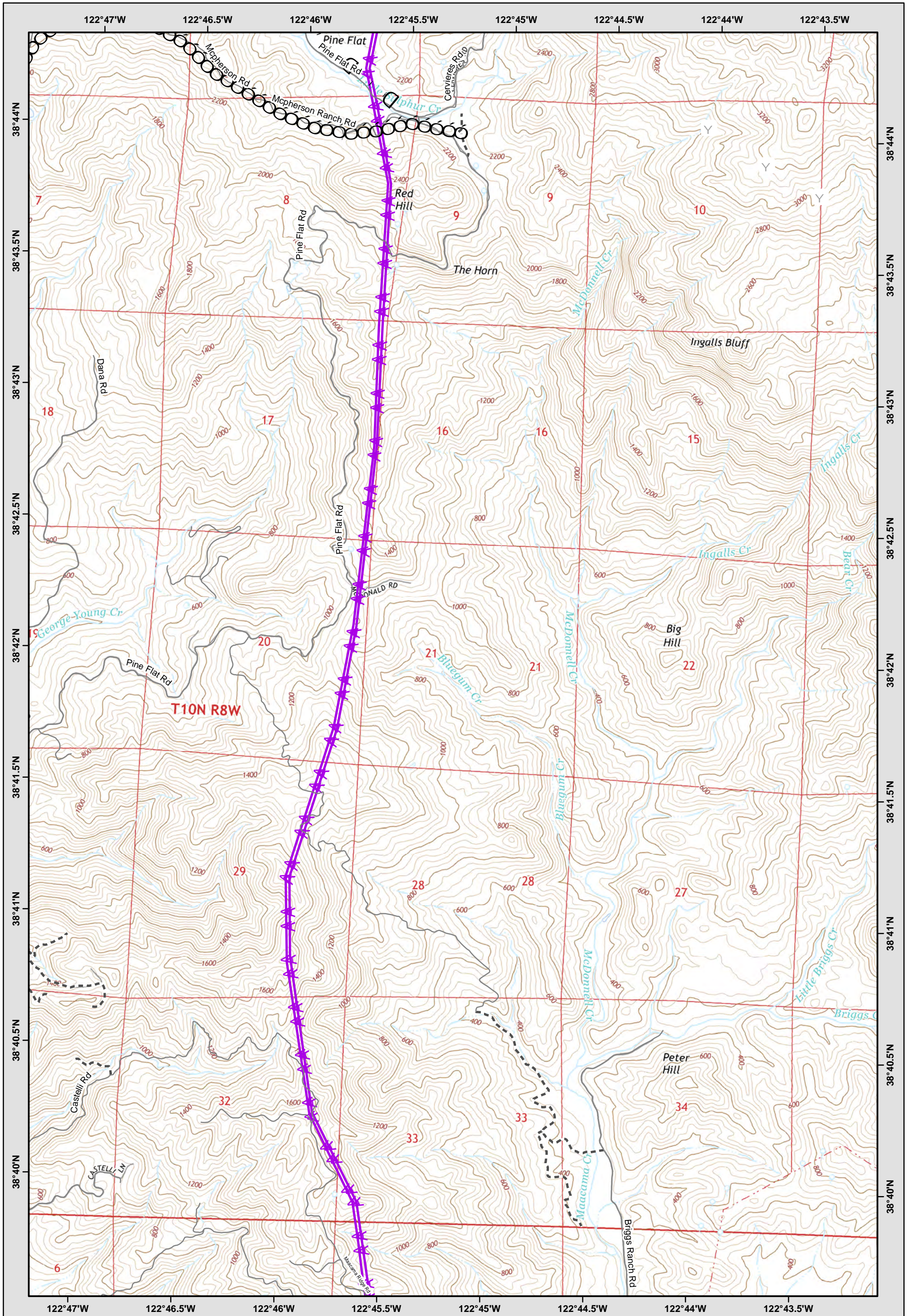
	5	6	0
	8	9	10
	0	14	15

LEGEND: See last page for common ICS Symbology

- Avoidance Area
- Evac-Repopulation Zones
- Mine Waste Hazard



Central LNU Complex
 CA-LNU-010104
IAP MAP
 OCT 23, 2017
 NAD83 1:24,000



Page Grid

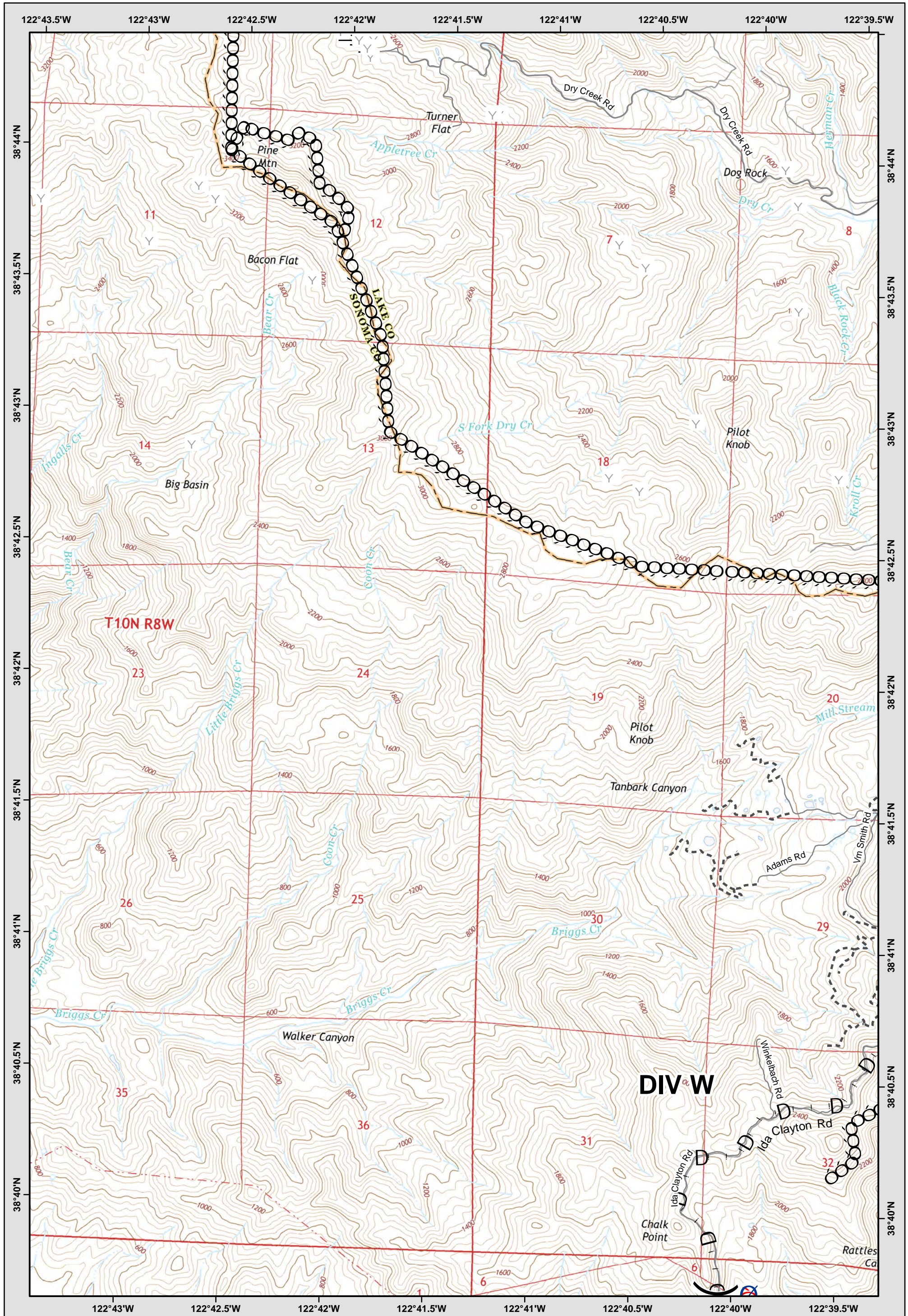
6	0	0
9	10	11
14	15	16

LEGEND: See last page for common ICS Symbology

- Avoidance Area
- Mine Waste Hazard
- Evac-Repopulation Zones




Central LNU Complex
 CA-LNU-010104
IAP MAP
 OCT 23, 2017
 NAD83 1:24,000



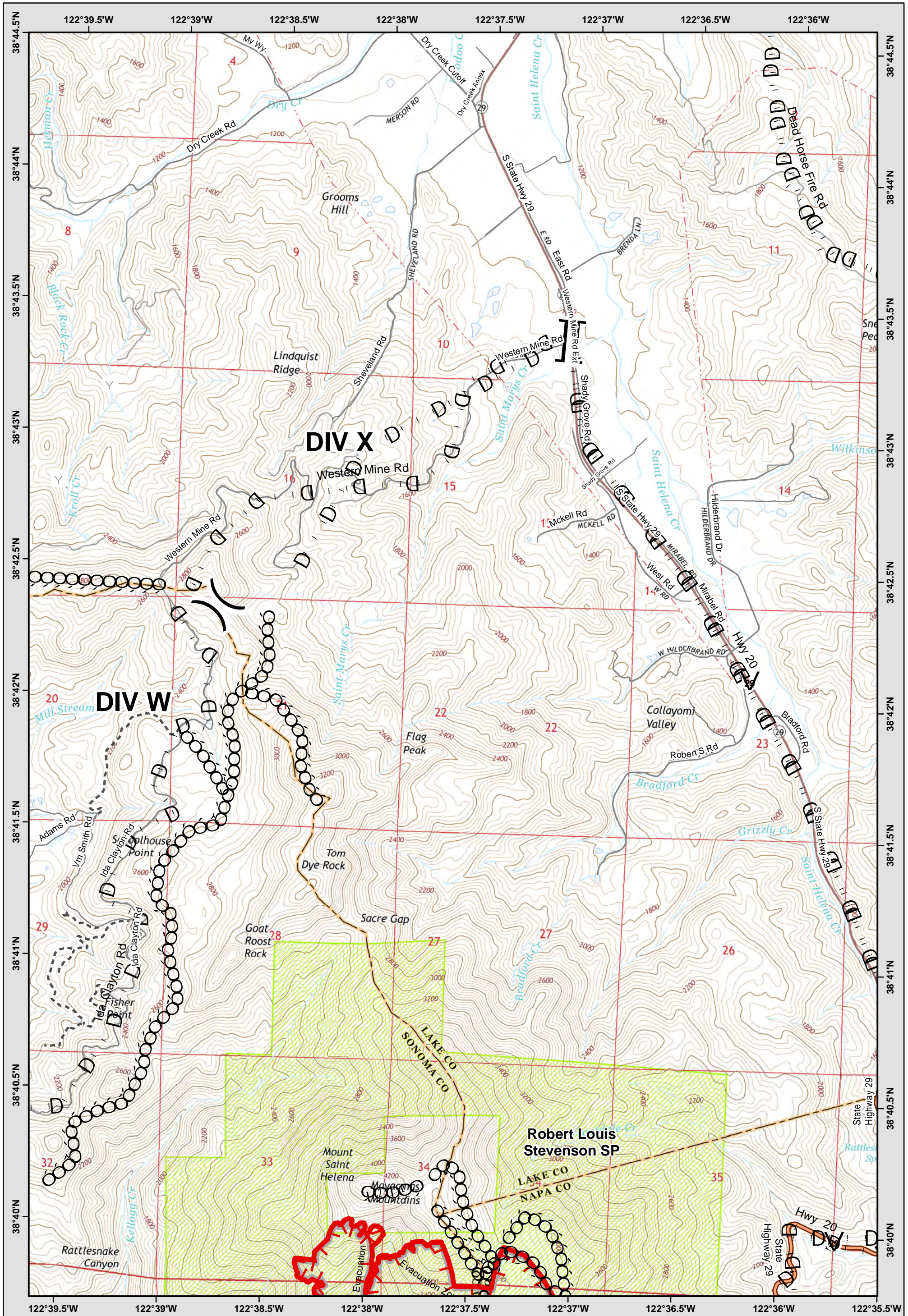
	0	0	0
	10	11	12
	15	16	17

LEGEND: See last page for common ICS Symbology

Avoidance Area
 Evac-Repopulation Zones
 Mine Waste Hazard



Central LNU Complex
 CA-LNU-010104
IAP MAP
 OCT 23, 2017
 NAD83 1:24,000



Page Grid

0	0	0
11	12	13
16	17	18

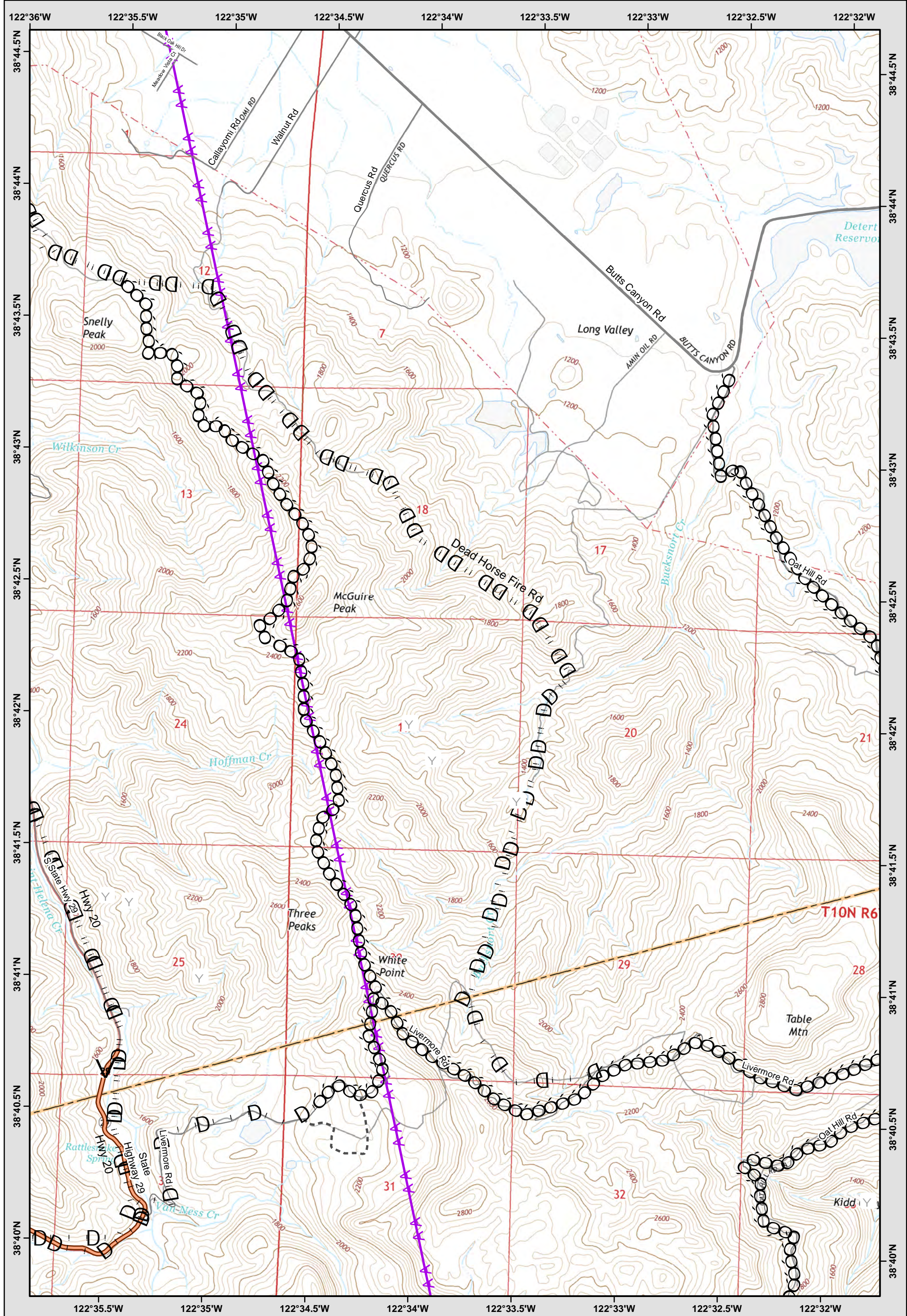
LEGEND: See last page for common ICS Symbology

- Avoidance Area
- Mine Waste Hazard
- Evac-Repopulation Zones

Page: 12

0 1 Miles

Central LNU Complex
 CA-LNU-010104
IAP MAP
 OCT 23, 2017
 NAD83 1:24,000



	0	0	0
	12	13	0
	17	18	0

LEGEND: See last page for common ICS Symbology

Y Avoidance Area

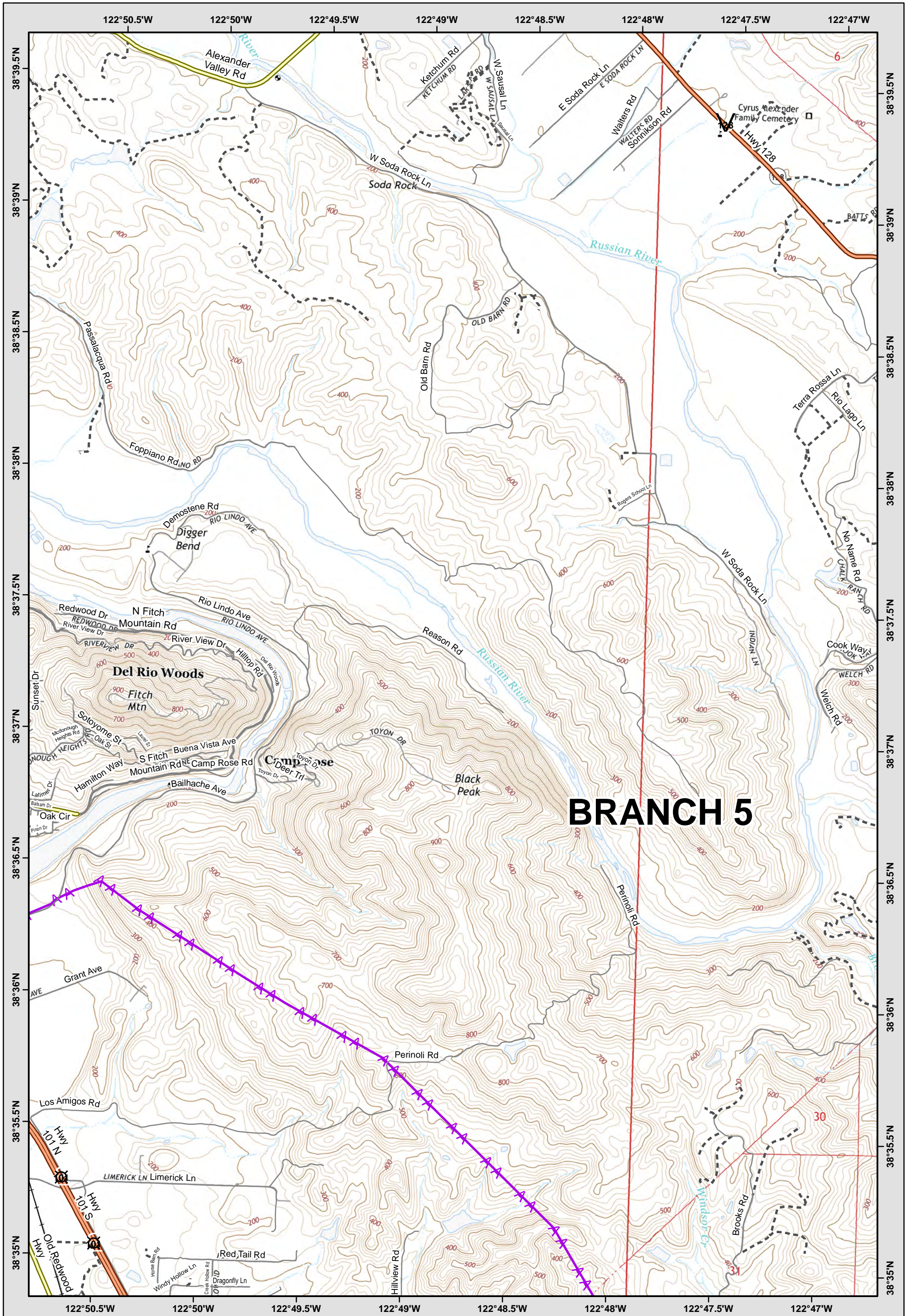
Mine Waste Hazard

Evac-Repopulation Zones



Central LNU Complex
 CA-LNU-010104
IAP MAP
 OCT 23, 2017
 NAD83 1:24,000





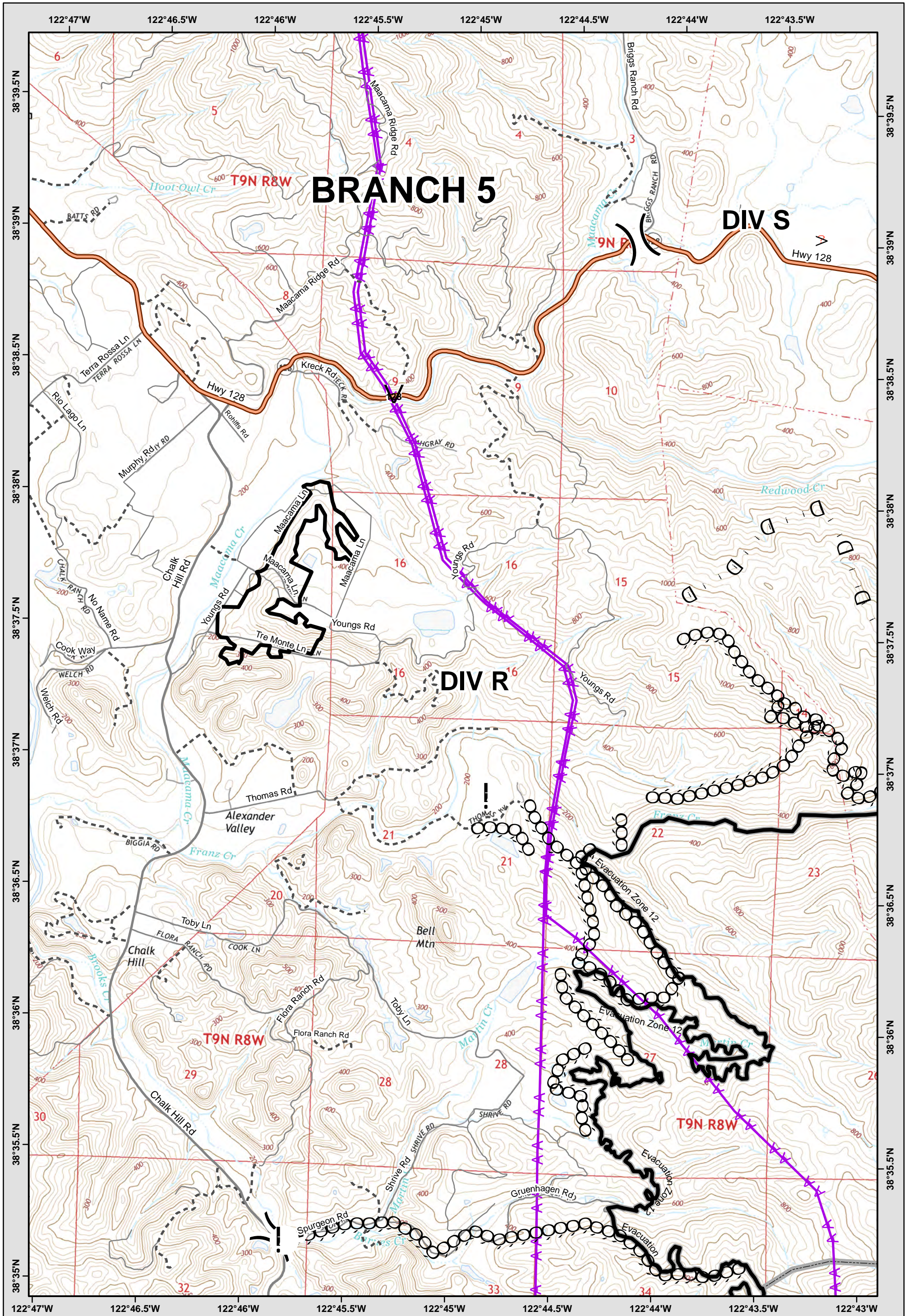
	8	9	10
	0	14	15
	0	19	20

LEGEND: See last page for common ICS Symbology

- Avoidance Area
- Mine Waste Hazard
- Evac-Repopulation Zones



Central LNU Complex
 CA-LNU-010104
IAP MAP
 OCT 23, 2017
 NAD83 1:24,000



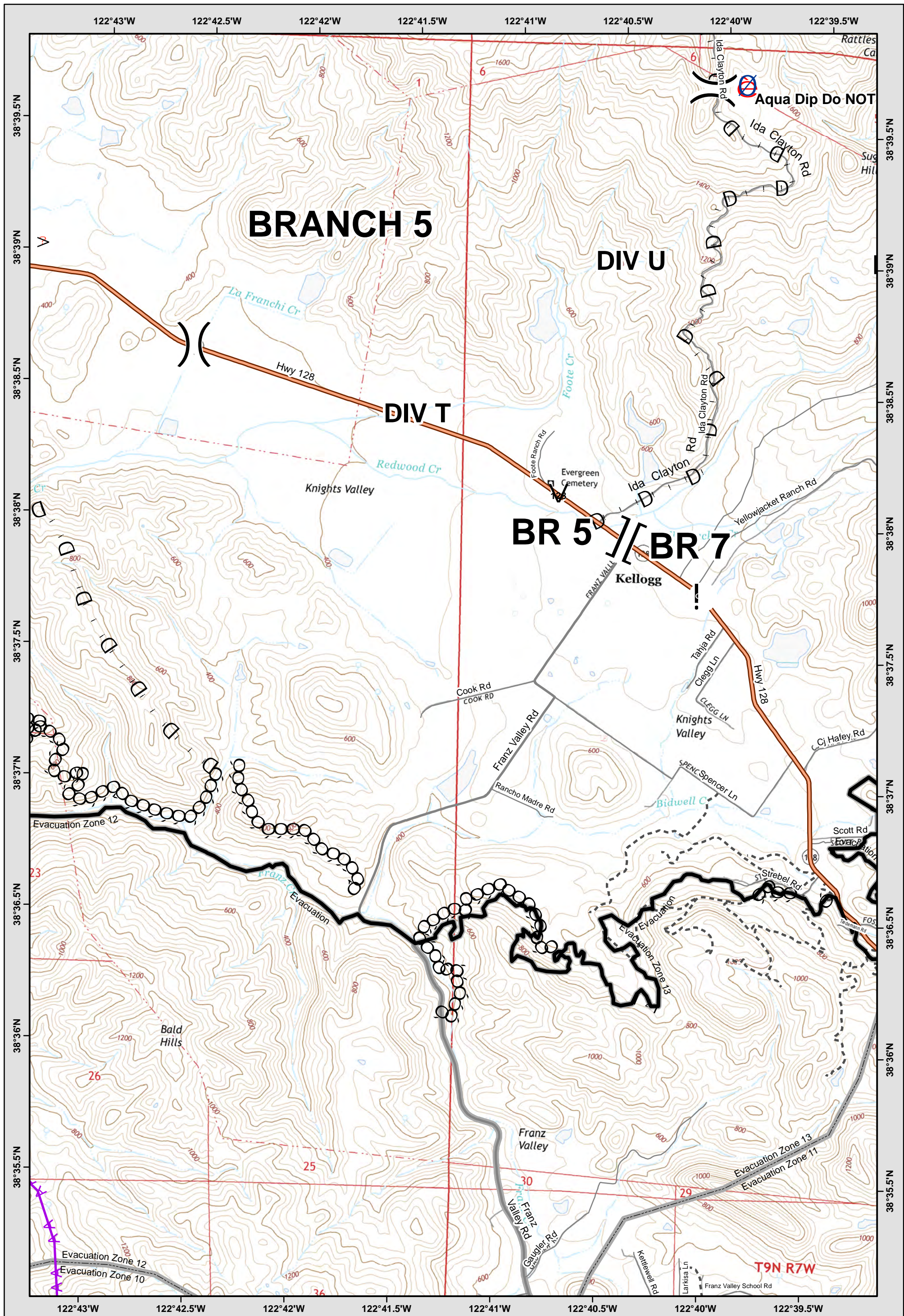
	9	10	11
	14	15	16
	19	20	21

LEGEND: See last page for common ICS Symbology

- Avoidance Area
- Evac-Repopulation Zones
- Mine Waste Hazard



Central LNU Complex
 CA-LNU-010104
IAP MAP
 OCT 23, 2017
 NAD83 1:24,000



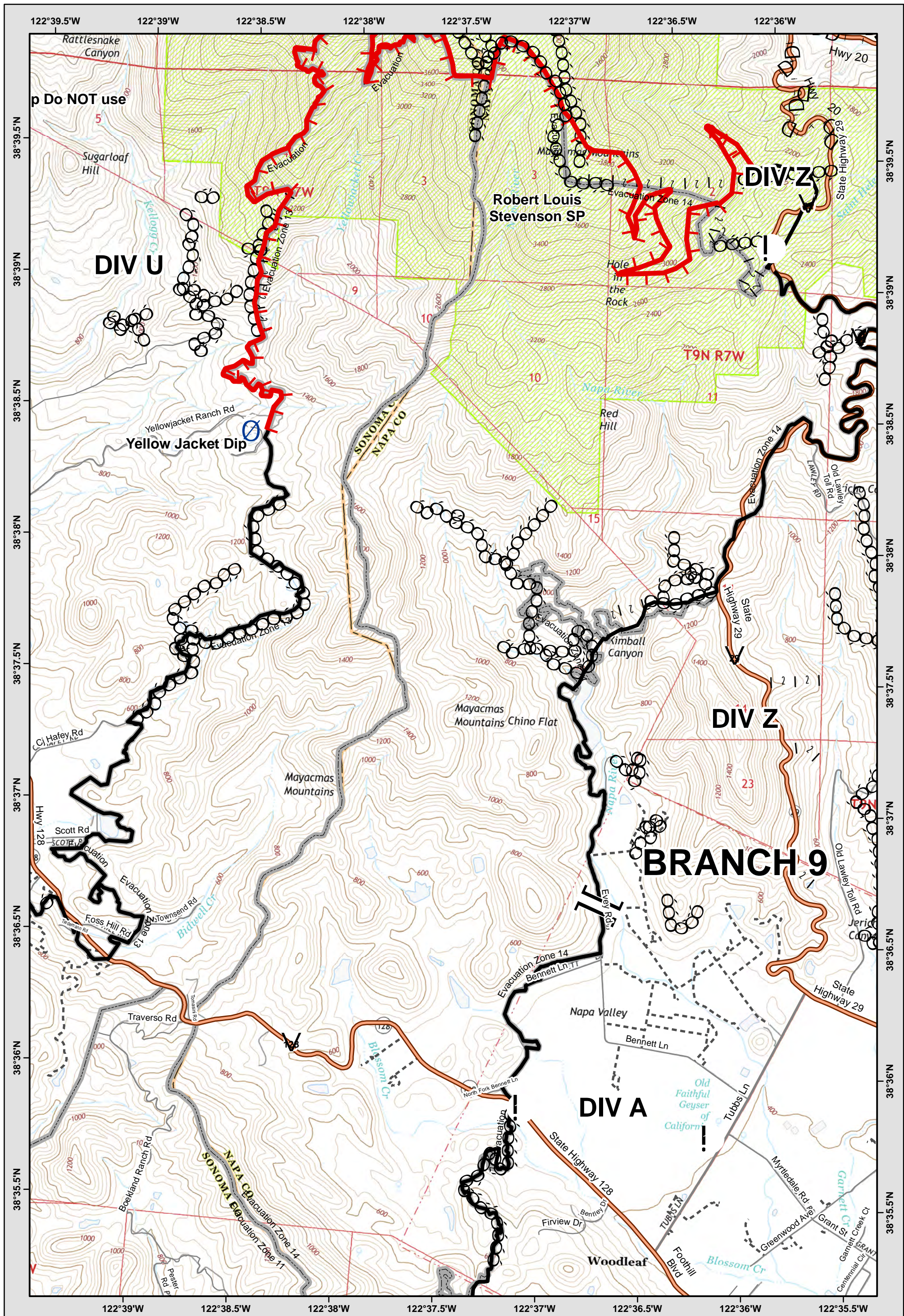
	10	11	12
	15	16	17
	20	21	22

LEGEND: See last page for common ICS Symbology

- Avoidance Area
- Mine Waste Hazard
- Evac-Repopulation Zones



Central LNU Complex
 CA-LNU-010104
IAP MAP
 OCT 23, 2017
 NAD83 1:24,000



	11	12	13
	16	17	18
	21	22	23

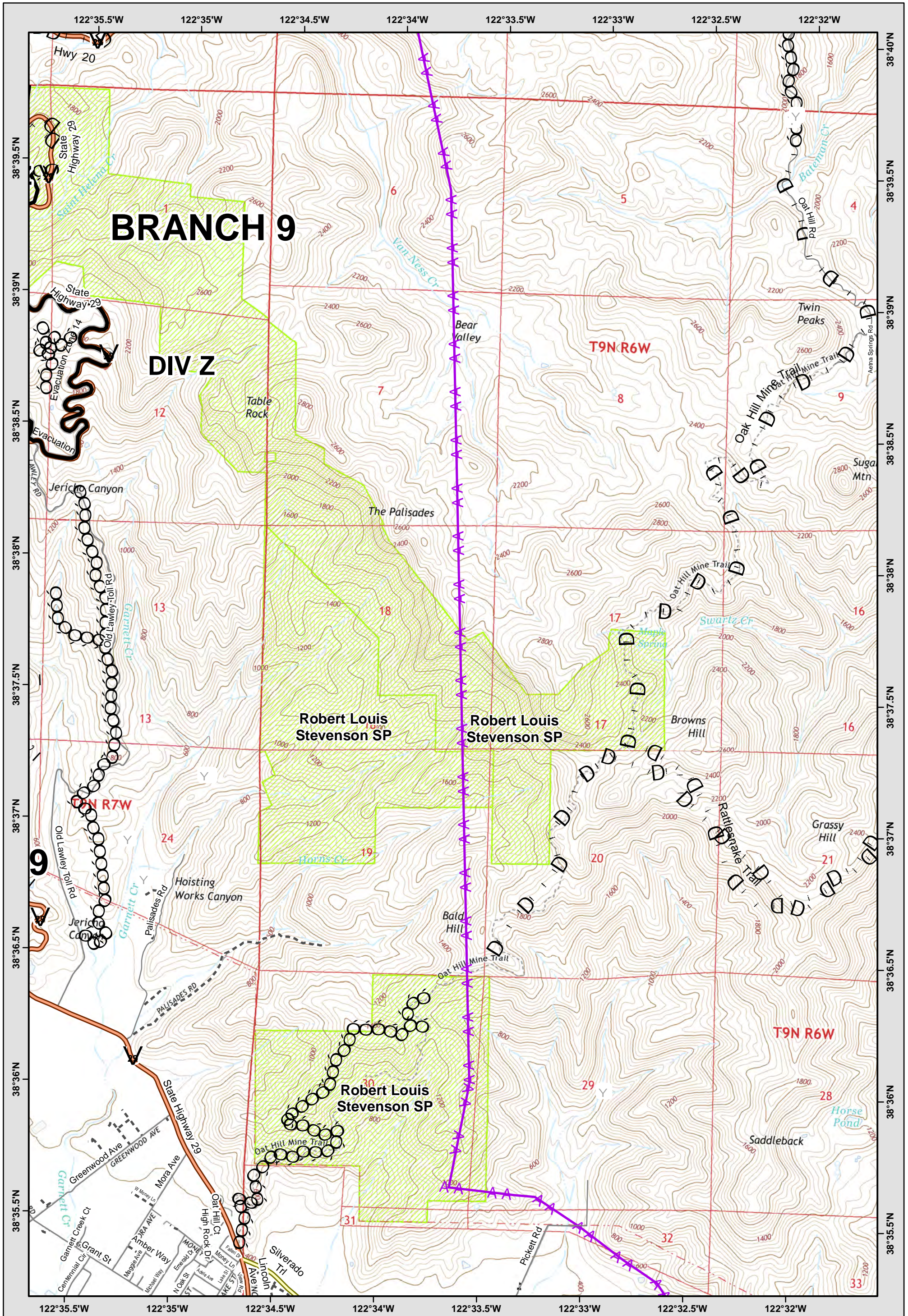
LEGEND: See last page for common ICS Symbology

Avoidance Area
 Evac-Repopulation Zones
 Mine Waste Hazard

Page: 17

0 1 Miles

Central LNU Complex
 CA-LNU-010104
IAP MAP
 OCT 23, 2017
 NAD83 1:24,000



BRANCH 9

DIV Z

Robert Louis Stevenson SP

Robert Louis Stevenson SP

Robert Louis Stevenson SP



12	13	0
17	18	0
22	23	0

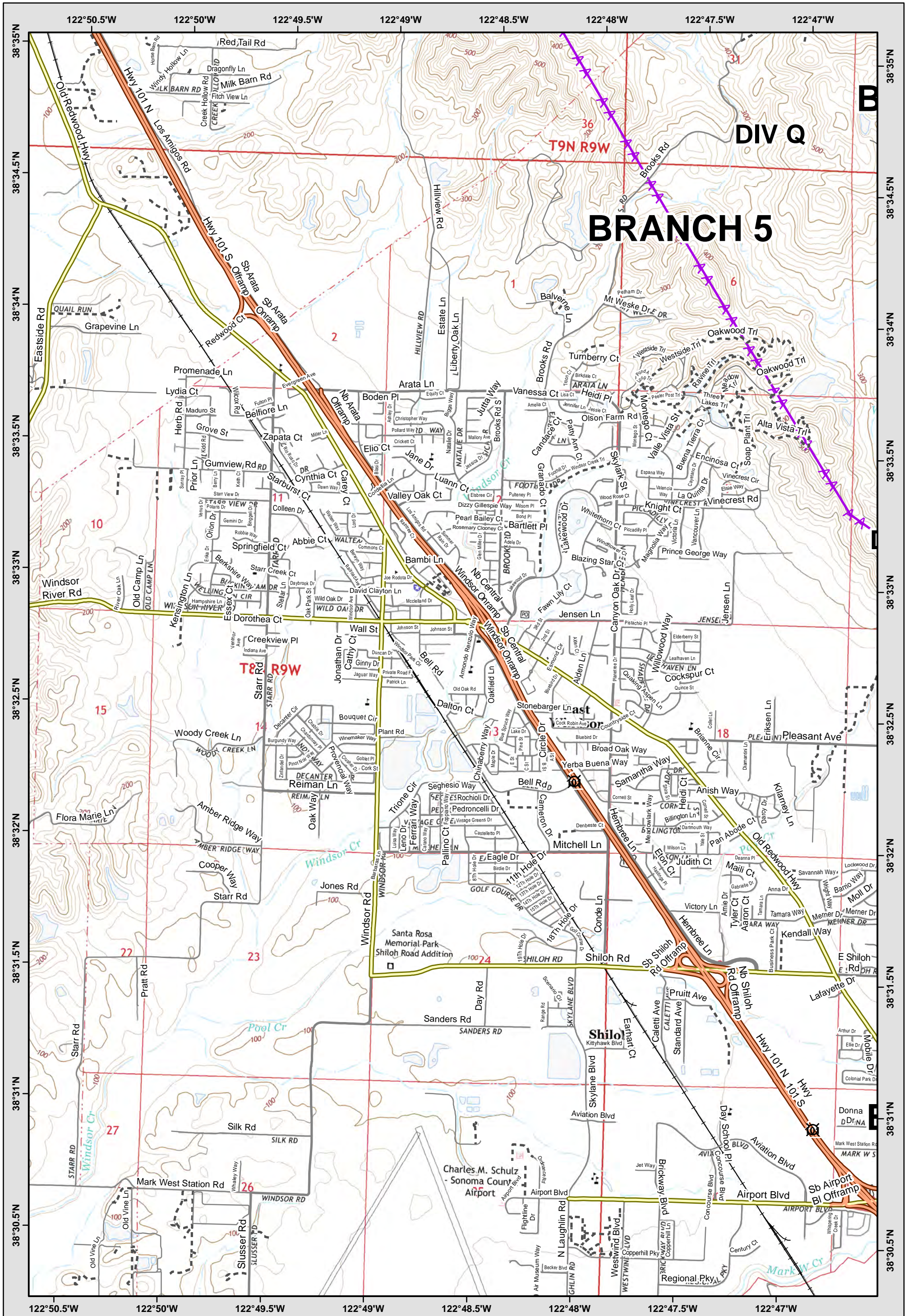
LEGEND: See last page for common ICS Symbology

Avoidance Area
 Evac-Repopulation Zones
 Mine Waste Hazard



Central LNU Complex
 CA-LNU-010104
IAP MAP
 OCT 23, 2017
 NAD83 1:24,000





BRANCH 5

DIV Q



	0 14 15
	0 19 20
	0 0 24

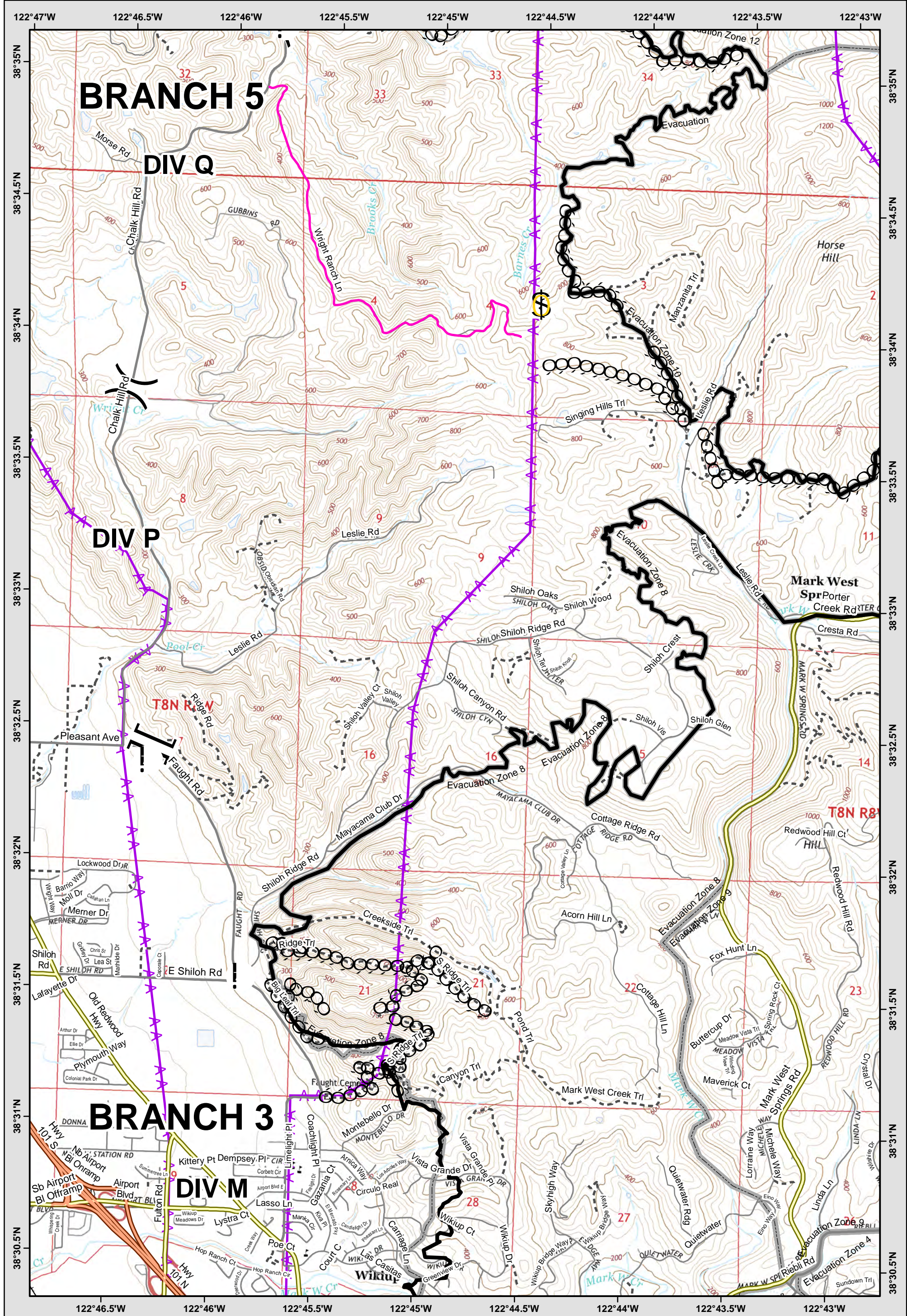
LEGEND: See last page for common ICS Symbology

- Avoidance Area
- Mine Waste Hazard
- Evac-Repopulation Zones



Central LNU Complex
 CA-LNU-010104
IAP MAP
 OCT 23, 2017
 NAD83 1:24,000





LEGEND: See last page for common ICS Symbology

14	15	16
19	20	21
0	24	25

Page Grid

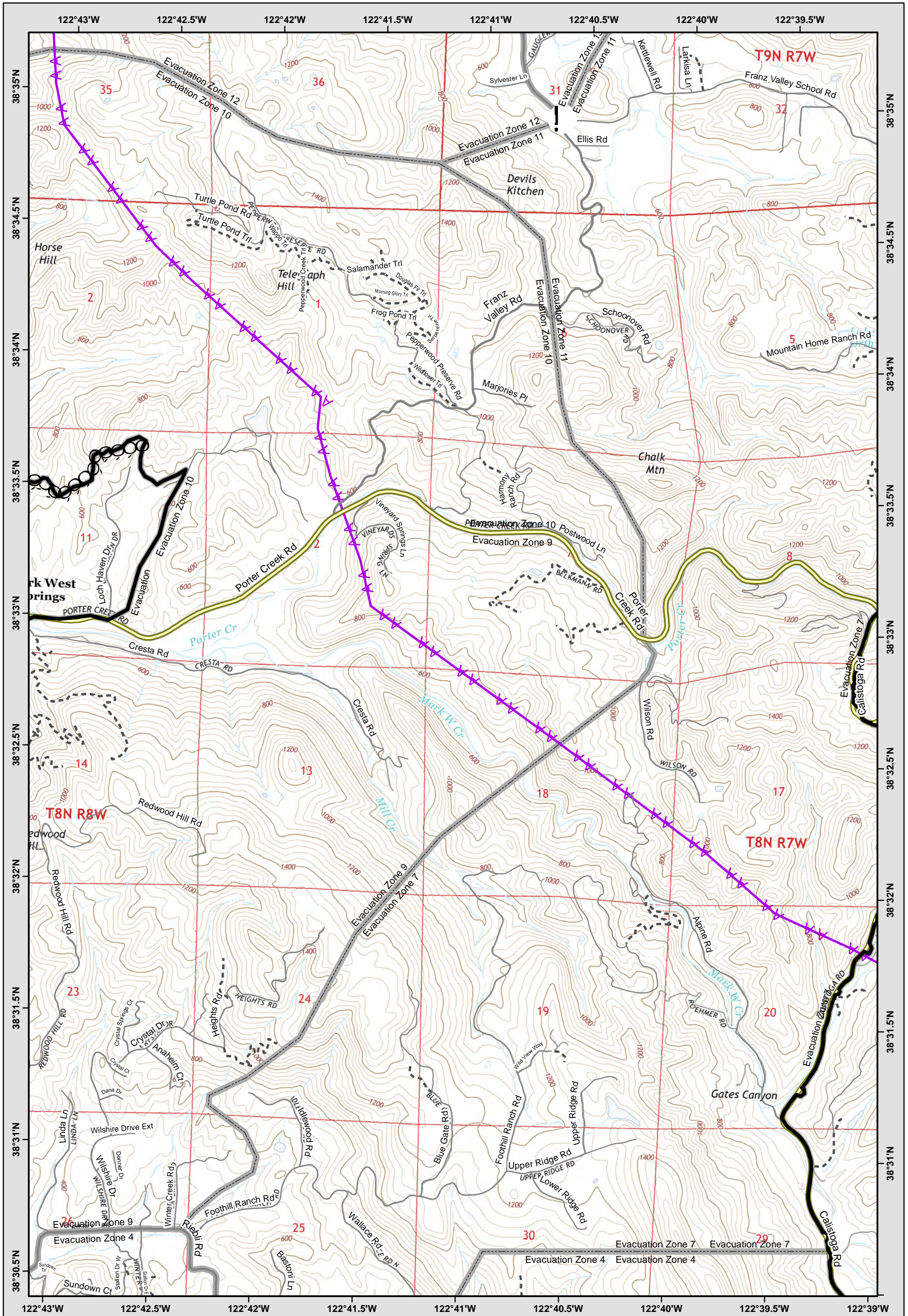
- Avoidance Area
- Mine Waste Hazard
- Evac-Repopulation Zones

Page: 20

0 1 Miles



Central LNU Complex
 CA-LNU-010104
IAP MAP
 OCT 23, 2017
 NAD83 1:24,000



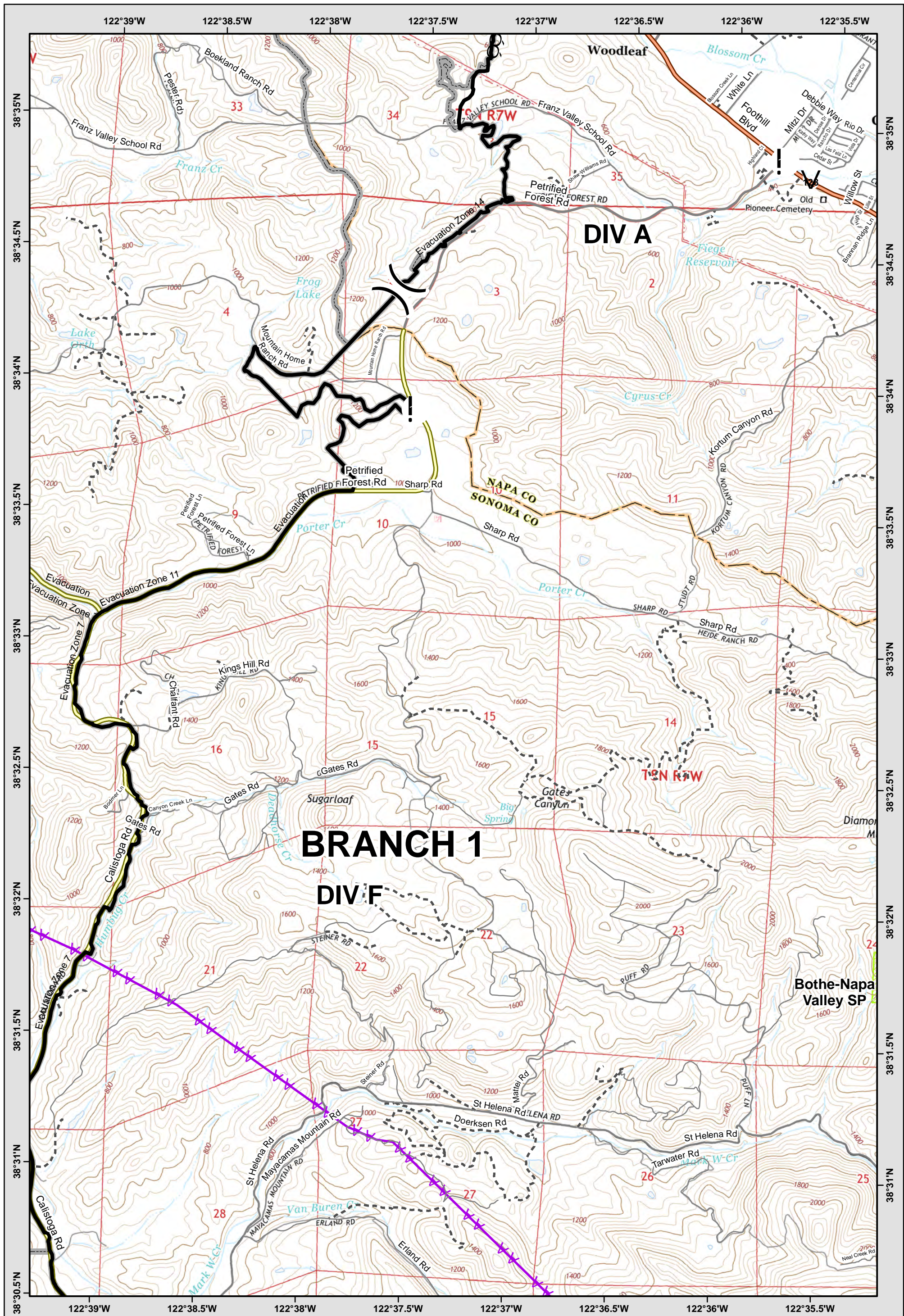
	15	16	17
	20	21	22
	24	25	26

LEGEND: See last page for common ICS Symbology

- Avoidance Area
- Evac-Repopulation Zones
- Mine Waste Hazard



Central LNU Complex
 CA-LNU-010104
IAP MAP
 OCT 23, 2017
 NAD83 1:24,000




	16	17	18
	21	22	23
	25	26	27

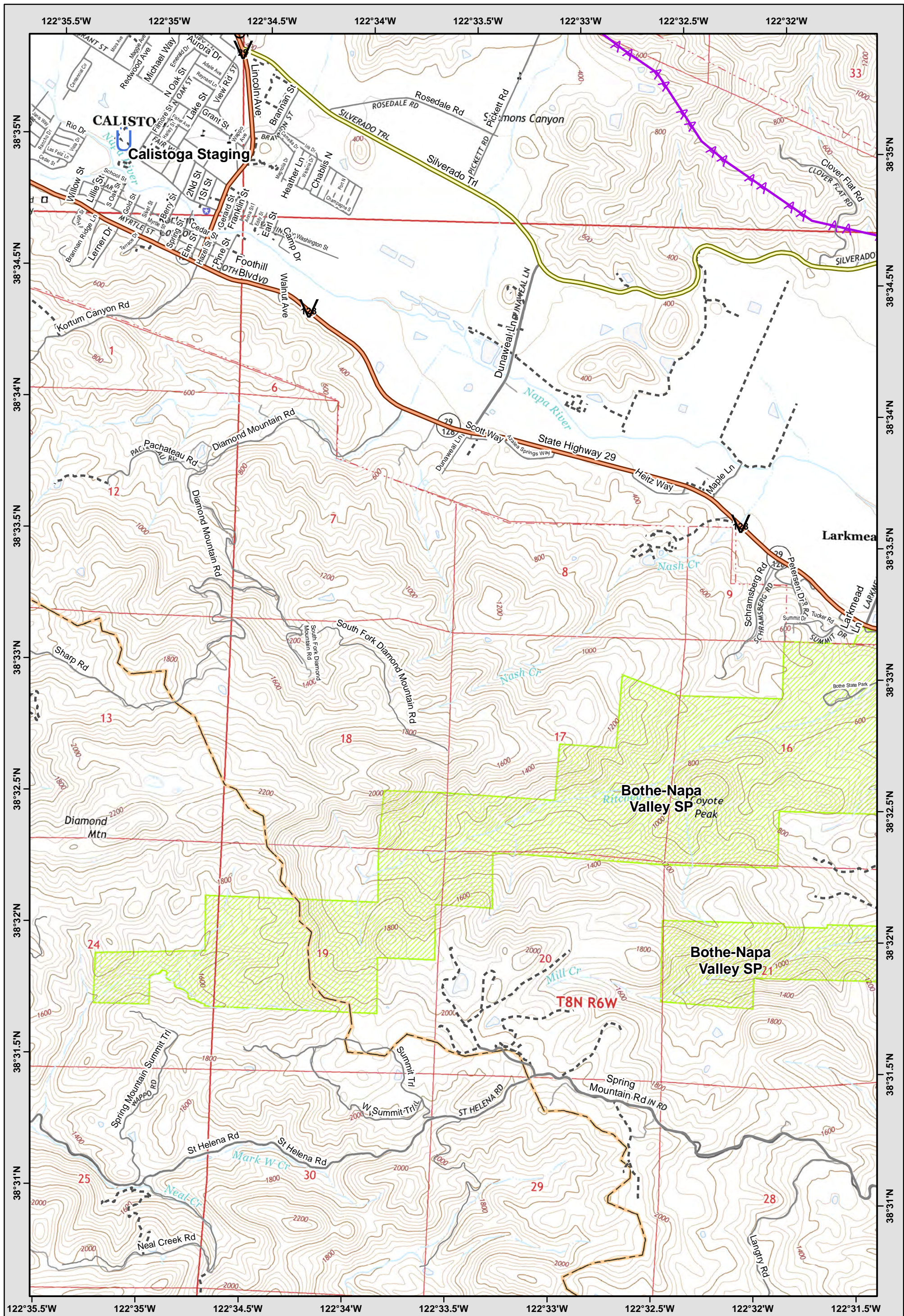
LEGEND: See last page for common ICS Symbology

Avoidance Area
 Evac-Repopulation Zones
 Mine Waste Hazard



Central LNU Complex
 CA-LNU-010104
IAP MAP
 OCT 23, 2017
 NAD83 1:24,000

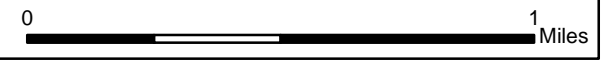




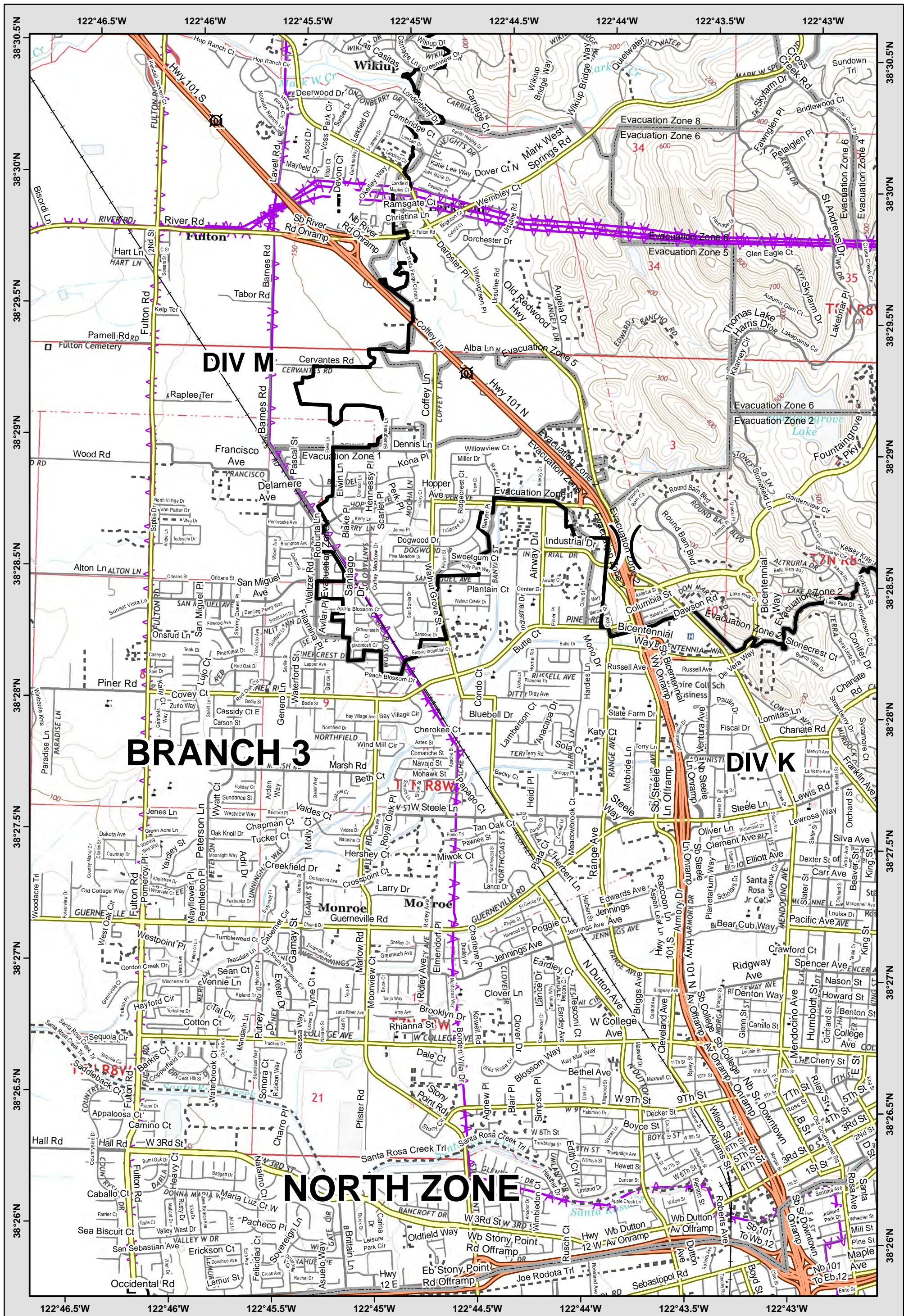
	17	18	0
	22	23	0
	26	27	28

LEGEND: See last page for common ICS Symbology

- Avoidance Area
- Evac-Repopulation Zones
- Mine Waste Hazard



Central LNU Complex
 CA-LNU-010104
IAP MAP
 OCT 23, 2017
 NAD83 1:24,000



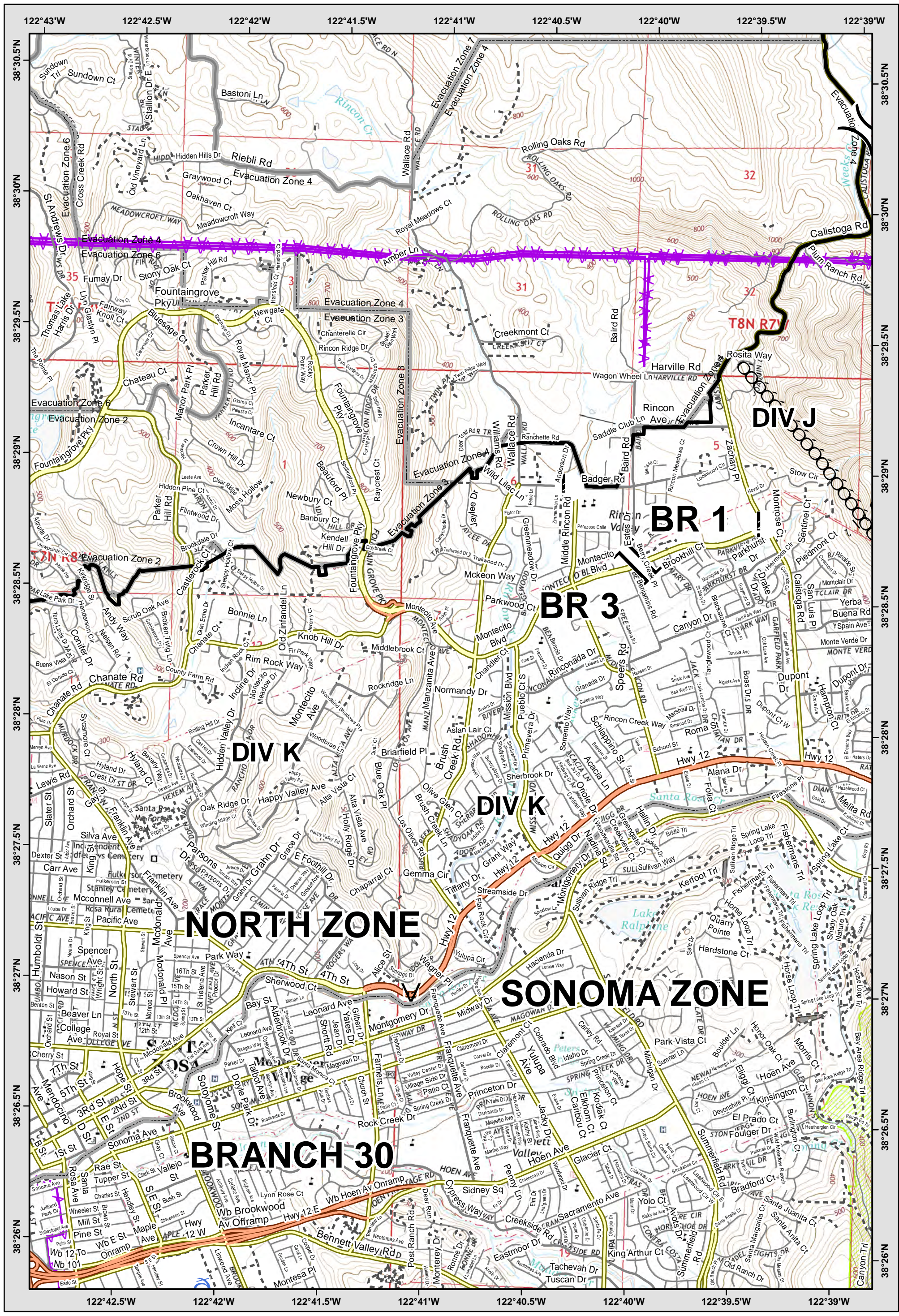
	19	20	21
	0	24	25
	0	0	30

LEGEND: See last page for common ICS Symbology

Avoidance Area
 Evac-Repopulation Zones
 Mine Waste Hazard



Central LNU Complex
 CA-LNU-010104
IAP MAP
 OCT 23, 2017
 NAD83 1:24,000



	20	21	22
	24	25	26
	0	30	31

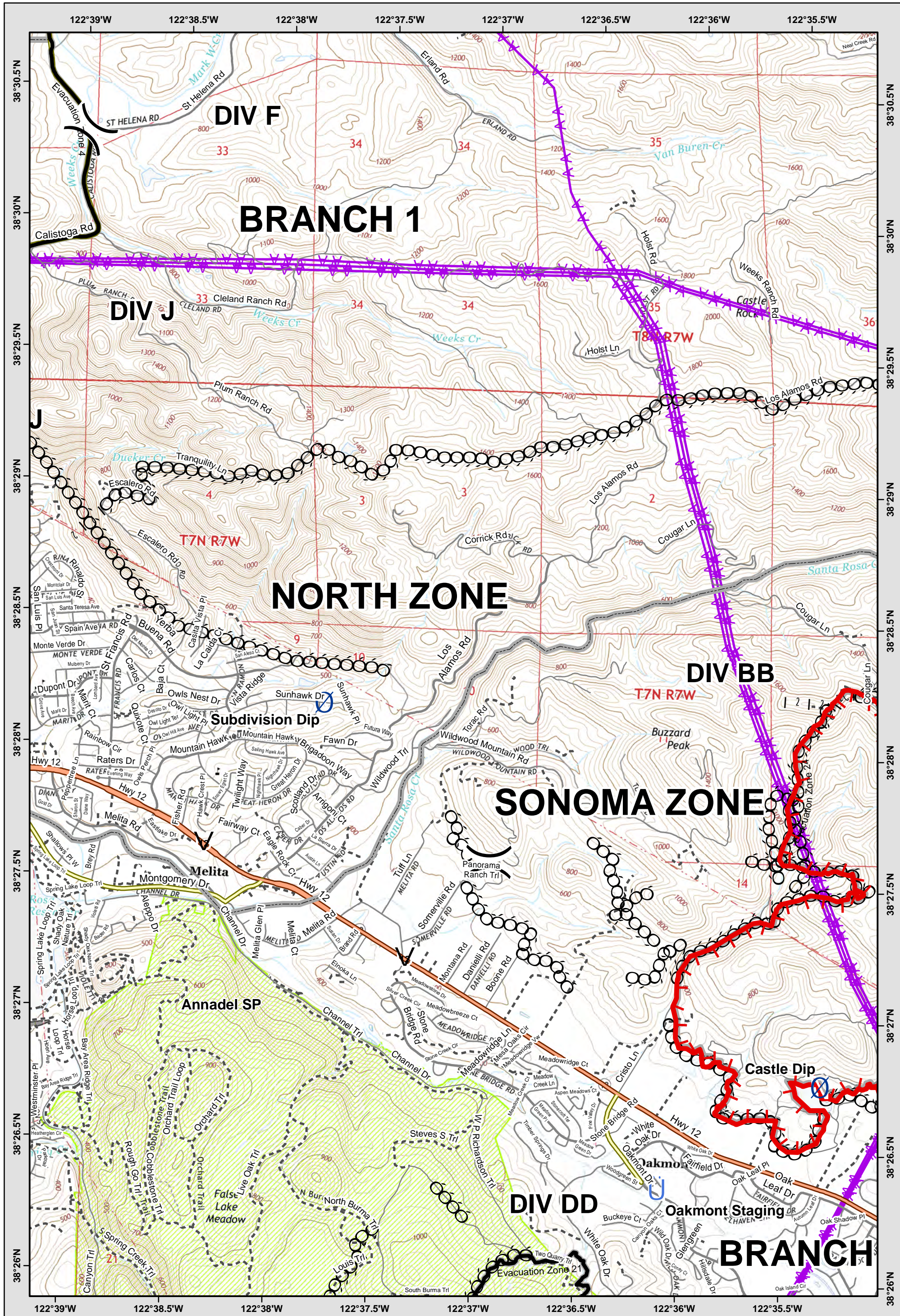
LEGEND: See last page for common ICS Symbology

Avoidance Area
 Evac-Repopulation Zones
 Mine Waste Hazard

Page: 25

0 1 Miles

Central LNU Complex
 CA-LNU-010104
IAP MAP
 OCT 23, 2017
 NAD83 1:24,000



	21	22	23
	25	26	27
	30	31	32

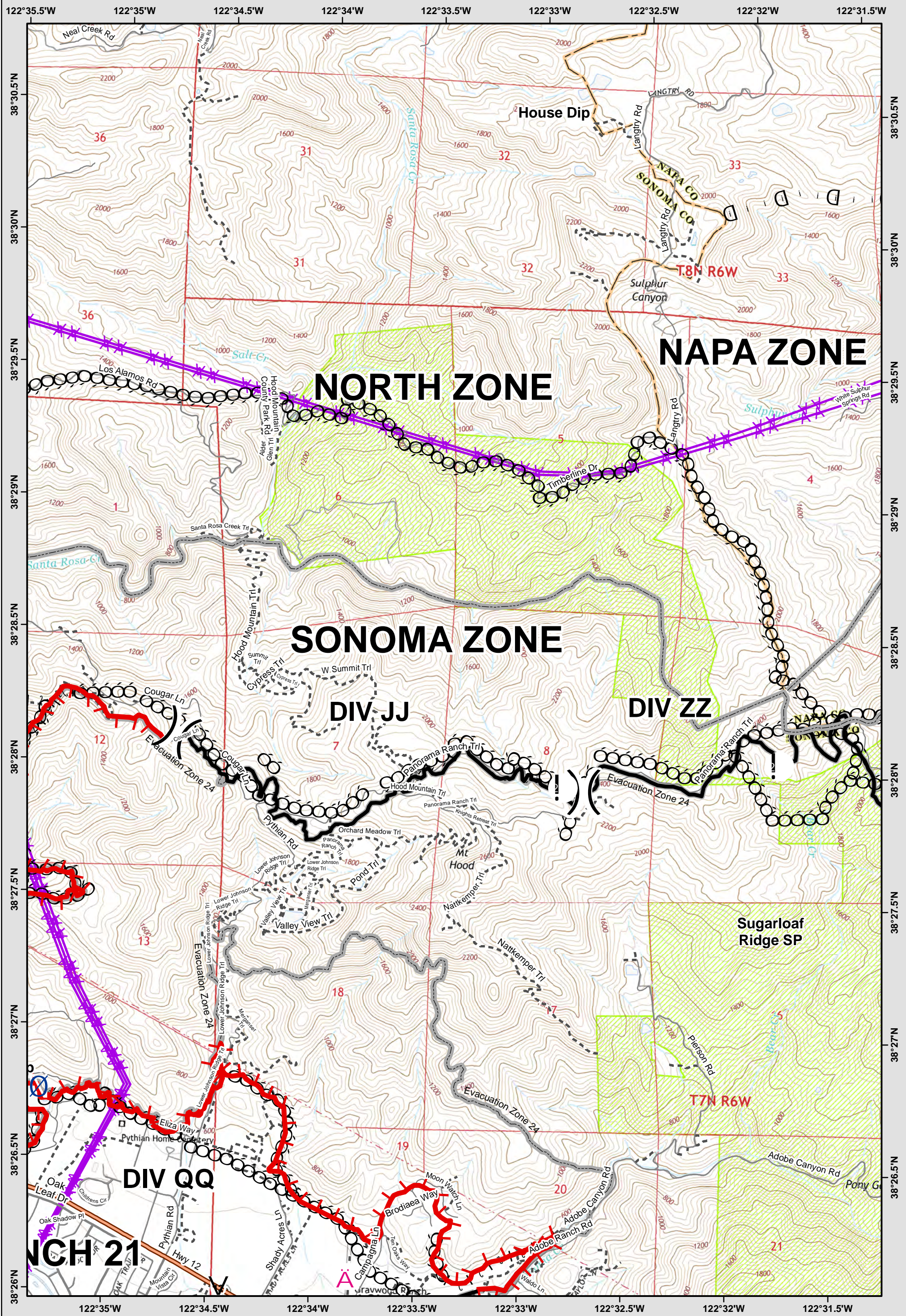
LEGEND: See last page for common ICS Symbology

- Avoidance Area
- Mine Waste Hazard
- Evac-Repopulation Zones

Page: 26

0 1 Miles

Central LNU Complex
 CA-LNU-010104
IAP MAP
 OCT 23, 2017
 NAD83 1:24,000



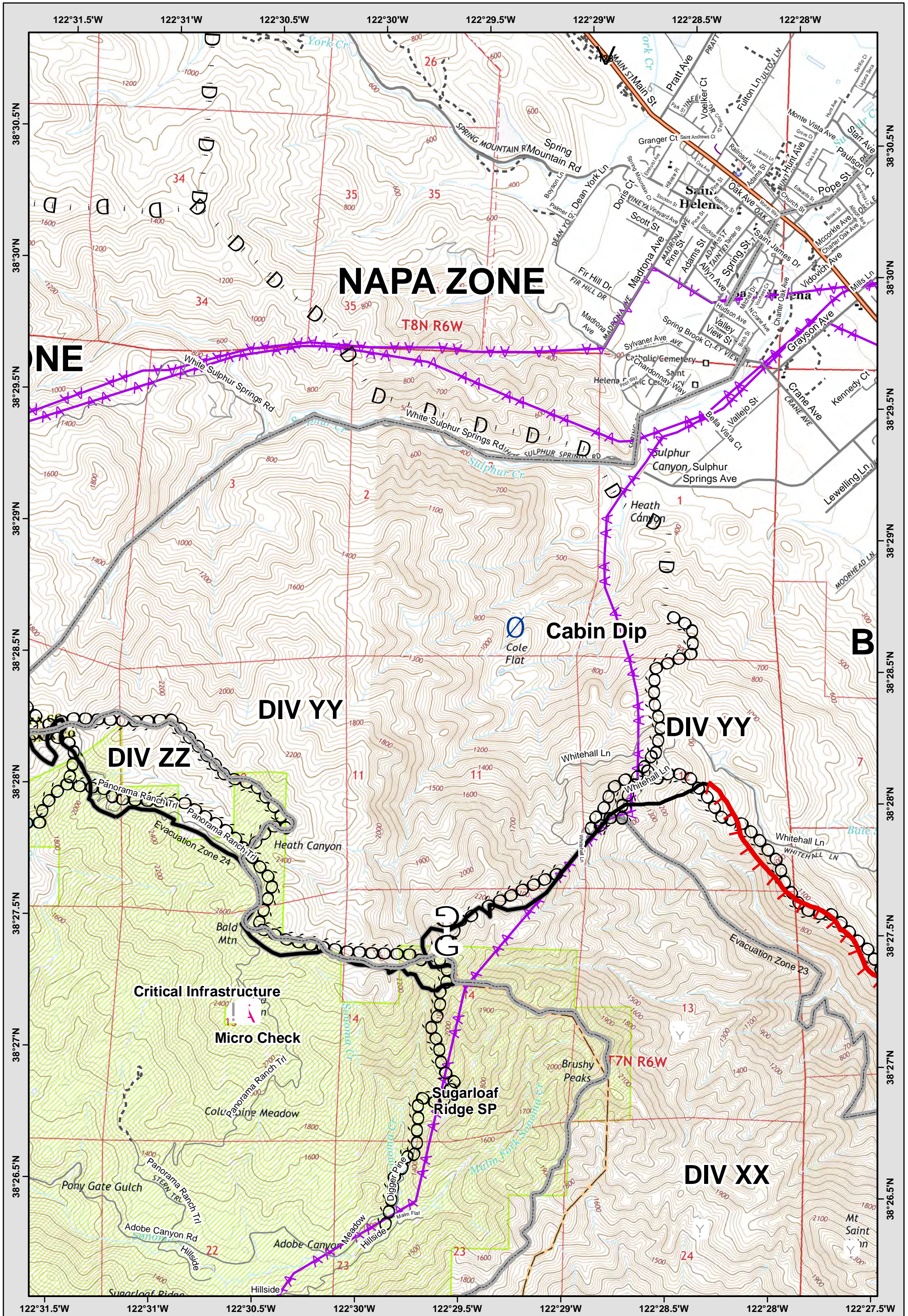
22	23	0
26	27	28
31	32	33

LEGEND: See last page for common ICS Symbology

Avoidance Area
 Evac-Repopulation Zones
 Mine Waste Hazard



Central LNU Complex
 CA-LNU-010104
IAP MAP
 OCT 23, 2017
 NAD83 1:24,000



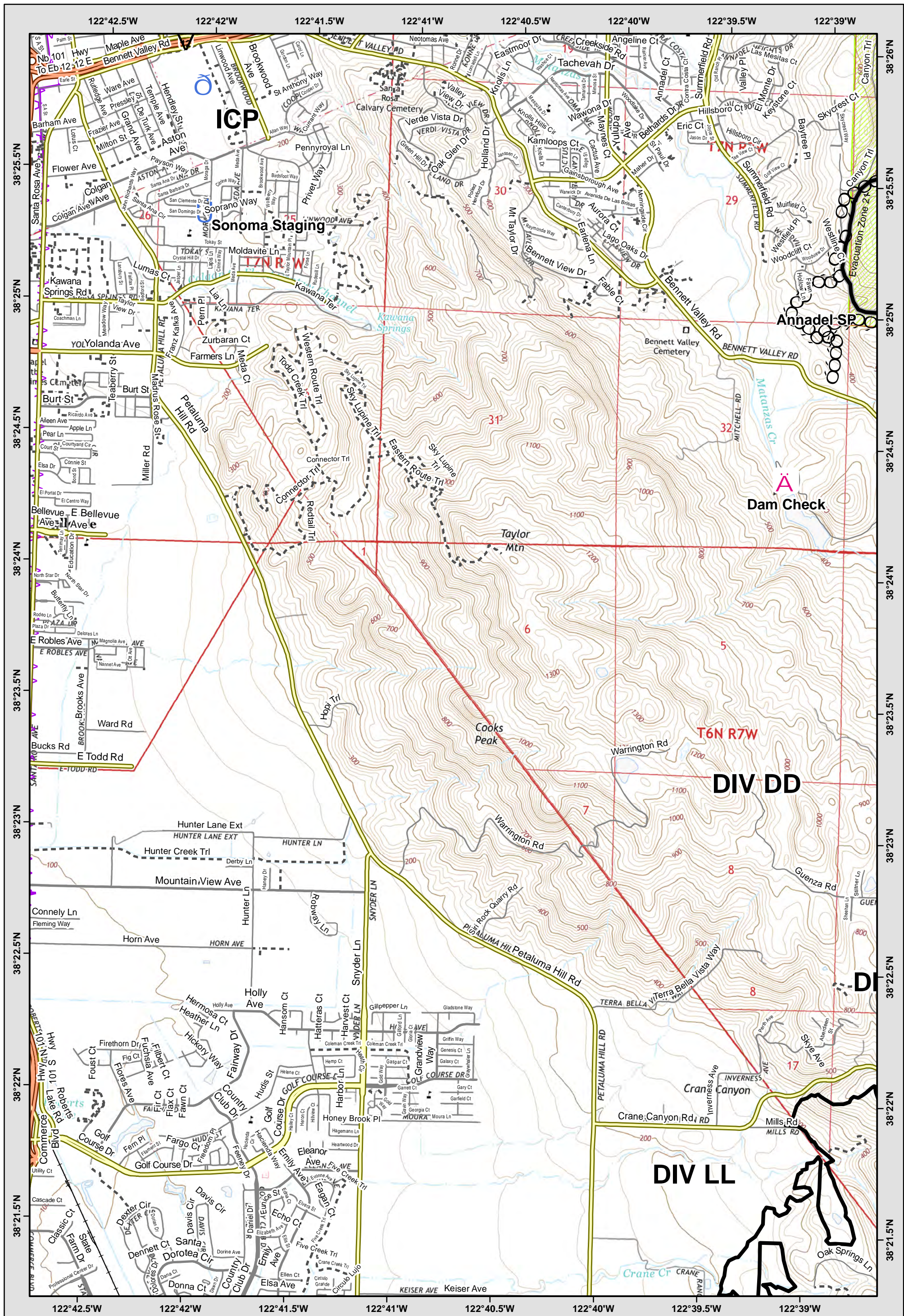
Page Grid	23	0	0
	27	28	29
	32	33	34

LEGEND: See last page for common ICS Symbology

- Avoidance Area
- Mine Waste Hazard
- Evac-Repopulation Zones



Central LNU Complex
 CA-LNU-010104
IAP MAP
 OCT 23, 2017
 NAD83 1:24,000



	24	25	26
	0	30	31
	0	36	37

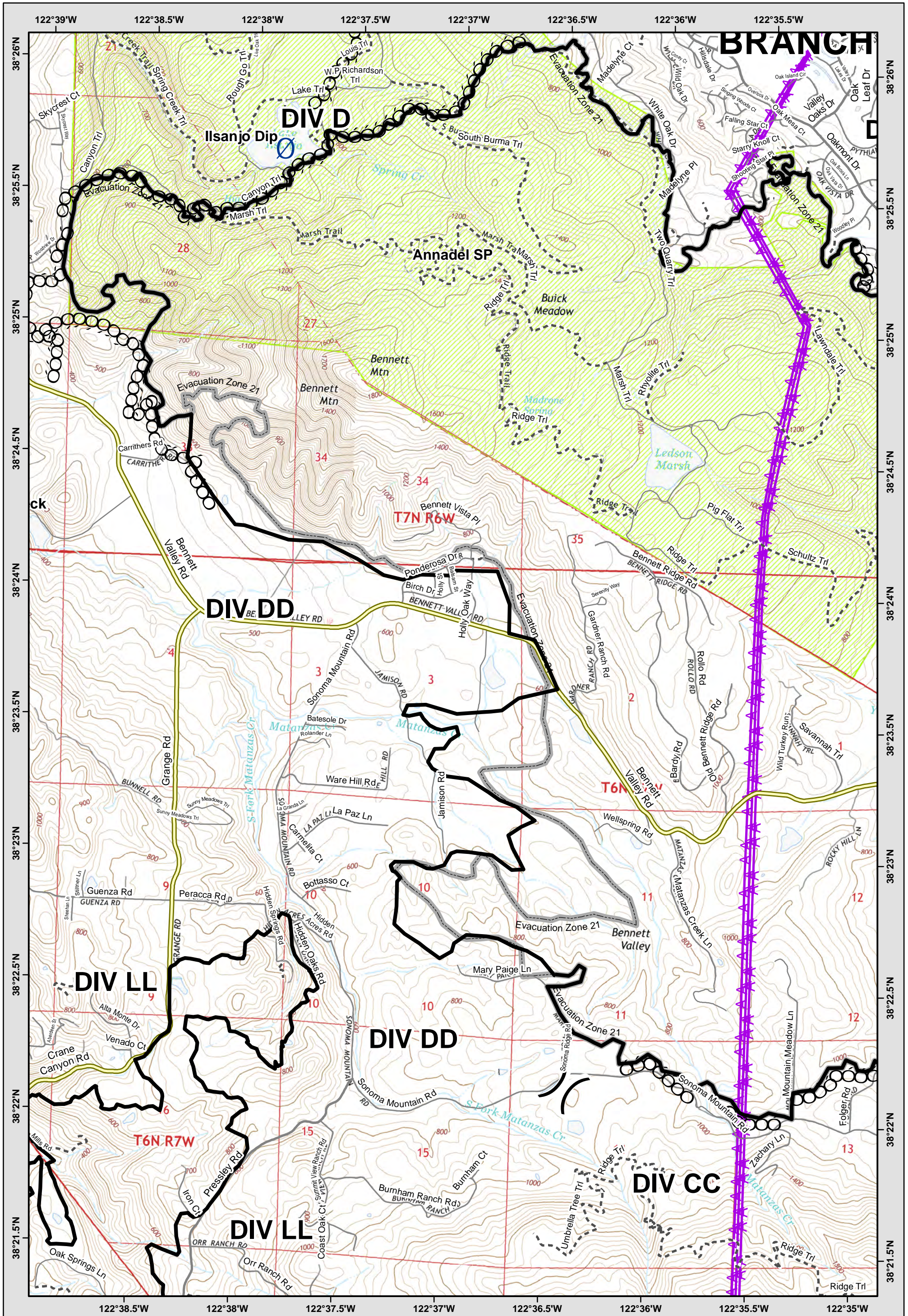
LEGEND: See last page for common ICS Symbology

- Avoidance Area
- Mine Waste Hazard
- Evac-Repopulation Zones

Page: 30

0 1 Miles

Central LNU Complex
 CA-LNU-010104
IAP MAP
 OCT 23, 2017
 NAD83 1:24,000



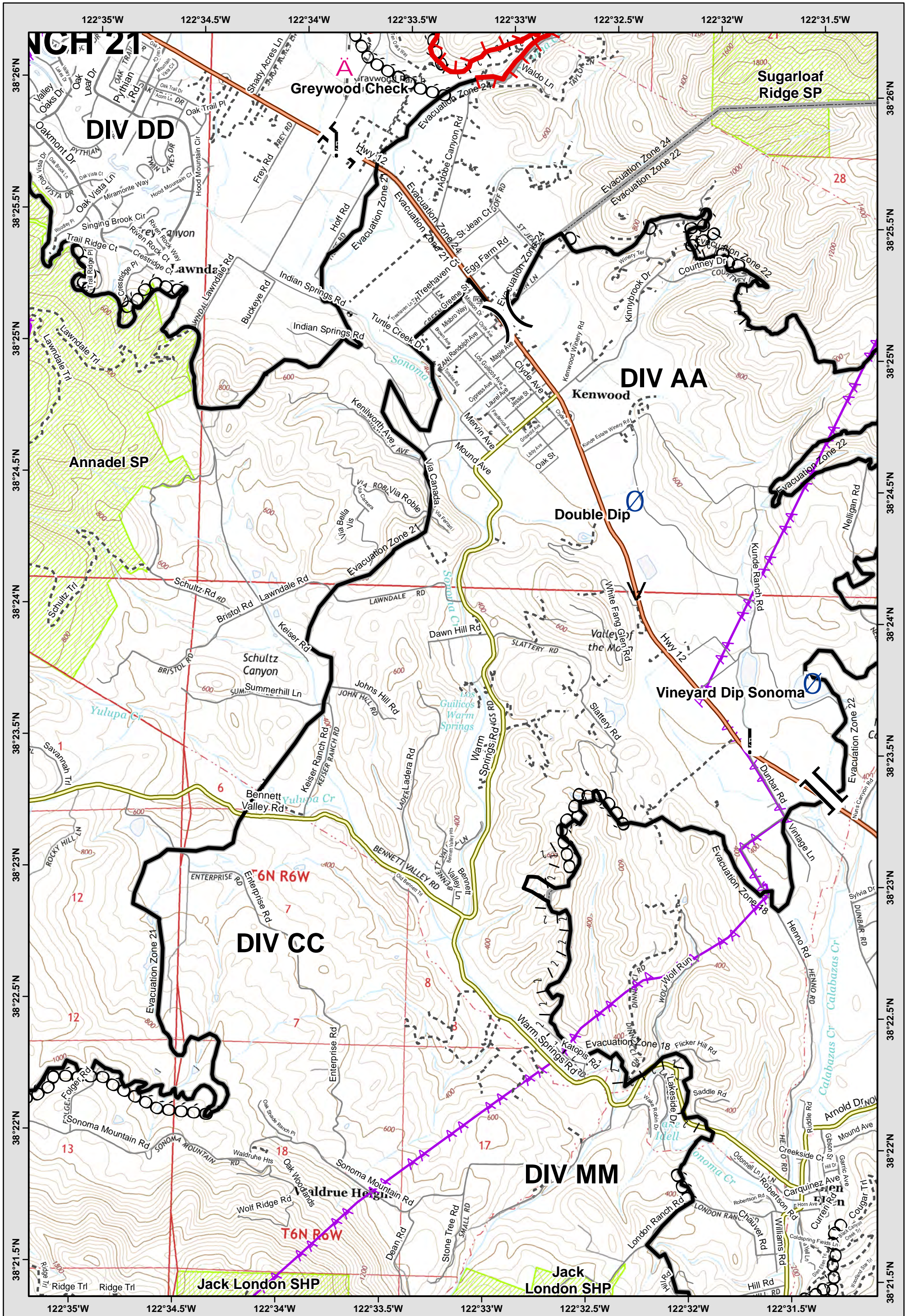
	25	26	27
	30	31	32
	36	37	38

LEGEND: See last page for common ICS Symbology

- Avoidance Area
- Evac-Repopulation Zones
- Mine Waste Hazard



Central LNU Complex
 CA-LNU-010104
IAP MAP
 OCT 23, 2017
 NAD83 1:24,000



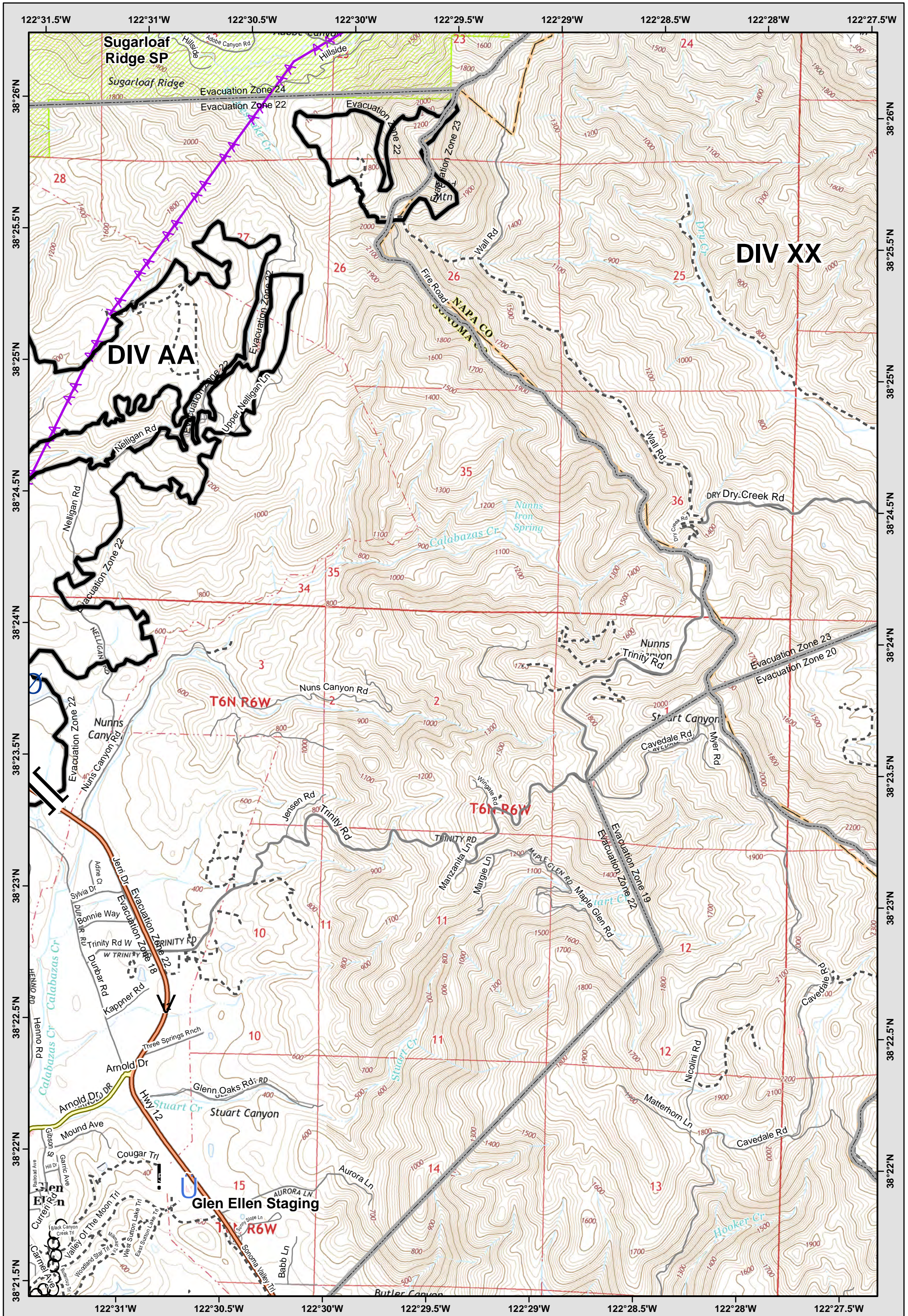
	26	27	28
	31	32	33
	37	38	39

LEGEND: See last page for common ICS Symbology

Avoidance Area
 Evac-Repopulation Zones
 Mine Waste Hazard



Central LNU Complex
 CA-LNU-010104
IAP MAP
 OCT 23, 2017
 NAD83 1:24,000



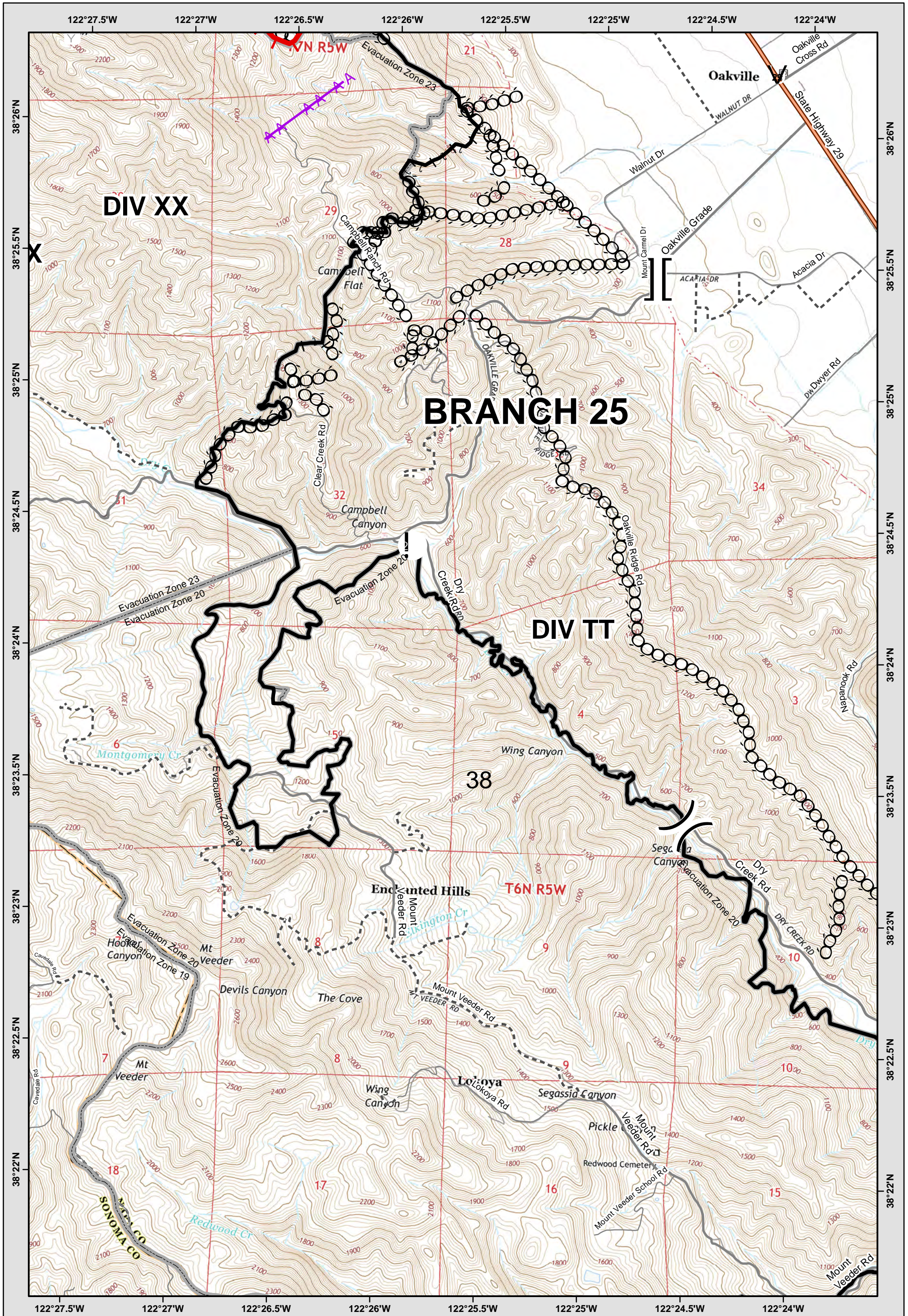
	27	28	29
	32	33	34
	38	39	0

LEGEND: See last page for common ICS Symbology

- Avoidance Area
- Evac-Repopulation Zones
- Mine Waste Hazard






Central LNU Complex
 CA-LNU-010104
IAP MAP
 OCT 23, 2017
 NAD83 1:24,000



Page Grid	28	29	0
	33	34	0
	39	0	41

LEGEND: See last page for common ICS Symbology

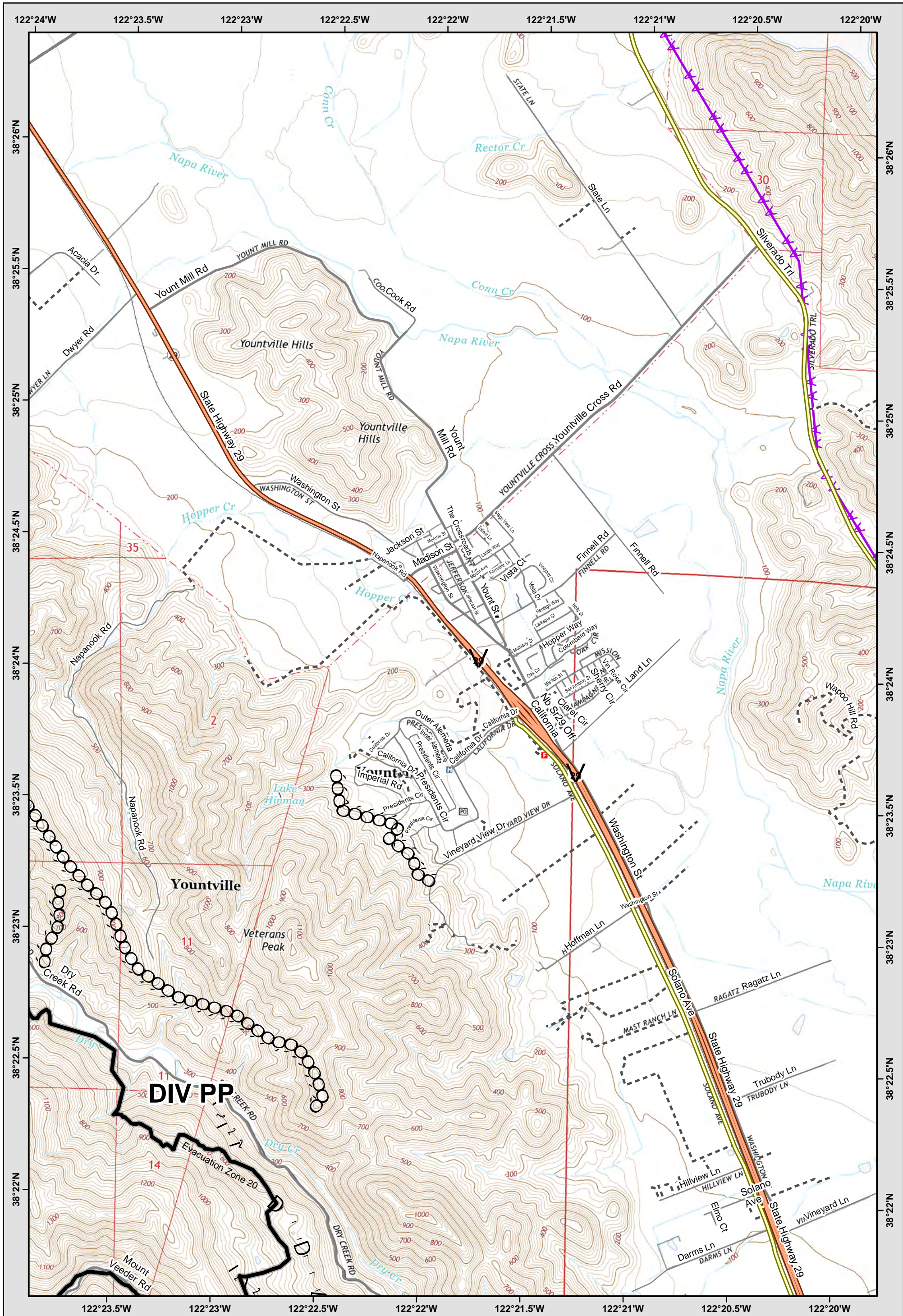
 Avoidance Area
  Evac-Repopulation Zones

 Mine Waste Hazard

Page: 34



Central LNU Complex
 CA-LNU-010104
IAP MAP
 OCT 23, 2017
 NAD83 1:24,000



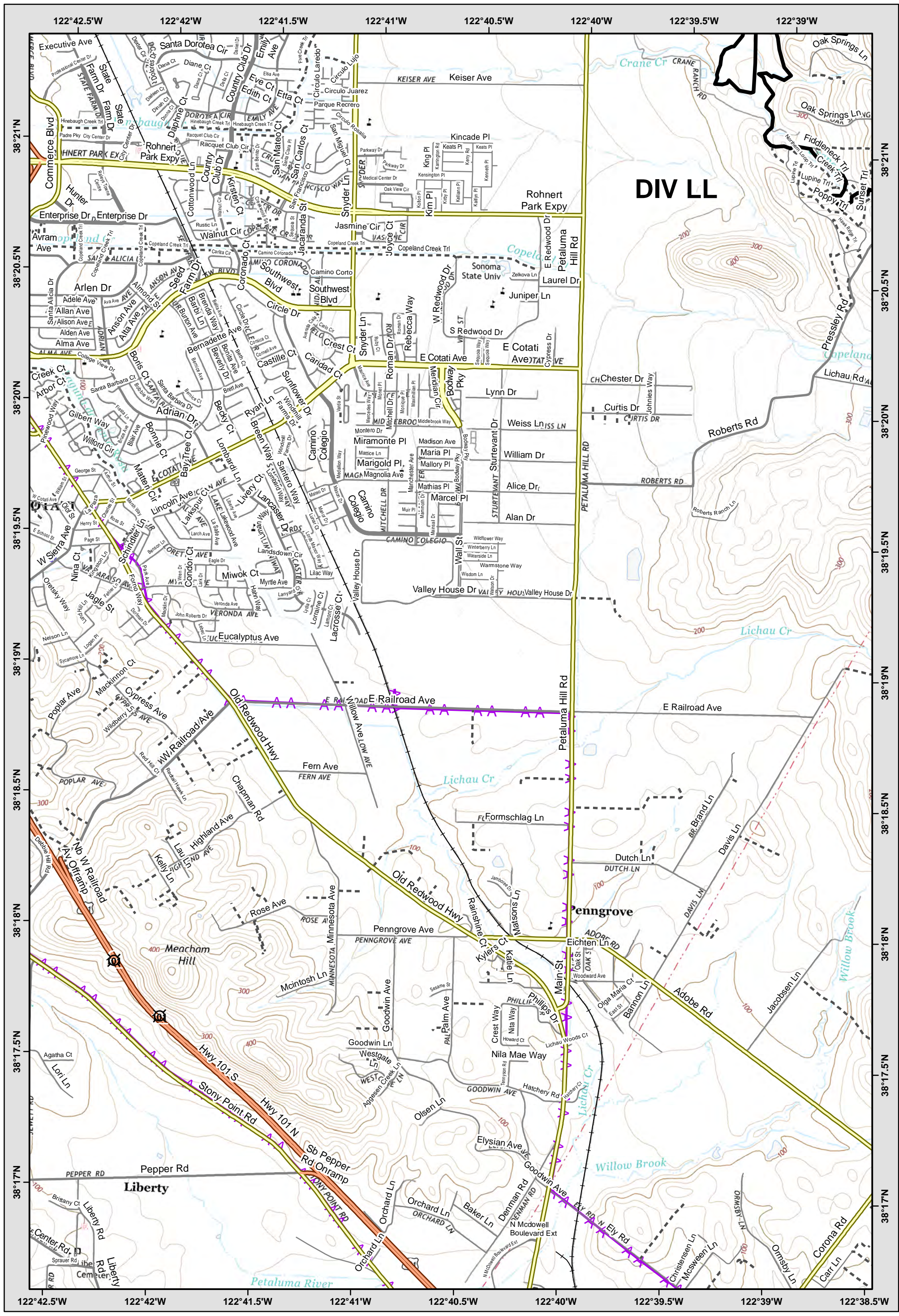
	29	0	0
	34	35	0
	0	41	0

LEGEND: See last page for common ICS Symbology

- Avoidance Area
- Mine Waste Hazard
- Evac-Repopulation Zones



Central LNU Complex
 CA-LNU-010104
IAP MAP
 OCT 23, 2017
 NAD83 1:24,000



DIV LL



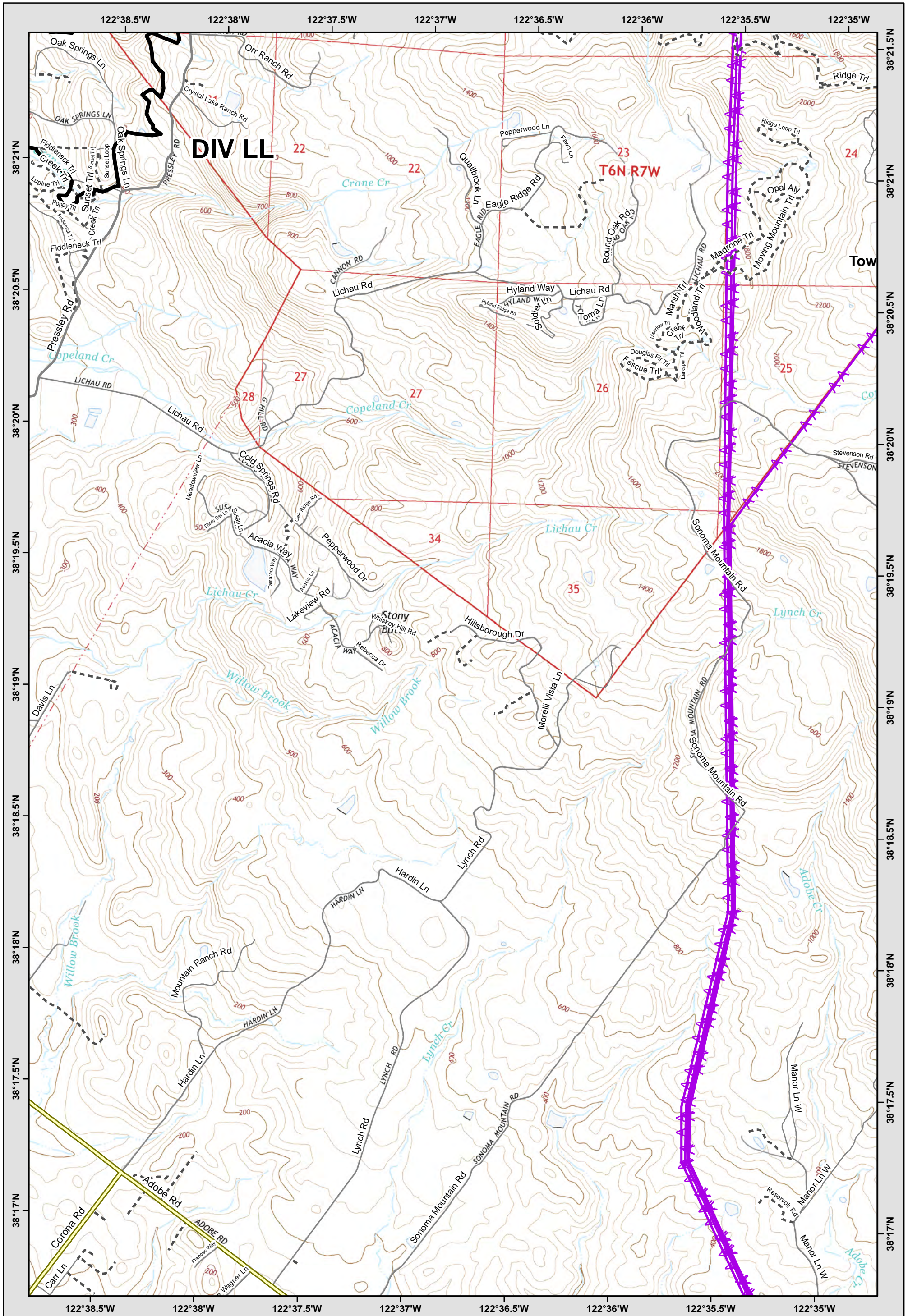
	0	30	31
	0	36	37
	0	0	0

LEGEND: See last page for common ICS Symbology

- Avoidance Area
- Mine Waste Hazard
- Evac-Repopulation Zones



Central LNU Complex
 CA-LNU-010104
IAP MAP
 OCT 23, 2017
 NAD83 1:24,000



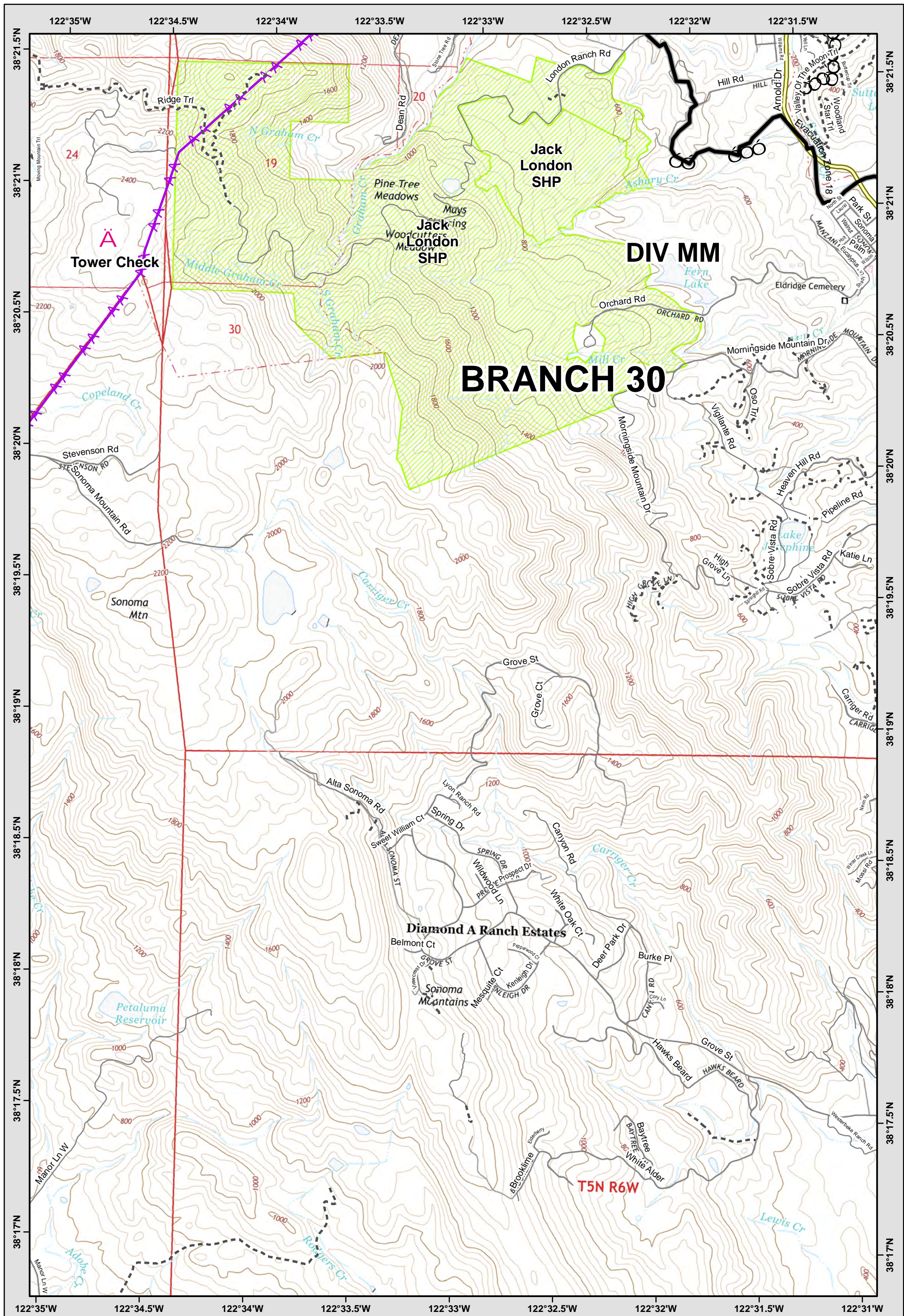
	30	31	32
	36	37	38
	0	0	0

LEGEND: See last page for common ICS Symbology

- Avoidance Area
- Mine Waste Hazard
- Evac-Repopulation Zones



Central LNU Complex
 CA-LNU-010104
IAP MAP
 OCT 23, 2017
 NAD83 1:24,000



	31	32	33
	37	38	39
	0	0	0

LEGEND: See last page for common ICS Symbology

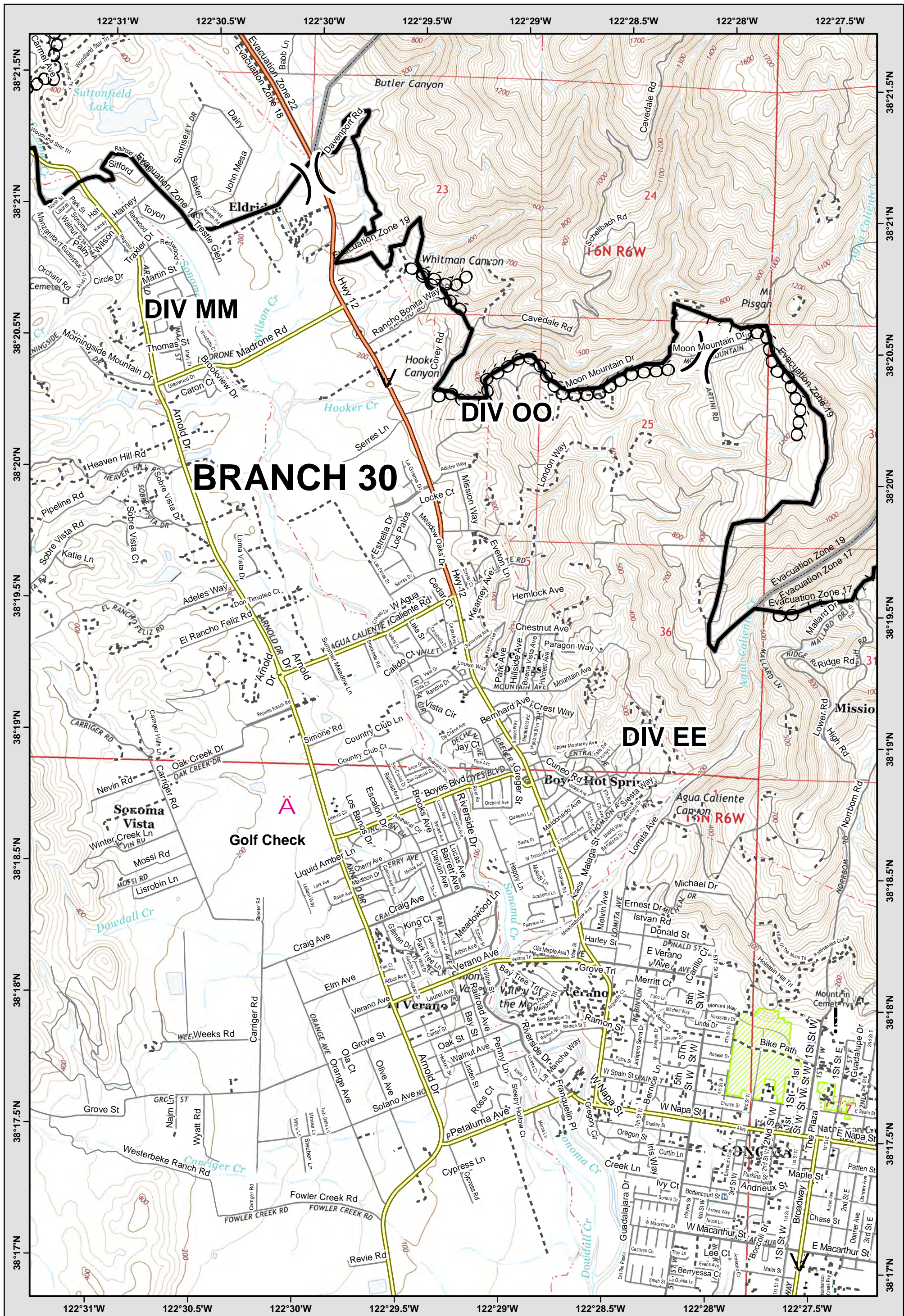
Avoidance Area
 Evac-Repopulation Zones

Mine Waste Hazard

Page: 38

0 1 Miles

Central LNU Complex
 CA-LNU-010104
IAP MAP
 OCT 23, 2017
 NAD83 1:24,000



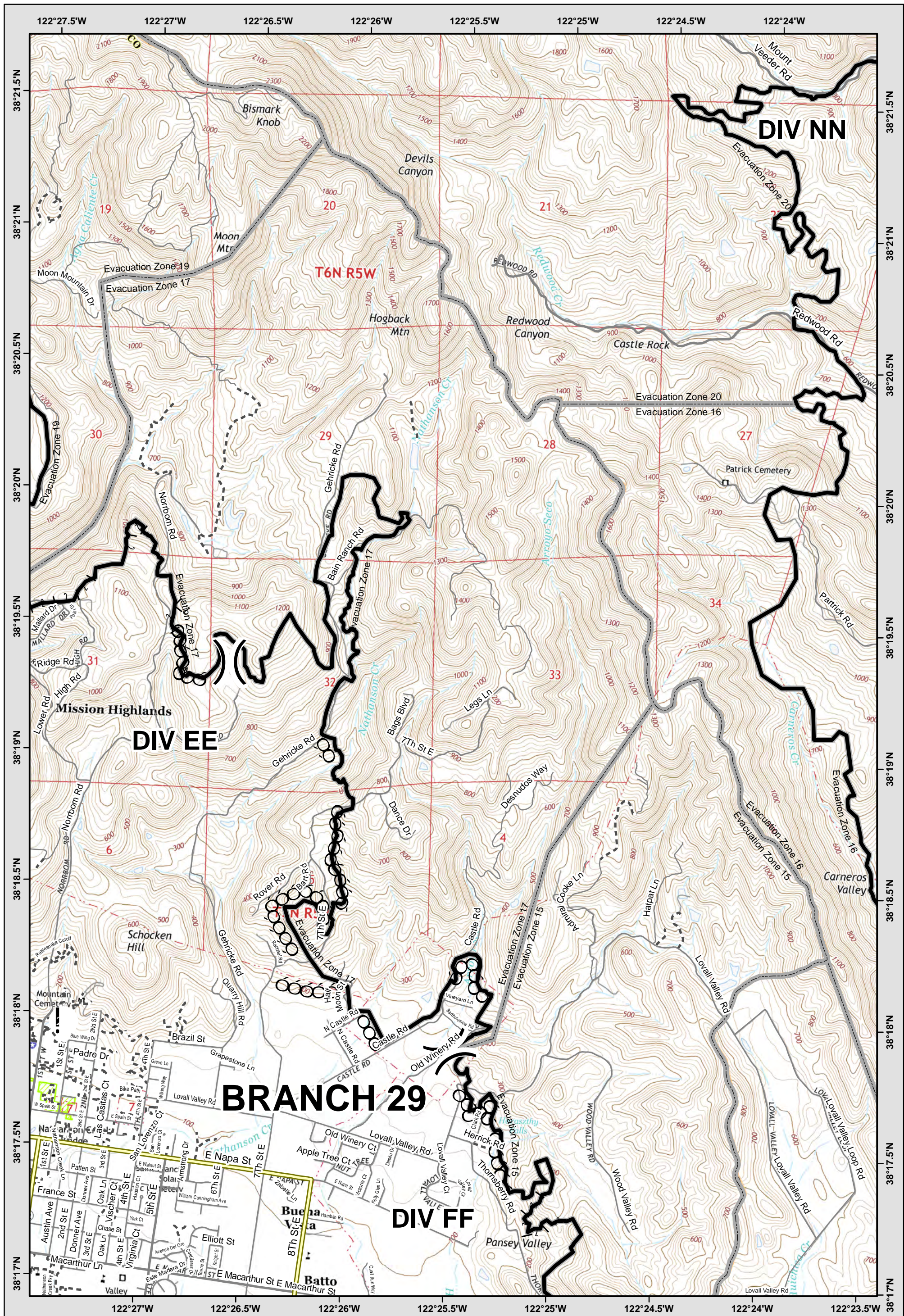
	32	33	34
	38	39	0
	0	0	0

LEGEND: See last page for common ICS Symbology

Avoidance Area
 Evac-Repopulation Zones
 Mine Waste Hazard



Central LNU Complex
 CA-LNU-010104
IAP MAP
 OCT 23, 2017
 NAD83 1:24,000



	33	34	0
	39	40	41
	0	0	0

Page Grid

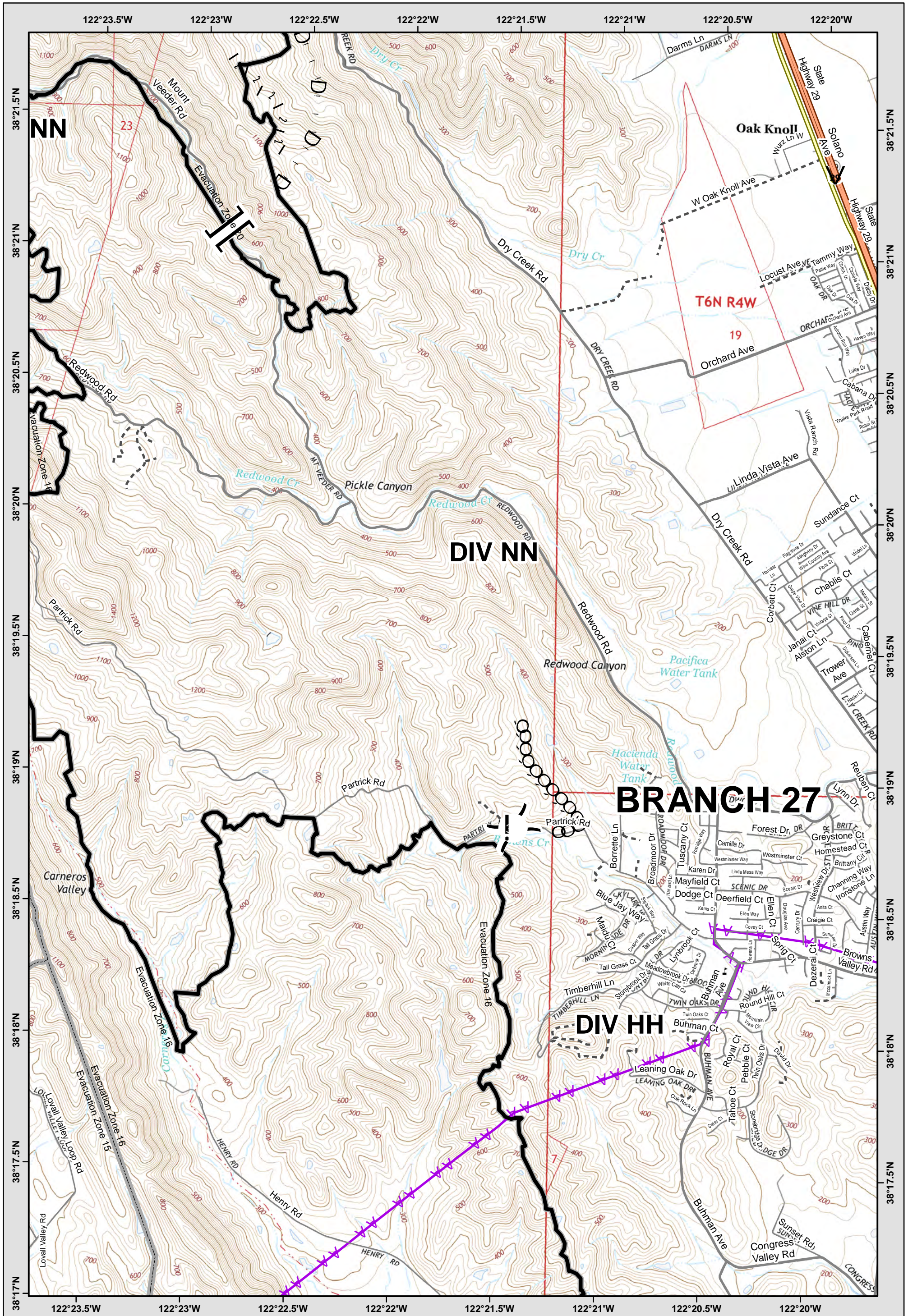
LEGEND: See last page for common ICS Symbology

- Avoidance Area
- Mine Waste Hazard
- Evac-Repopulation Zones

Page: 40

0 1 Miles

Central LNU Complex
 CA-LNU-010104
IAP MAP
 OCT 23, 2017
 NAD83 1:24,000



Page Grid

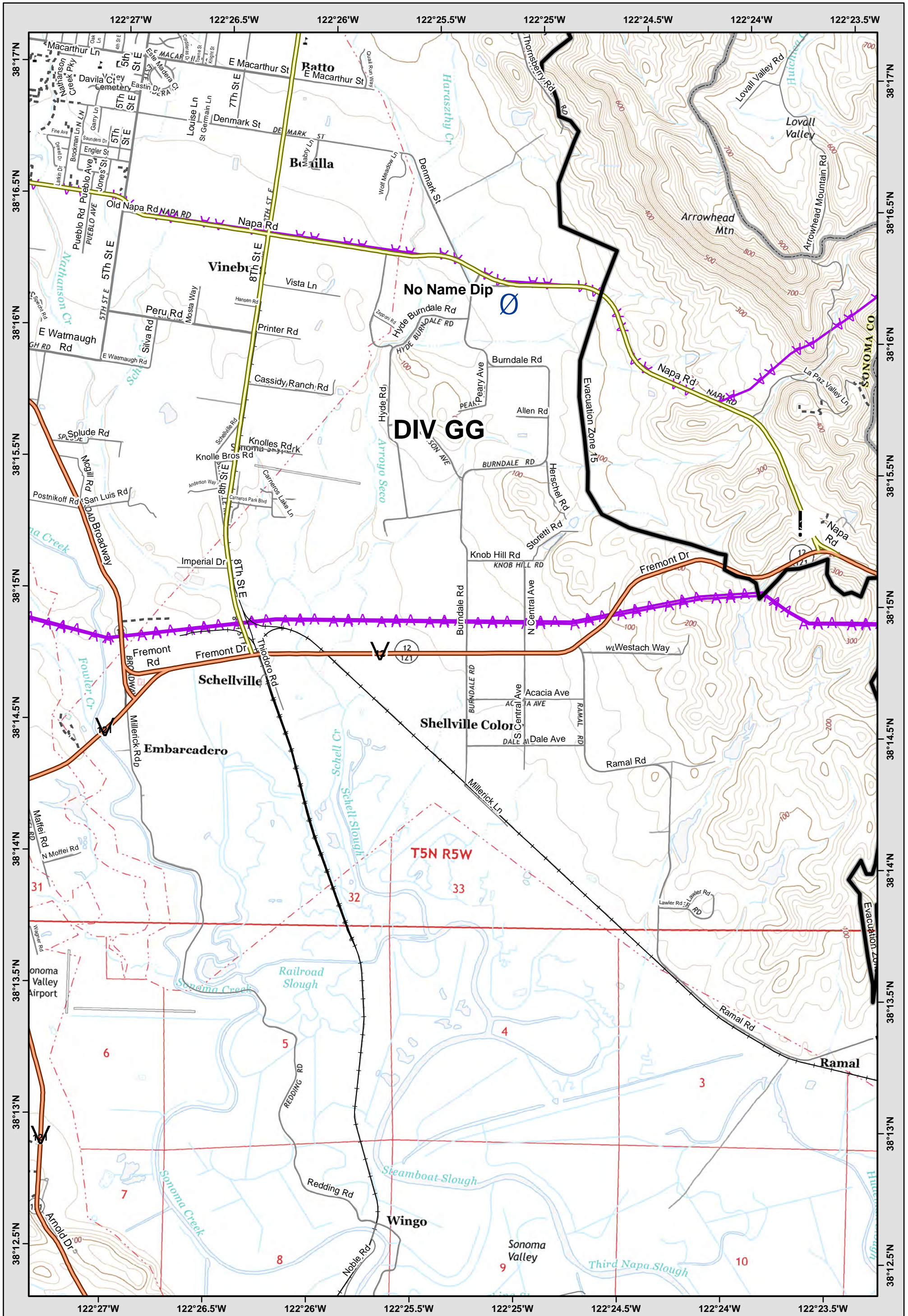
34	0	0
0	41	0
0	0	0

LEGEND: See last page for common ICS Symbology

- Avoidance Area
- Evac-Repopulation Zones
- Mine Waste Hazard



Central LNU Complex
 CA-LNU-010104
IAP MAP
 OCT 23, 2017
 NAD83 1:24,000



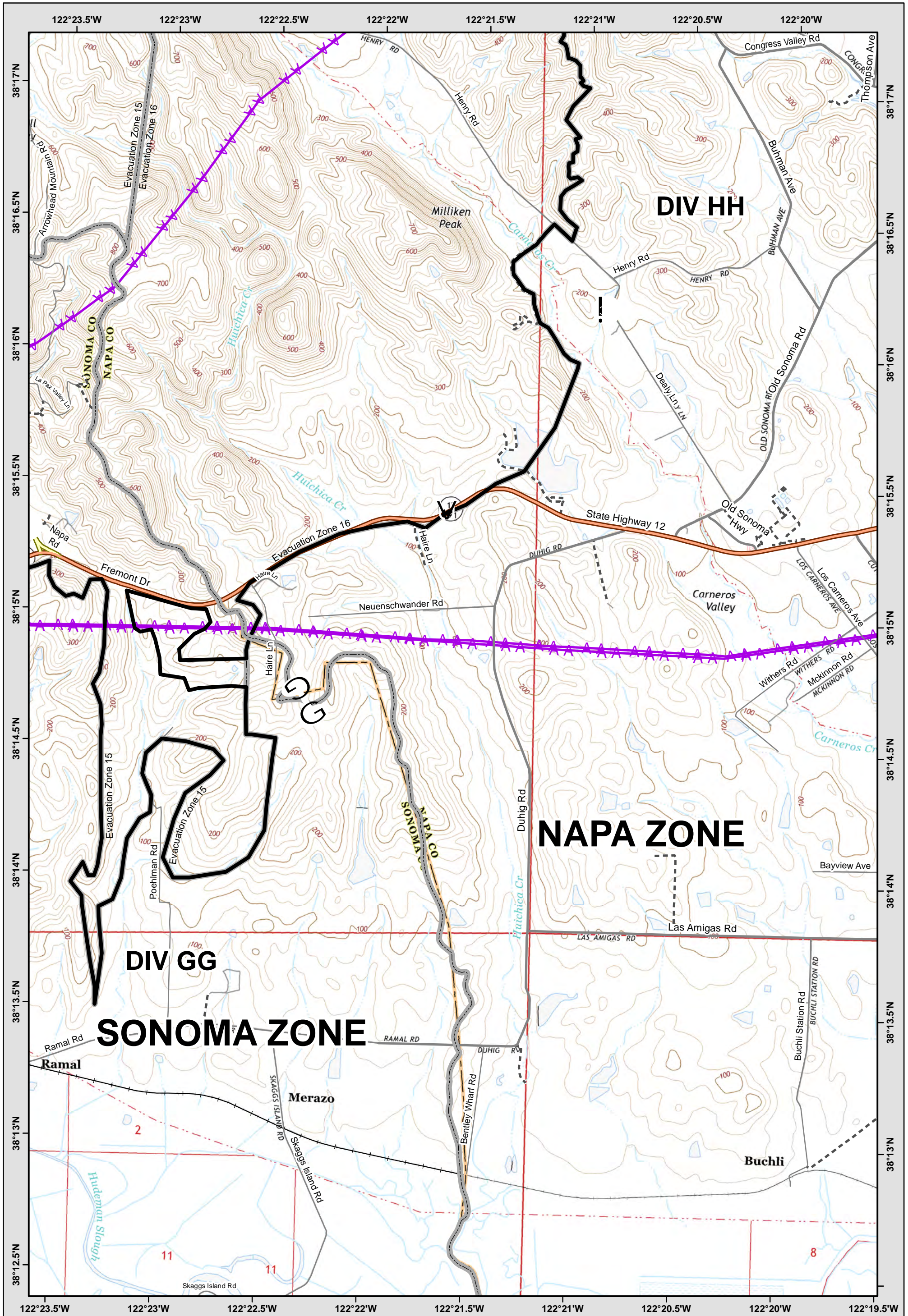
39	0	41
0	42	0
0	0	0

LEGEND: See last page for common ICS Symbology

- Avoidance Area
- Mine Waste Hazard
- Evac-Repopulation Zones



Central LNU Complex
 CA-LNU-010104
IAP MAP
 OCT 23, 2017
 NAD83 1:24,000



	0 41 0
	0 43 0
	0 0 0

LEGEND: See last page for common ICS Symbology

Avoidance Area
 Evac-Repopulation Zones
 Mine Waste Hazard



Central LNU Complex
 CA-LNU-010104
IAP MAP
 OCT 23, 2017
 NAD83 1:24,000

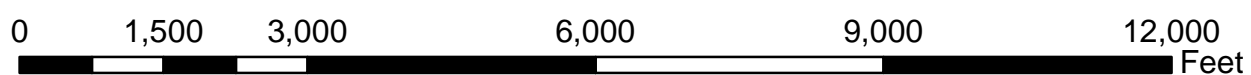




Standard ICS Symbology

Legend

	Aerial Hazard		Pump		Completed Dozer Line		Wildfire Daily Fire Perimeter
	Aerial Ignition		Repeater		Hand Line		Wildfire Final Fire Perimeter
	Airstrip or Airport		Restricted Water Source		Explosive Line		Active Burnout
	Camp		Retardant/Mud Pit		Plow Line		Proposed Burnout
	Drop Point		Safety Zone		Proposed Dozer Line		Completed Burnout
	Fire Location		Sling Site		Fire Break Planned or Incomplete		Heat Perimeter
	Fire Origin		Spot Fire		Planned Fire Line		IR Intense Heat
	Fire Station		Staging Area		Planned Secondary Line		IR Scattered Heat
	First Aid Station		Telephone		Aerial Hazard		Temporary Flight Restriction
	Gate		Water Source		Aerial Foam Drop		Unburned Island
	Helibase		Wind Speed & Direction		Aerial Ignition		Prescribed Fire
	Helispot		Unknown		Aerial Retardant Drop		Other
	Unimproved Landing Area		Other		Aerial Water Drop		Unknown
	Highlighted Geographic Feature		Division Break		Air Tanker Foam		
	Hot Spot		Branch Break		Air Tanker Retardant		
	IR Isolated Heat Source		Segment Break		Helitanker Foam		
	Incident Base		Zone Break		Helitanker Water		
	Incident Command Post		Uncontrolled Fire Edge		Escape Route		
	Lookout		Completed Line		Highlighted Manmade Feature		
	Mobile Weather Unit		Road as Completed Line		Ridge/Geographic Feature		
			Line Break Completed		Fire Spread Prediction		
					Management Action Point		
					Other		
					Unknown		



1:24,000