

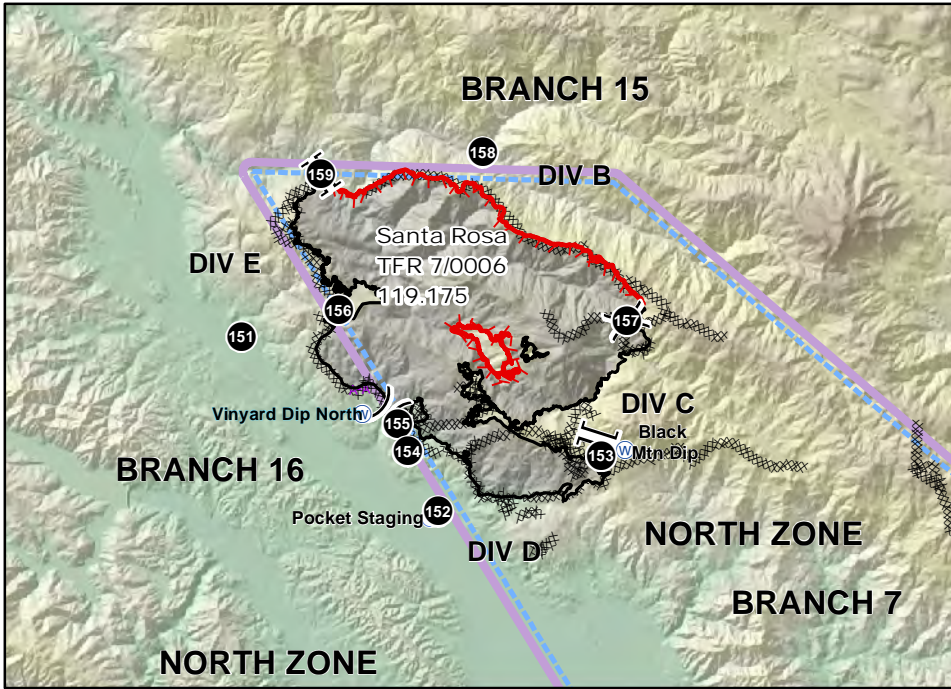


Central LNU Complex North Zone - Pocket Fire

OCT 26, 2017



CA-LNU-010104



Label	DDMLat	DDMLon
Aqua Dip Do NOT use	38°39.69179N	122°39.91083W
Black MTN Dip	38°44.20091N	122°49.25599W
Calistoga Staging	38°34.97524N	122°35.20546W
Pocket Staging	38°42.87716N	122°53.64624W
Vineyard Dip North	38°44.69678N	122°55.27303W
Yellow Jacket Dip	38°38.40839N	122°38.49379W
DP-10	38°34.88164N	122°35.77112W
DP-11	38°33.90169N	122°37.52887W
DP-12	38°35.76309N	122°36.16823W
DP-13	38°35.86034N	122°37.08784W
DP-140	38°34.93487N	122°40.63886W
DP-151	38°46.01614N	122°58.10088W
DP-152	38°43.00007N	122°53.47945W
DP-153	38°44.08225N	122°49.79077W
DP-154	38°44.05925N	122°54.20839W
DP-155	38°44.54789N	122°54.46306W
DP-156	38°46.54552N	122°55.89044W
DP-157	38°46.50259N	122°49.29940W
DP-158	38°49.43239N	122°52.70416W
DP-159	38°48.95604N	122°56.40067W
DP-20	38°28.80222N	122°39.41645W
DP-21	38°28.92670N	122°40.37369W
DP-70	38°31.55525N	122°45.86645W
DP-71	38°32.36550N	122°46.34555W
DP-72	38°35.16409N	122°45.78215W
DP-75	38°36.87366N	122°44.83812W
DP-77	38°29.91562N	122°45.29571W
DP-9	38°39.15564N	122°35.98714W
DP-90	38°37.74107N	122°40.05979W


Legend

- Drop Point
- Airstrip or Airport
- Incident Command Post
- Restricted Water Source
- Retardant/Mud Pit
- Safety Zone
- Staging Area
- Water Source
- Division Break
- Branch Break
- Zone Break
- Zone_Split
- Uncontrolled Fire Edge
- Completed Line
- Completed Dozer Line
- Hand Line
- Proposed Dozer Line
- TFR

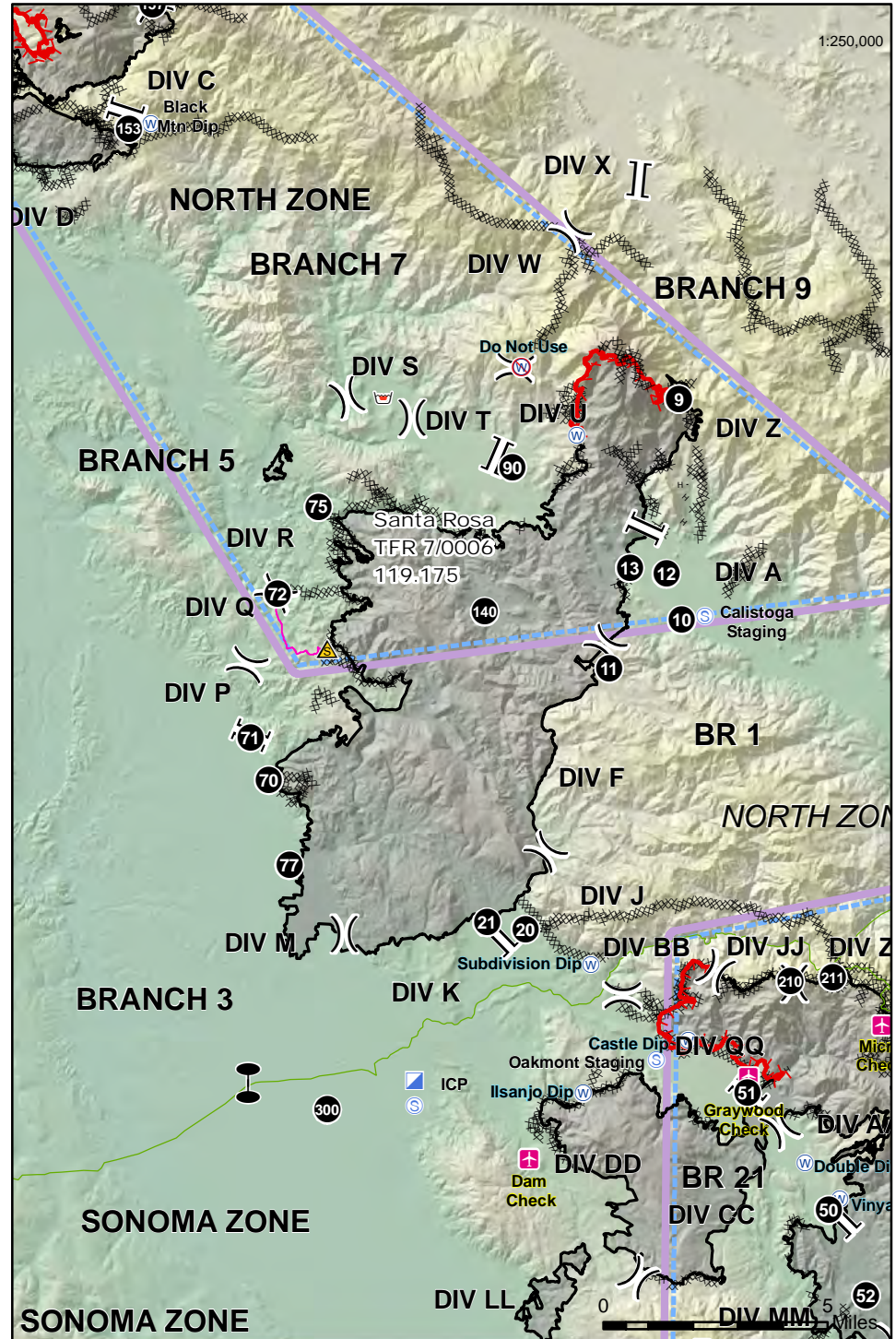


Central LNU Complex North Zone - Tubbs

OCT 26, 2017



CA-LNU-010104



Label	DDMLat	DDMLon
Cabin Dip	38°28.63534N	122°29.30304W
Castle Dip	38°26.75893N	122°35.32085W
Coppola MRB	38°26.95402N	122°26.21550W
Critical Infrastructure	38°27.14525N	122°30.59961W
Dam Check	38°24.37875N	122°39.17634W
Double Dip	38°24.44346N	122°32.35979W
Glen Ellen Staging	38°21.86771N	122°30.65783W
Golf Check	38°18.73711N	122°30.07354W
Greywood Check	38°26.07169N	122°33.81608W
House Dip	38°30.55370N	122°02.82533W
Ilsanjo Dip	38°25.66811N	122°37.87002W
Micro Check	38°27.14843N	122°30.54861W
No Name	38°16.11746N	122°25.13658W
Oakmont Staging	38°26.35493N	122°36.09821W
Sonoma Staging	38°25.33735N	122°42.03177W
Subdivision Dip	38°28.17109N	122°37.77381W
Tower Check	38°20.79603N	122°34.78150W
Valley Dip	38°28.11248N	122°26.73373W
Vineyard Dip North	38°44.69678N	122°55.27303W
Vineyard Dip Sonoma	38°23.76909N	122°31.47659W
Label	DDMLat	DDMLon
DP-210	38°27.93736N	122°32.83684W
DP-211	38°28.03960N	122°31.79839W
DP-230	38°28.25670N	122°26.67120W
DP-250	38°24.40741N	122°25.88404W
DP-29	38°17.96380N	122°27.36667W
DP-30	38°15.30950N	122°23.67372W
DP-300	38°25.21851N	122°44.17888W
DP-31	38°16.18250N	122°20.90558W
DP-32	38°18.81365N	122°21.44187W
DP-50	38°23.54125N	122°31.74345W
DP-51	38°25.76613N	122°33.82218W
DP-52	38°21.90617N	122°30.77351W

