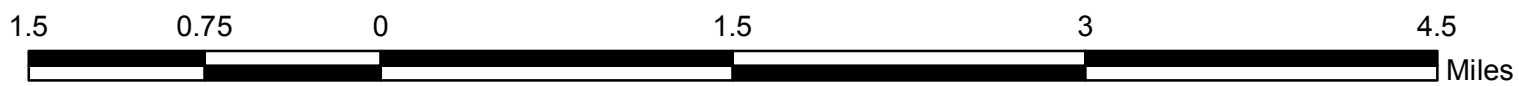






USDOI - USGS USGS; USDA - USFS - GSTC



INFRARED MAP
 Pocket (CA-LNU-010045)
 Central LNU Complex
 Flight: 10/15/2017 2247 MDT
 Acres - 12,430
 Growth - 541
 IRIN - Brian Banks



-  Heat Perimeter
-  Intense Heat
-  Scattered Heat
-  Isolated Heat

