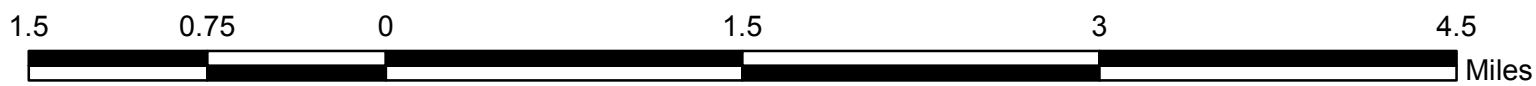






USDOI - USGS, USGS; USDA - USFS - GSTC



INFRARED MAP
 Pocket (CA-LNU-010045)
 Central LNU Complex
 Flight: 10/16/2017 2205 MDT
 Acres - 12,836
 Growth - 406
 IRIN - Brian Banks



-  Heat Perimeter
-  Intense Heat
-  Scattered Heat
-  Isolated Heat

