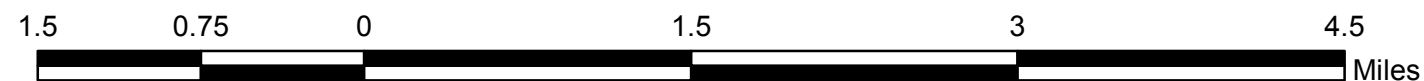






USDOI - USGS, USGS; USDA - USFS - CSTC



**INFRARED MAP**  
 Pocket (CA-LNU-010045)  
 Central LNU Complex  
 Flight: 10/18/2017 23:53 MDT  
 Acres - 17,360  
 Growth - 3,778  
 IRIN - Brian Banks



-  Heat Perimeter
-  Intense Heat
-  Scattered Heat
-  Isolated Heat

