







USDOI - USGS, USGS; USDA - USFS - GSTC



INFRARED MAP  
 Pocket (CA-LNU-010045)  
 Central LNU Complex  
 Flight: 10/24/2017 23:27 PDT  
 Acres - 17,359  
 Growth - 0  
 IRIN - Brian Banks



-  200' Buffer
-  Heat Perimeter
-  Intense Heat
-  Scattered Heat
-  Isolated Heat

