

# SOUTHERN LNU COMPLEX

## CA-LNU-010105

Infrared Interpretation  
Date of Imagery: 10/11/2017 2324 PDT





Adobe Fire

Nuns / Norrbom  
Fire


Atlas Fire

Pressley  
Fire

Patrick  
Fire

-  Heat Perimeter
-  Intense Heat
-  Scattered Heat
-  Isolated Heat Source

Teale Albers NAD83  
Map Produced: 10/12/2017 0400 PDT  
IRIN: Elsa Hucks



Source: Esri, DigitalGlobe, GeoEye, Earthstar Geographics, CNES/Airbus DS, USDA, USGS, AEX, Getmapping, Aerogrid, IGN, IGP, swisstopo, and the GIS User Community