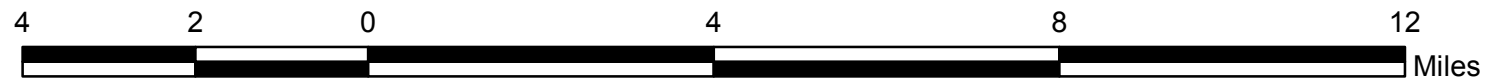







**INFRARED MAP**  
 Atlas (CA-LNU-010105)  
 Southern LNU Complex  
 Flight: 10/21/2017 21:30 PDT  
 Acres - 51,624  
 Growth -0  
 IRIN - Brian Banks



-  300' Buffer
-  Heat Perimeter
-  Intense Heat
-  Scattered Heat
-  Isolated Heat

