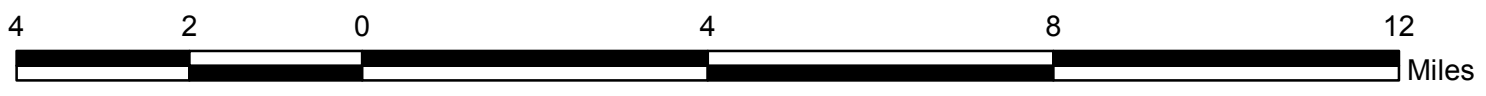







INFRARED MAP
 Atlas (CA-LNU-010105)
 Southern LNU Complex
 Flight: 10/22/2017 22:41 PDT
 Acres - 51,624
 Growth -0
 IRIN - Brian Banks



-  300' Buffer
-  Heat Perimeter
-  Intense Heat
-  Scattered Heat
-  Isolated Heat

