




Wind Complex
Public Information
Cascade - Laporte

CA-NEU-026295
October 15, 2017

 Fire Perimeters



VICINITY MAP

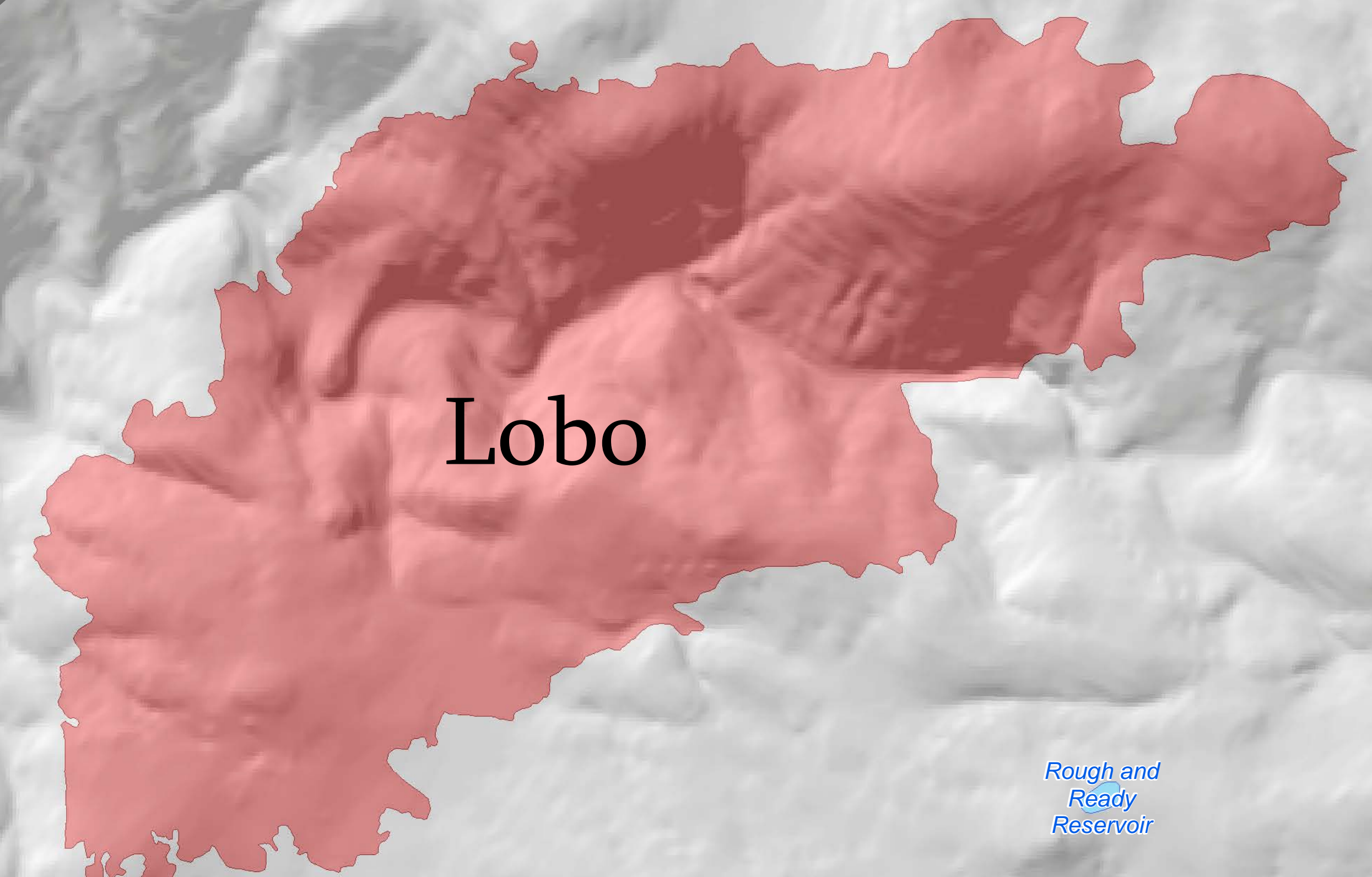


0 750 1,500 3,000
 Feet

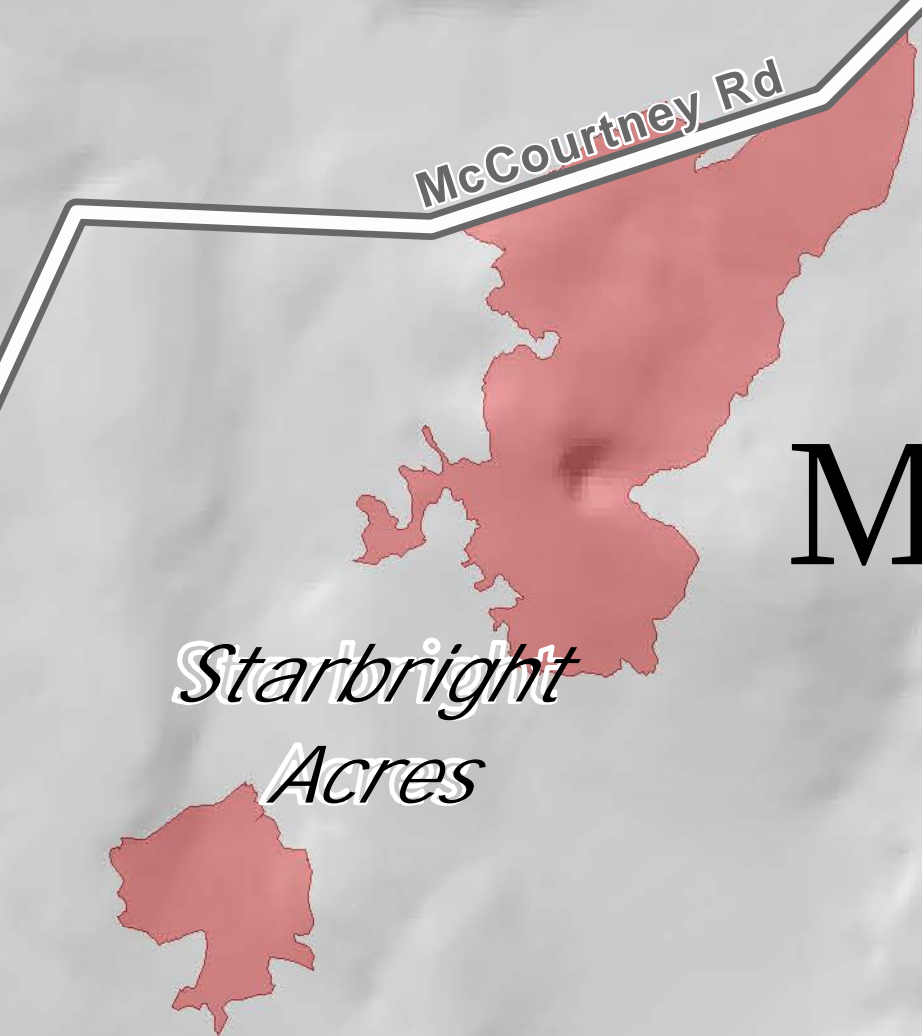
1:10,000
 Datum: NAD 83

DISCLAIMER:
 The displayed incident data is approximate and should only be used for informational purposes. The information contained is supplied to these layers was generated from GIS data maintained by different sources and agreements and is not necessarily accurate to mapping, surveying or engineering standards.

INT 3 GIS
 October 14 2017
 22M.tre



Lobo



Starbright Acres

McCourtney

