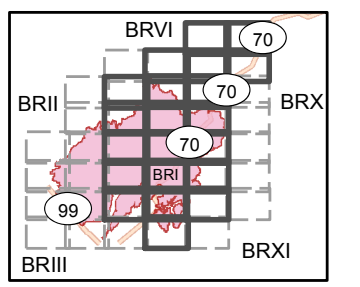


**Camp Incident**  
**CA-BTU-016737**  
**November 14, 2018**  
**IAP Map**

**Branch I/VI**  
**Index**



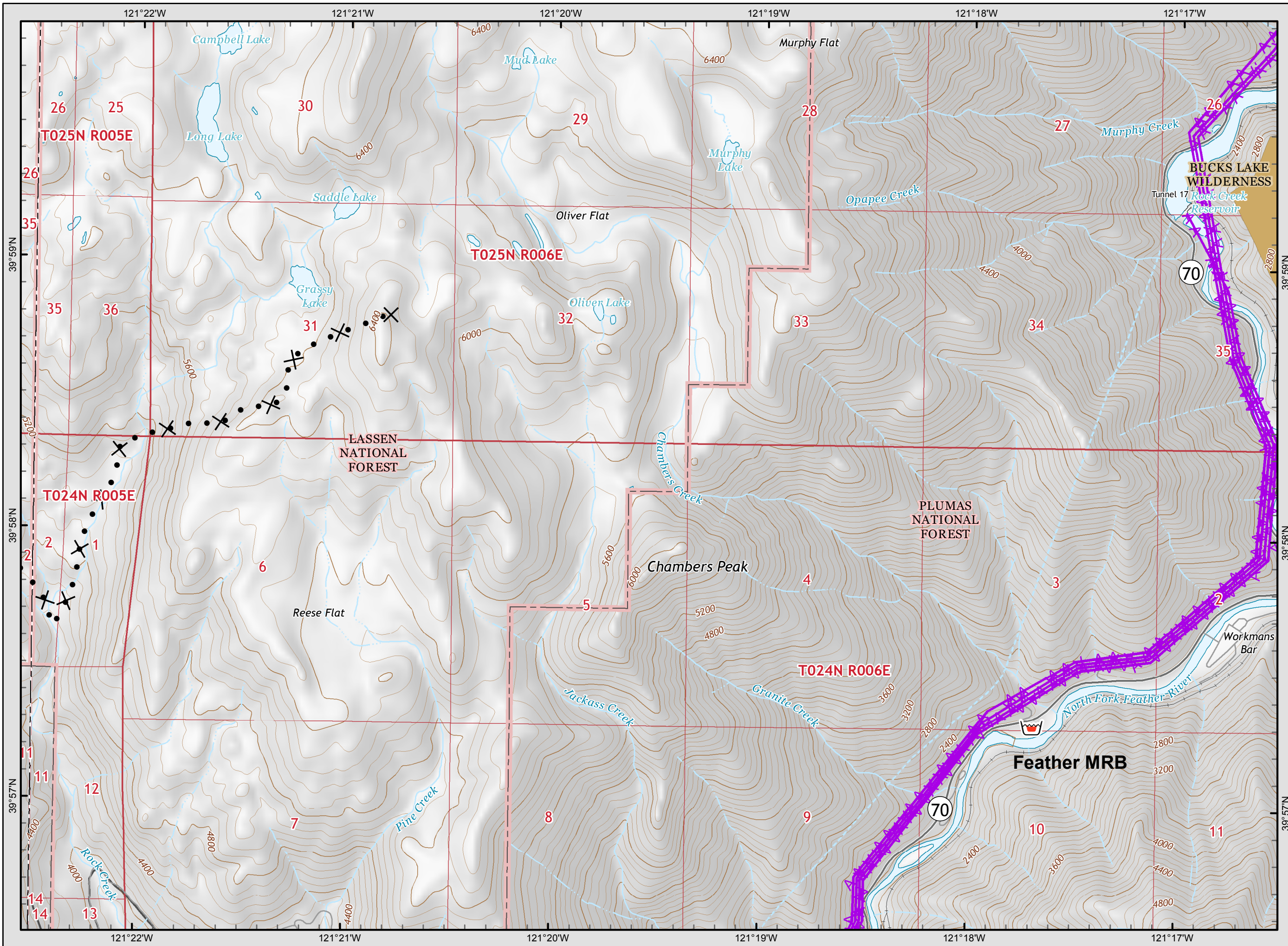
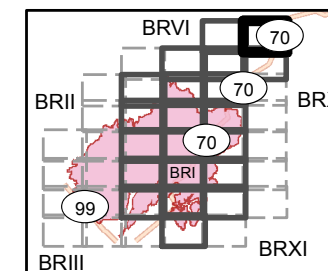
- Legend**
- Division
  - Branch
  - Completed Line
  - Uncontrolled Fire Edge
  - Completed Dozer Line
  - Proposed Dozer Line
  - Completed Hand Line
  - Road as Completed Line
  - Transmission Lines
  - Drop Point
  - Spot Fire
  - Helispot
  - Staging Area
  - Retardant/Mud Pit
  - Highway 162
  - Comms Towers
  - Unimproved Landing Area





**Camp Incident**  
**CA-BTU-016737**  
**November 14, 2018**  
**IAP Map**

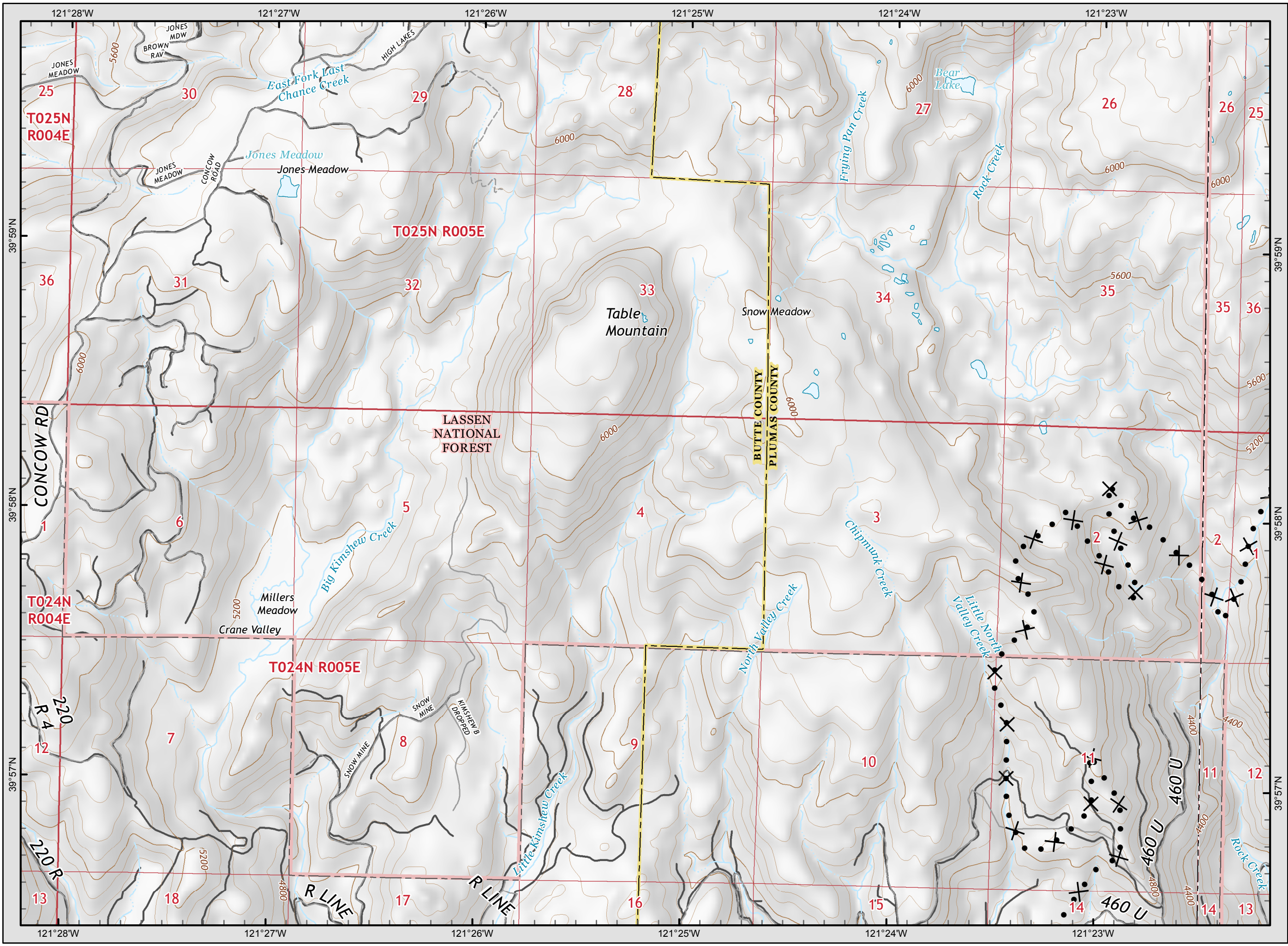
**Branch I/VI**  
**Page 1**



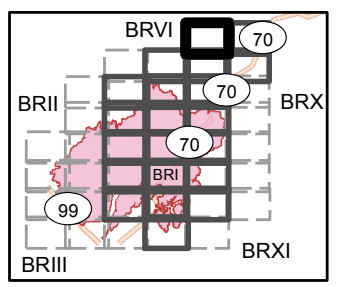
**Legend**

- ( ) Division
- [ ] Branch
- Completed Line
- Uncontrolled Fire Edge
- XXXXX Completed Dozer Line
- X • Proposed Dozer Line
- H - Completed Hand Line
- R - Road as Completed Line
- AA Transmission Lines
- Drop Point
- ♂ Spot Fire
- Helispot
- ⊙ Staging Area
- Retardant/Mud Pit
- Highway 162
- Comms Towers
- U Unimproved Landing Area

0 0.25 0.5  
Miles

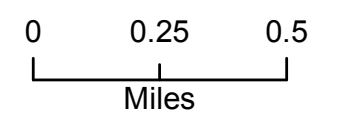


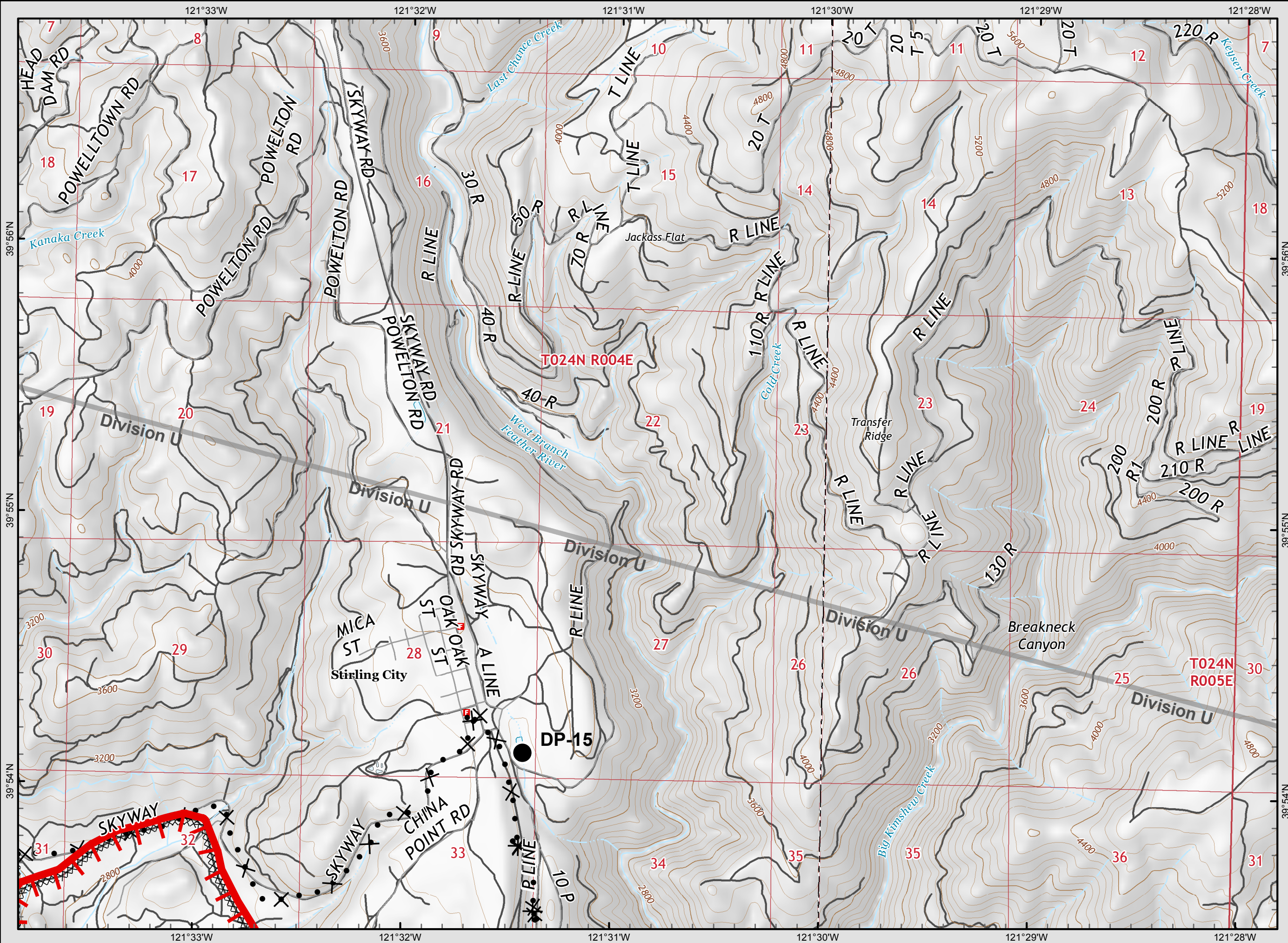
**Camp Incident**  
**CA-BTU-016737**  
**November 14, 2018**  
**IAP Map**  
**Branch I/VI**  
**Page 2**



**Legend**

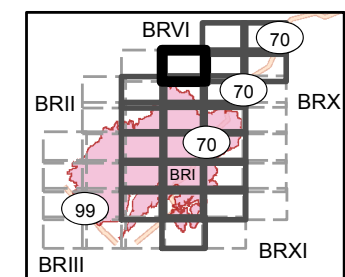
- ( ) Division
- [ ] Branch
- Completed Line
- Uncontrolled Fire Edge
- XXXXX Completed Dozer Line
- X • Proposed Dozer Line
- H - Completed Hand Line
- R - Road as Completed Line
- AA Transmission Lines
- Drop Point
- ♂ Spot Fire
- Helispot
- ⊙ Staging Area
- Retardant/Mud Pit
- Highway 162
- Comms Towers
- U Unimproved Landing Area





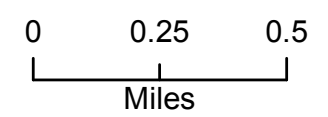
**Camp Incident**  
**CA-BTU-016737**  
**November 14, 2018**  
**IAP Map**

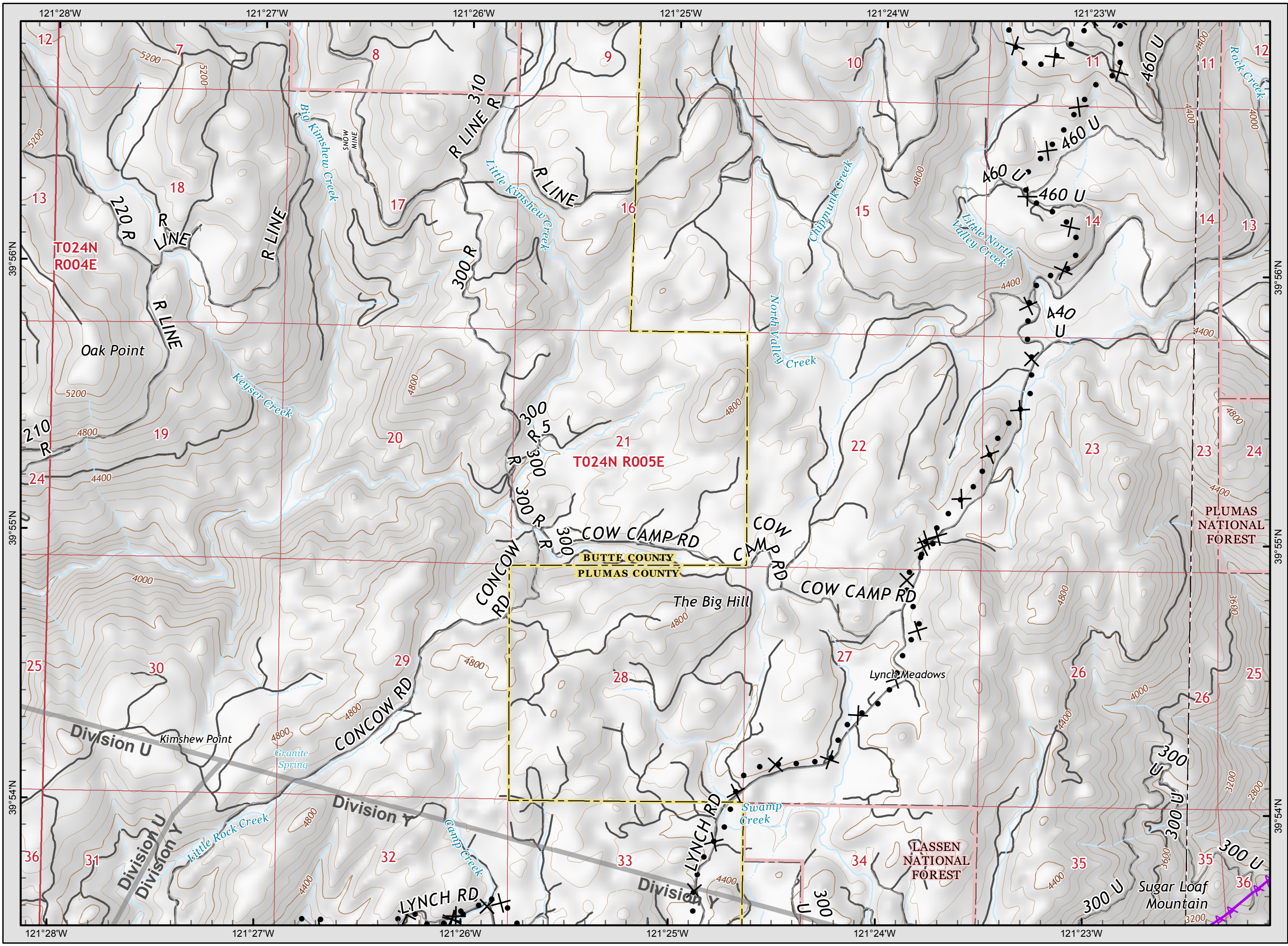
**Branch I/VI**  
**Page 3**



**Legend**

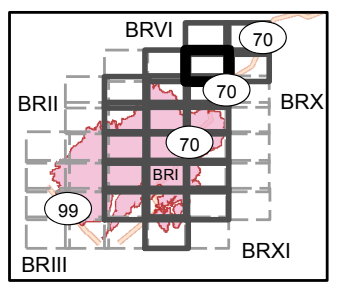
- ( ) Division
- [ ] Branch
- Completed Line
- Uncontrolled Fire Edge
- XXXXX Completed Dozer Line
- X • Proposed Dozer Line
- H - Completed Hand Line
- R - Road as Completed Line
- AA Transmission Lines
- Drop Point
- ♂ Spot Fire
- Helispot
- ⊙ Staging Area
- Retardant/Mud Pit
- Highway 162
- Comms Towers
- U Unimproved Landing Area





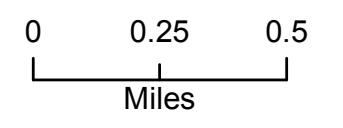
**Camp Incident**  
**CA-BTU-016737**  
**November 14, 2018**  
**IAP Map**

**Branch I/VI**  
**Page 4**



**Legend**

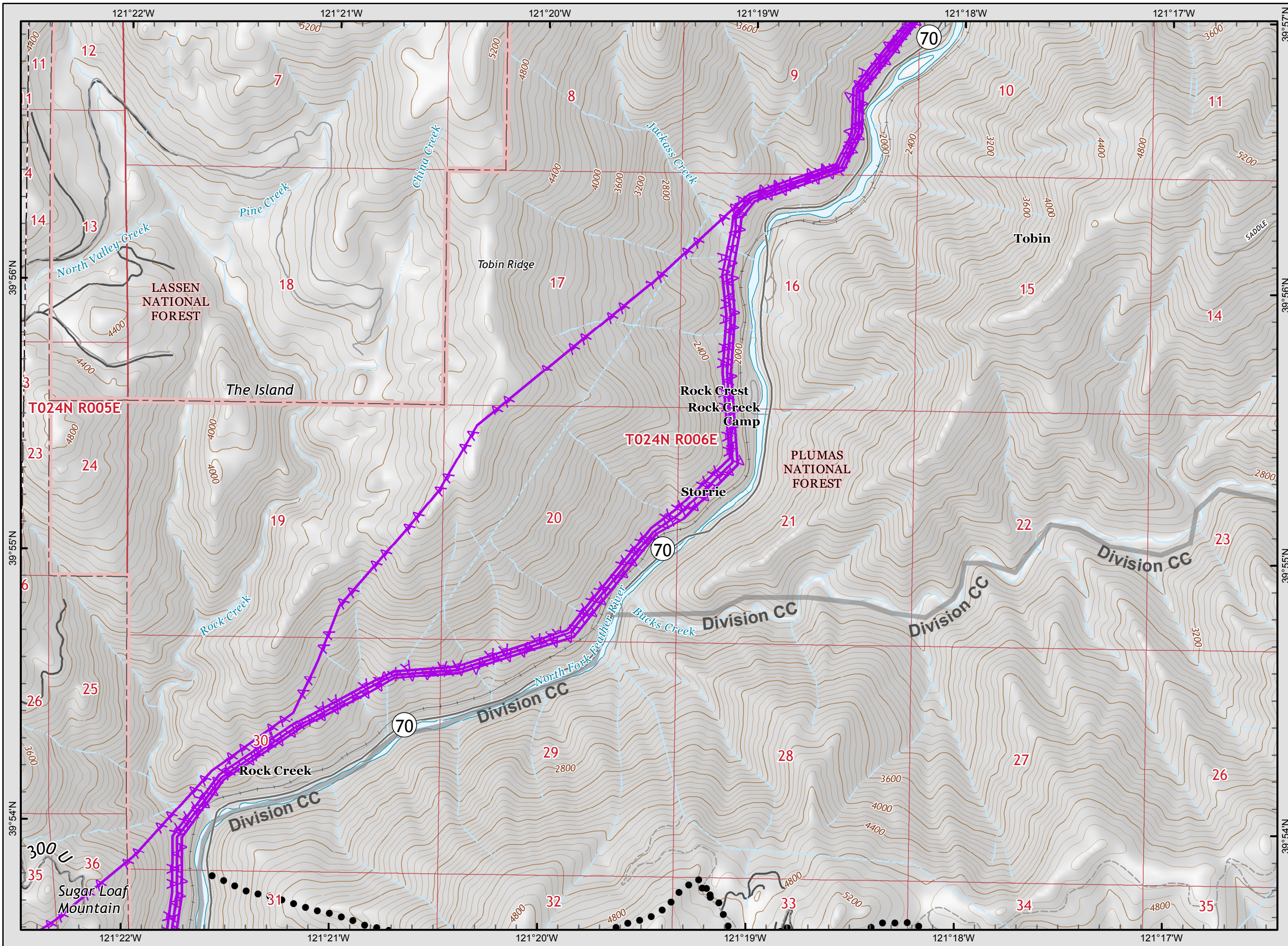
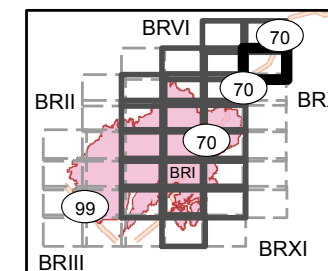
- ( ) Division
- [ ] Branch
- Completed Line
- Uncontrolled Fire Edge
- XXXXX Completed Dozer Line
- X • Proposed Dozer Line
- H - Completed Hand Line
- R - Road as Completed Line
- Transmission Lines
- Drop Point
- ♂ Spot Fire
- Helispot
- ⊙ Staging Area
- Retardant/Mud Pit
- Highway 162
- Comms Towers
- U Unimproved Landing Area





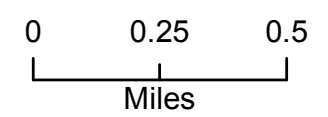
**Camp Incident**  
**CA-BTU-016737**  
**November 14, 2018**  
**IAP Map**

**Branch I/VI**  
**Page 5**



**Legend**

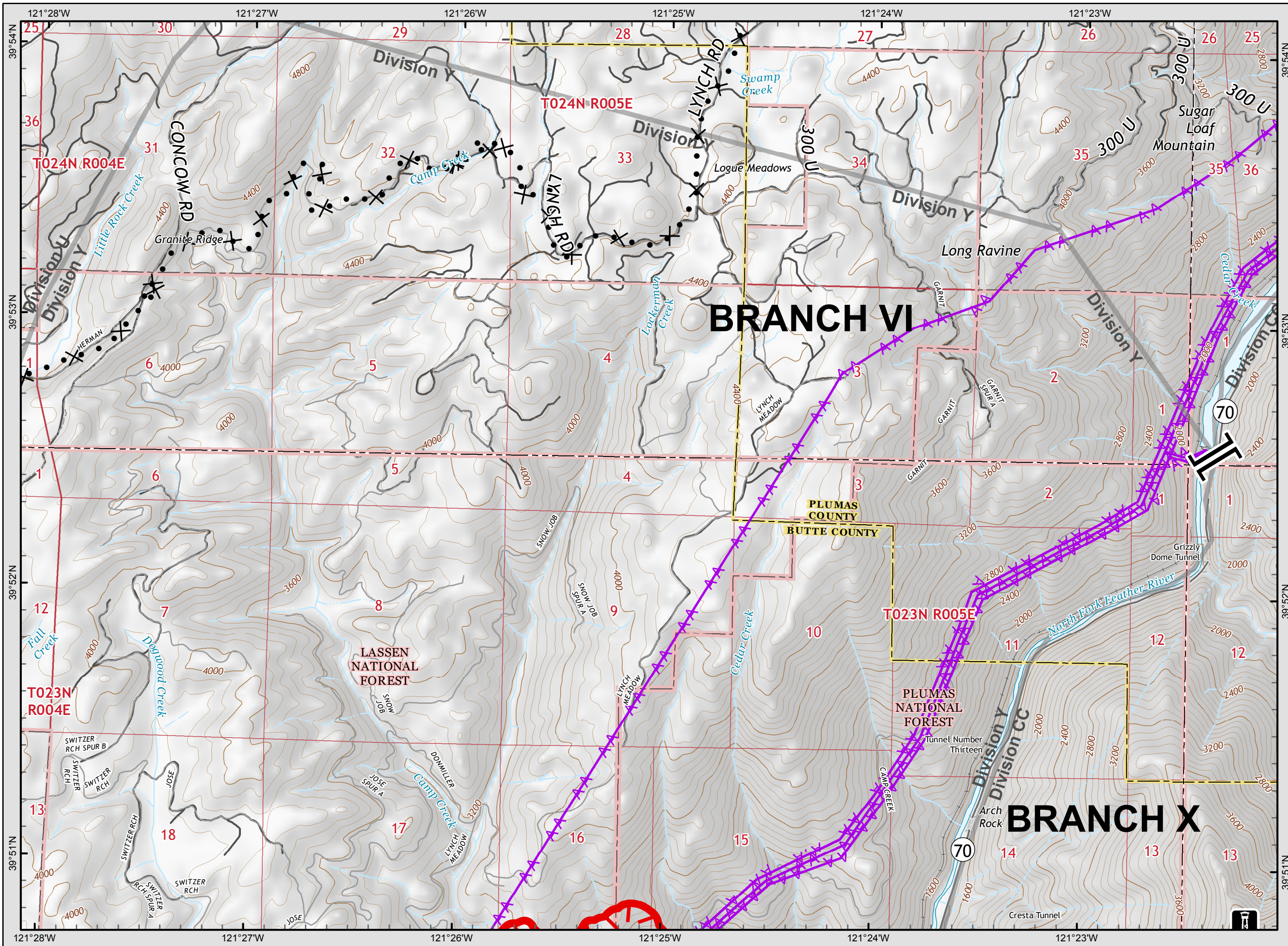
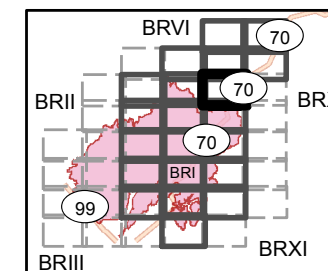
- Division
- Branch
- Completed Line
- Uncontrolled Fire Edge
- Completed Dozer Line
- Proposed Dozer Line
- Completed Hand Line
- Road as Completed Line
- Transmission Lines
- Drop Point
- Spot Fire
- Helispot
- Staging Area
- Retardant/Mud Pit
- Highway 162
- Comms Towers
- Unimproved Landing Area





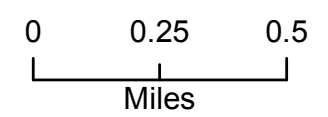
**Camp Incident**  
CA-BTU-016737  
November 14, 2018  
IAP Map

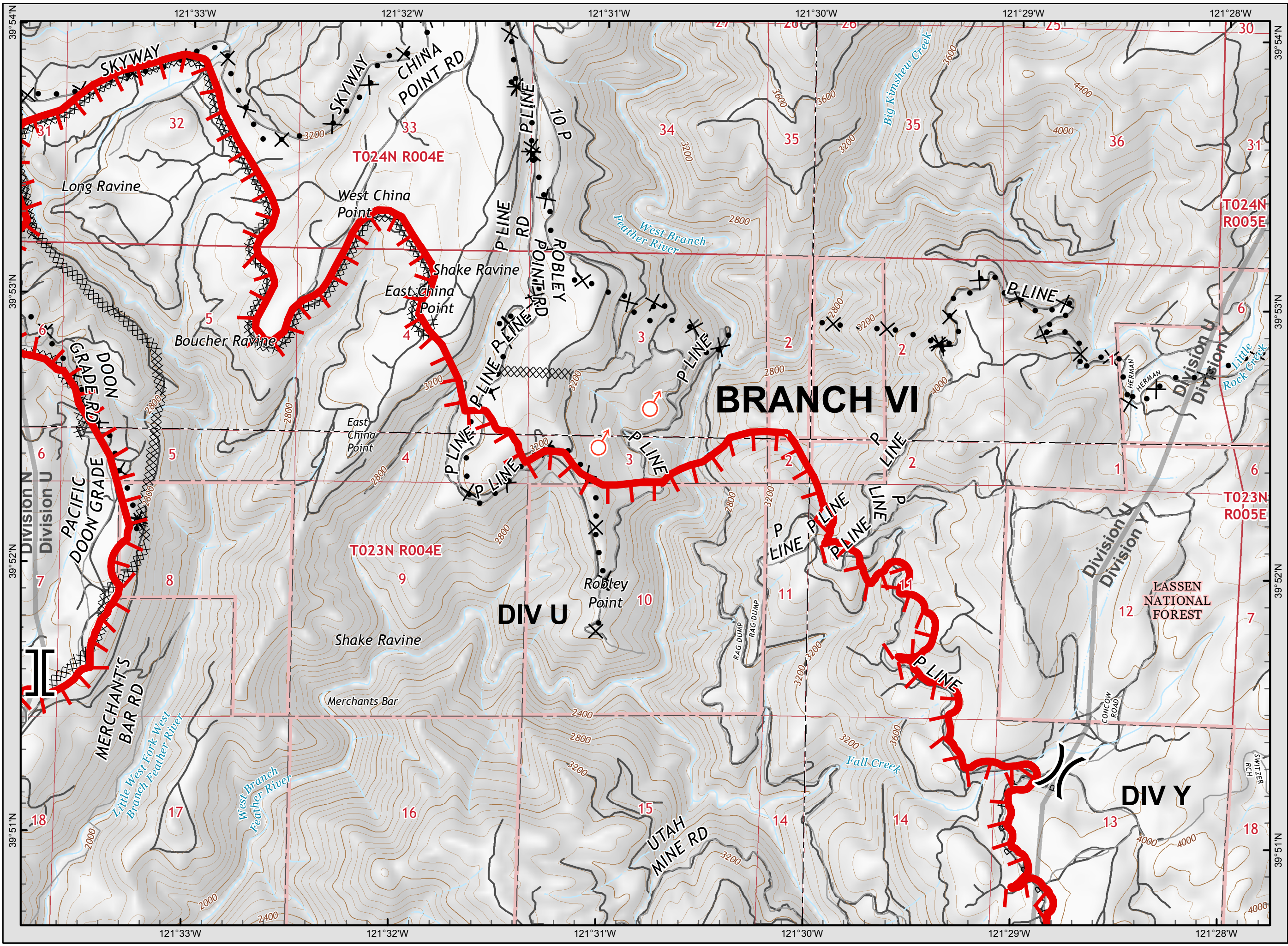
**Branch I/VI**  
Page 6



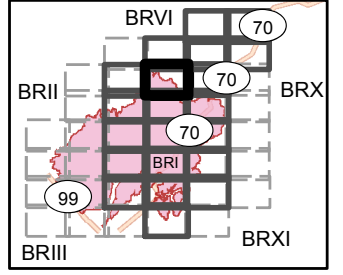
**Legend**

- ( ) Division
- [ ] Branch
- Completed Line
- Uncontrolled Fire Edge
- XXXXX Completed Dozer Line
- X • Proposed Dozer Line
- H - Completed Hand Line
- R - Road as Completed Line
- AA Transmission Lines
- Drop Point
- ♂ Spot Fire
- Helispot
- ⊙ Staging Area
- Retardant/Mud Pit
- Highway 162
- Comms Towers
- U Unimproved Landing Area



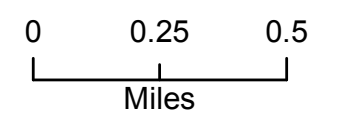


**Camp Incident**  
**CA-BTU-016737**  
**November 14, 2018**  
**IAP Map**  
**Branch I/VI**  
**Page 7**

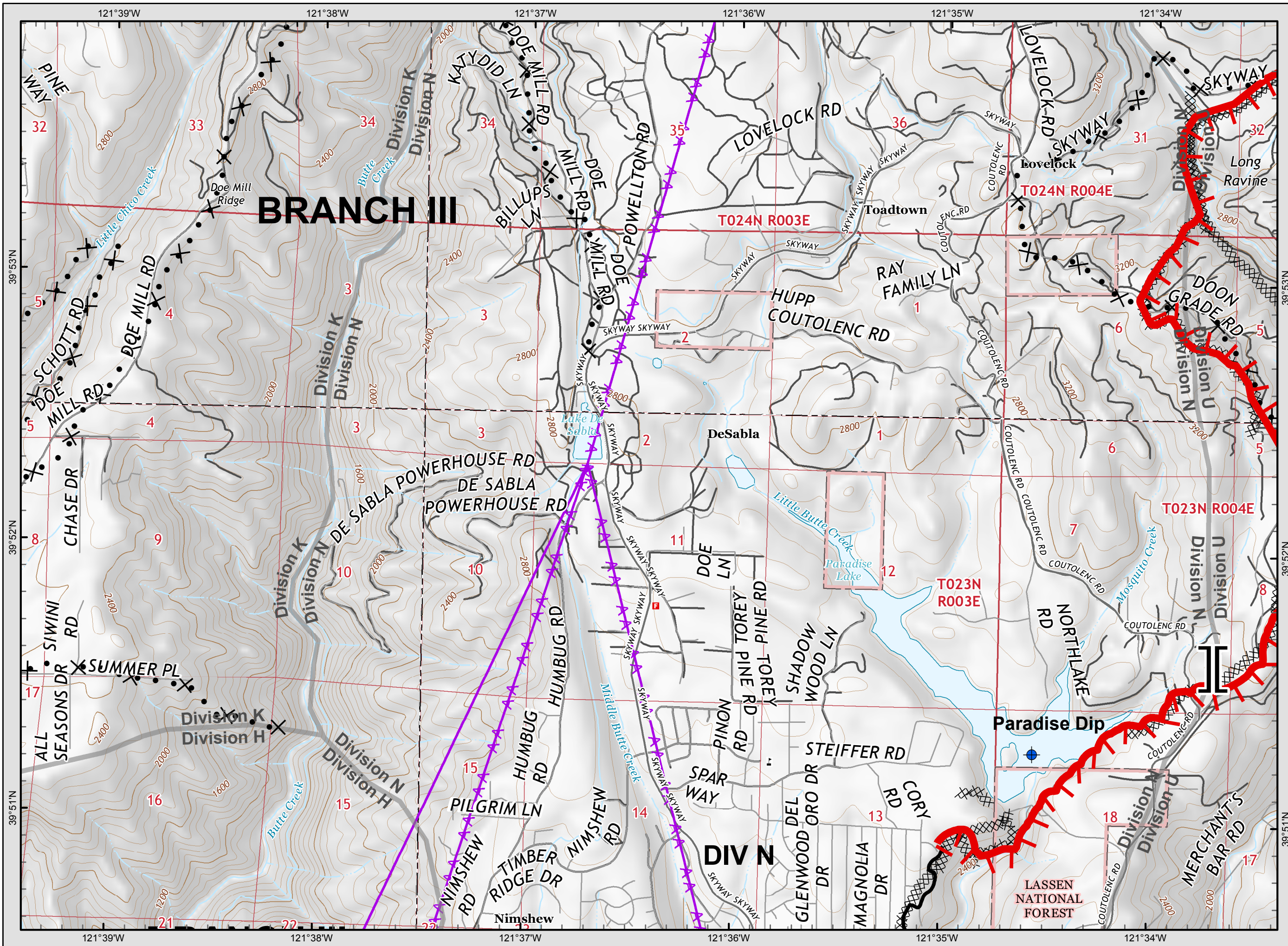


**Legend**

- ( ) Division
- [ ] Branch
- Completed Line
- Uncontrolled Fire Edge
- XXXXX Completed Dozer Line
- X • Proposed Dozer Line
- H - Completed Hand Line
- R - Road as Completed Line
- AA Transmission Lines
- Drop Point
- ♂ Spot Fire
- Helispot
- ⊙ Staging Area
- ⊕ Retardant/Mud Pit
- Highway 162
- ⊠ Comms Towers
- U Unimproved Landing Area





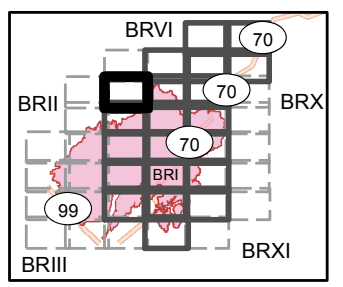


# BRANCH III



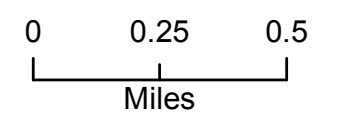
**Camp Incident**  
 CA-BTU-016737  
 November 14, 2018  
 IAP Map

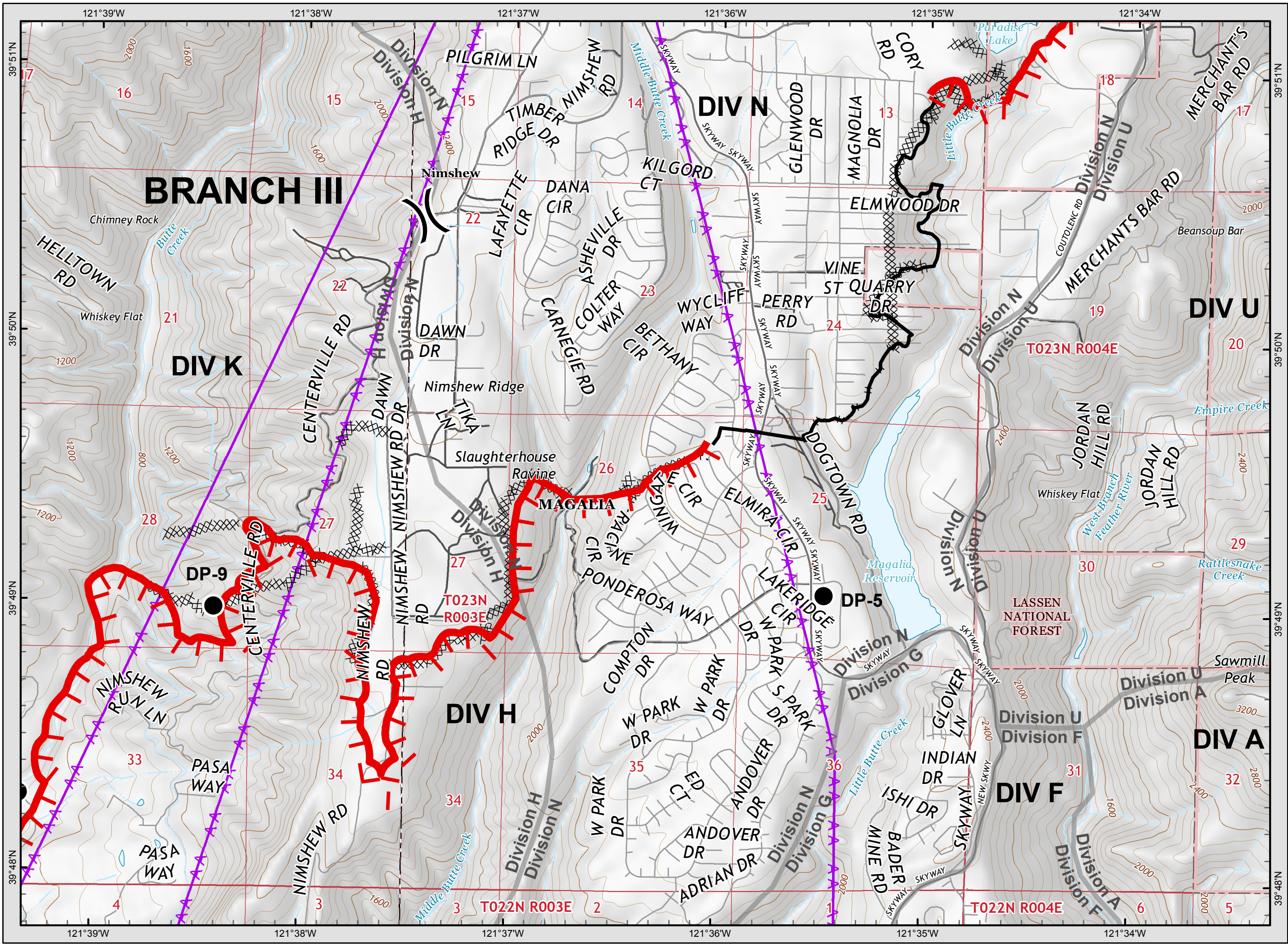
**Branch I/VI**  
 Page 8



### Legend

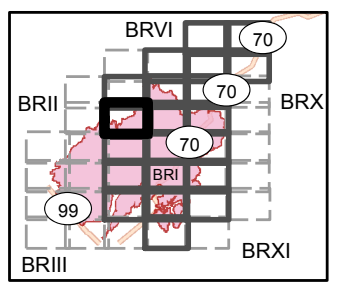
- ( ) Division
- || Branch
- Completed Line
- ┌ Uncontrolled Fire Edge
- XXXXX Completed Dozer Line
- X • Proposed Dozer Line
- H - Completed Hand Line
- R - Road as Completed Line
- Transmission Lines
- Drop Point
- Spot Fire
- Helispot
- Staging Area
- Retardant/Mud Pit
- Highway 162
- Comms Towers
- Unimproved Landing Area





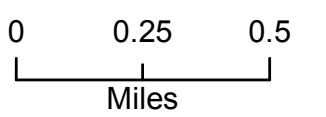
**Camp Incident**  
**CA-BTU-016737**  
**November 14, 2018**  
**IAP Map**

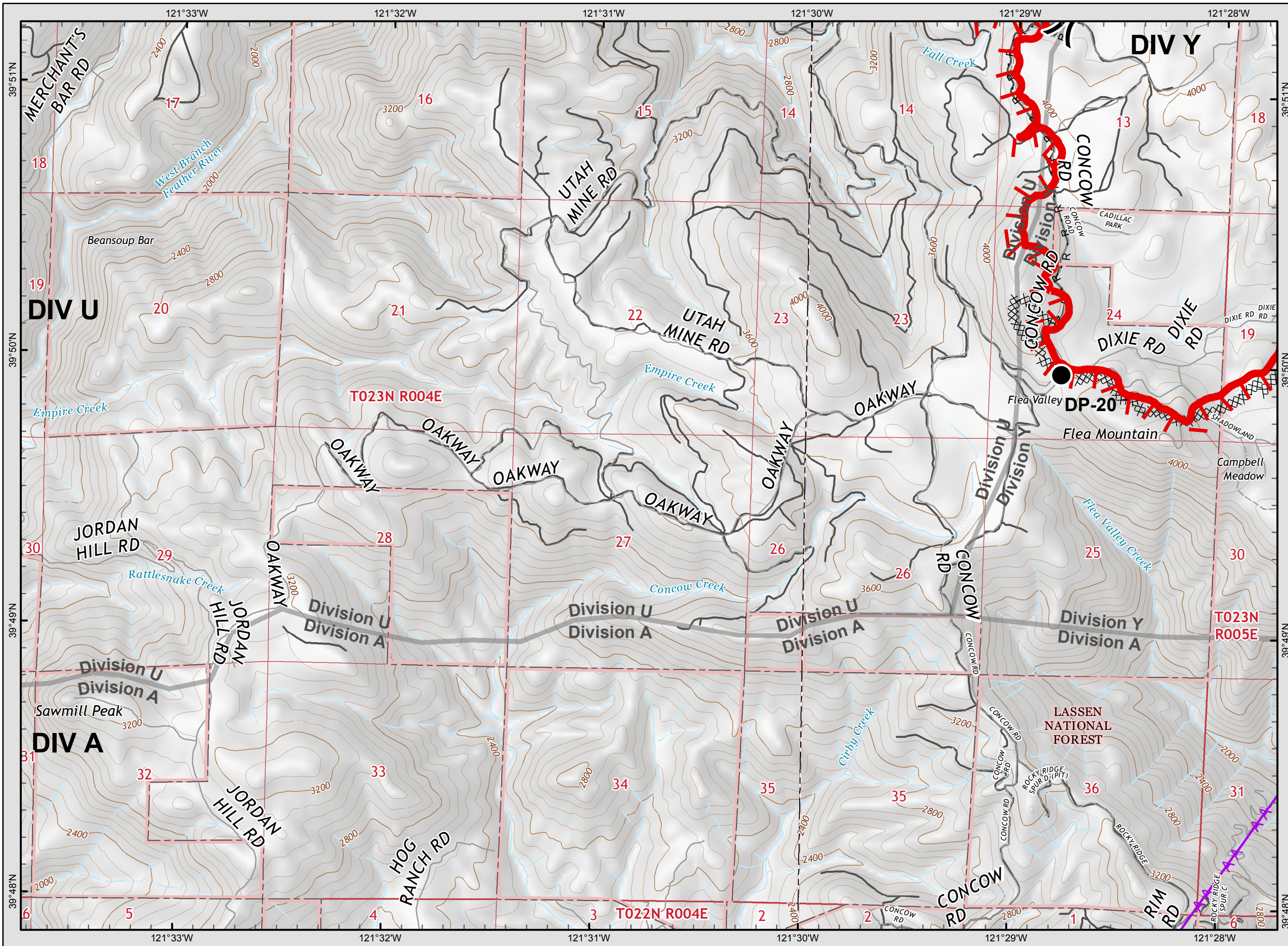
**Branch I/VI**  
**Page 9**



**Legend**

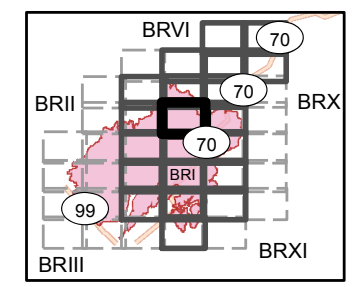
- ( ) Division
- || Branch
- Completed Line
- ┃ Uncontrolled Fire Edge
- XXXXX Completed Dozer Line
- X • Proposed Dozer Line
- H - Completed Hand Line
- R - Road as Completed Line
- Transmission Lines
- Drop Point
- ♂ Spot Fire
- ♀ Helispot
- ⊙ Staging Area
- Retardant/Mud Pit
- Highway 162
- Comms Towers
- U Unimproved Landing Area





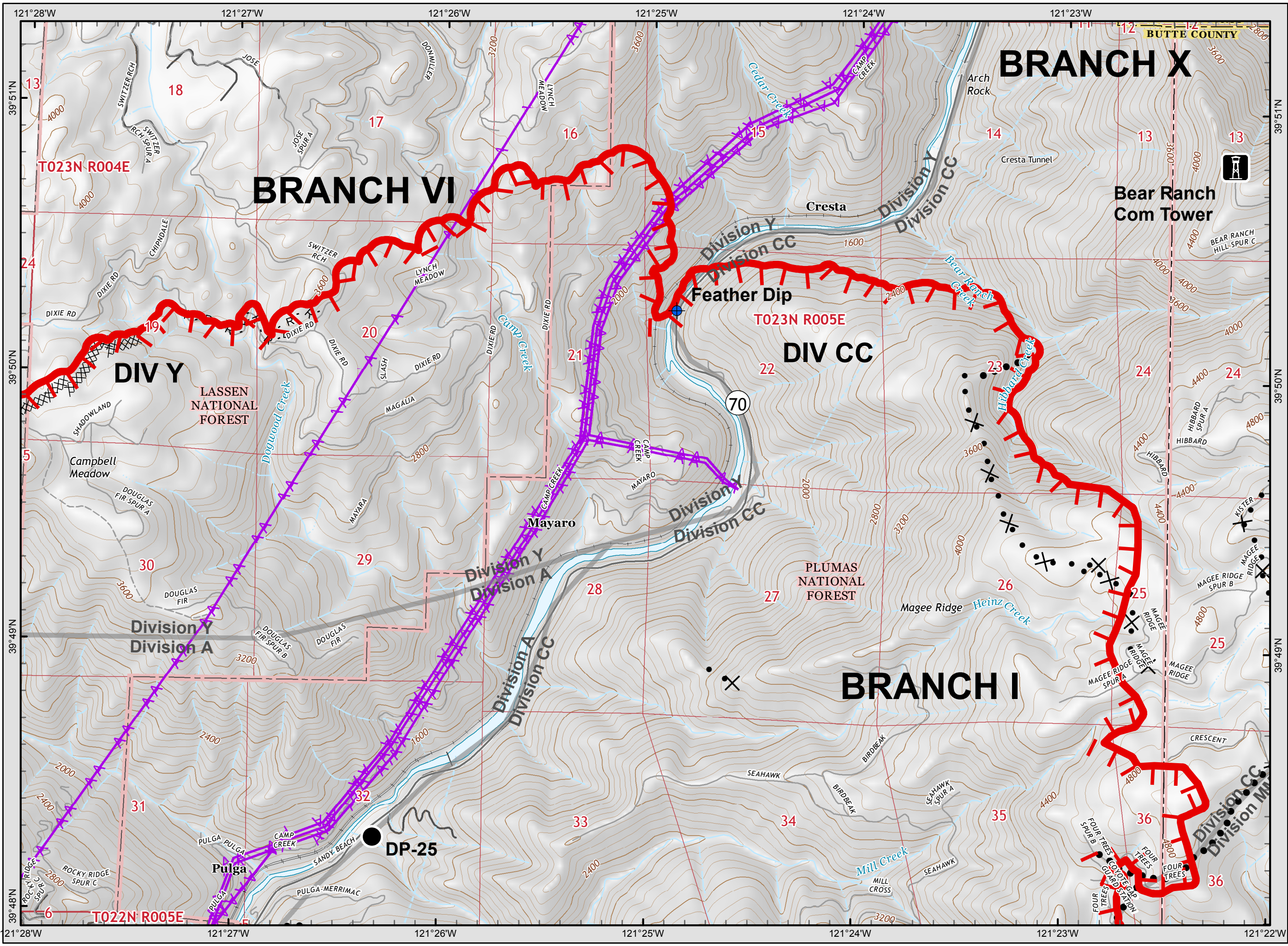
**Camp Incident**  
**CA-BTU-016737**  
**November 14, 2018**  
**IAP Map**

**Branch I/VI**  
**Page 10**



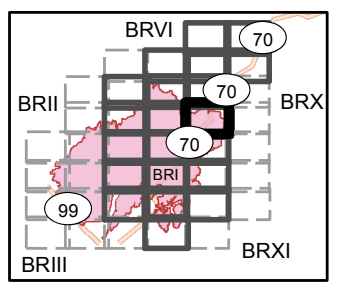
- Legend**
- ( ) Division
  - [ ] Branch
  - Completed Line
  - Uncontrolled Fire Edge
  - XXXXX Completed Dozer Line
  - X • Proposed Dozer Line
  - H - Completed Hand Line
  - R - Road as Completed Line
  - AA Transmission Lines
  - Drop Point
  - ♂ Spot Fire
  - Helispot
  - ⊙ Staging Area
  - Retardant/Mud Pit
  - Highway 162
  - Comms Towers
  - U Unimproved Landing Area





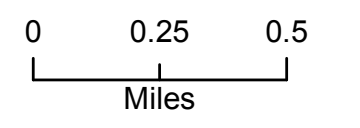
**Camp Incident**  
**CA-BTU-016737**  
**November 14, 2018**  
**IAP Map**

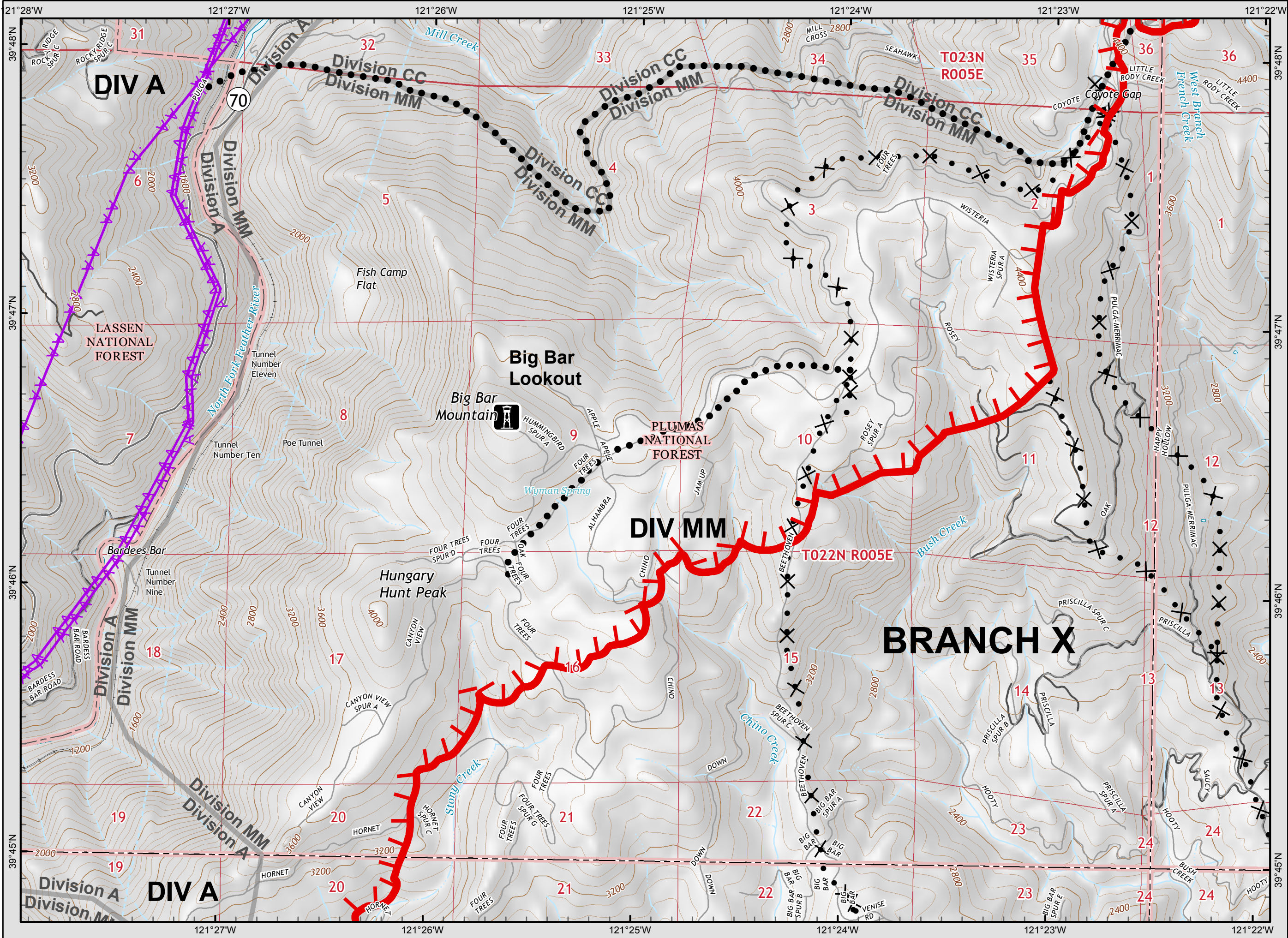
**Branch I/VI**  
**Page 11**



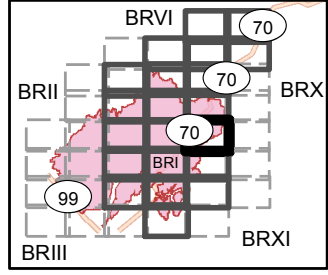
**Legend**

- ( ) Division
- [ ] Branch
- Completed Line
- Uncontrolled Fire Edge
- XXXXX Completed Dozer Line
- X • Proposed Dozer Line
- H - Completed Hand Line
- R - Road as Completed Line
- AA Transmission Lines
- Drop Point
- ♂ Spot Fire
- Helispot
- ⊙ Staging Area
- Retardant/Mud Pit
- Highway 162
- Comms Towers
- U Unimproved Landing Area



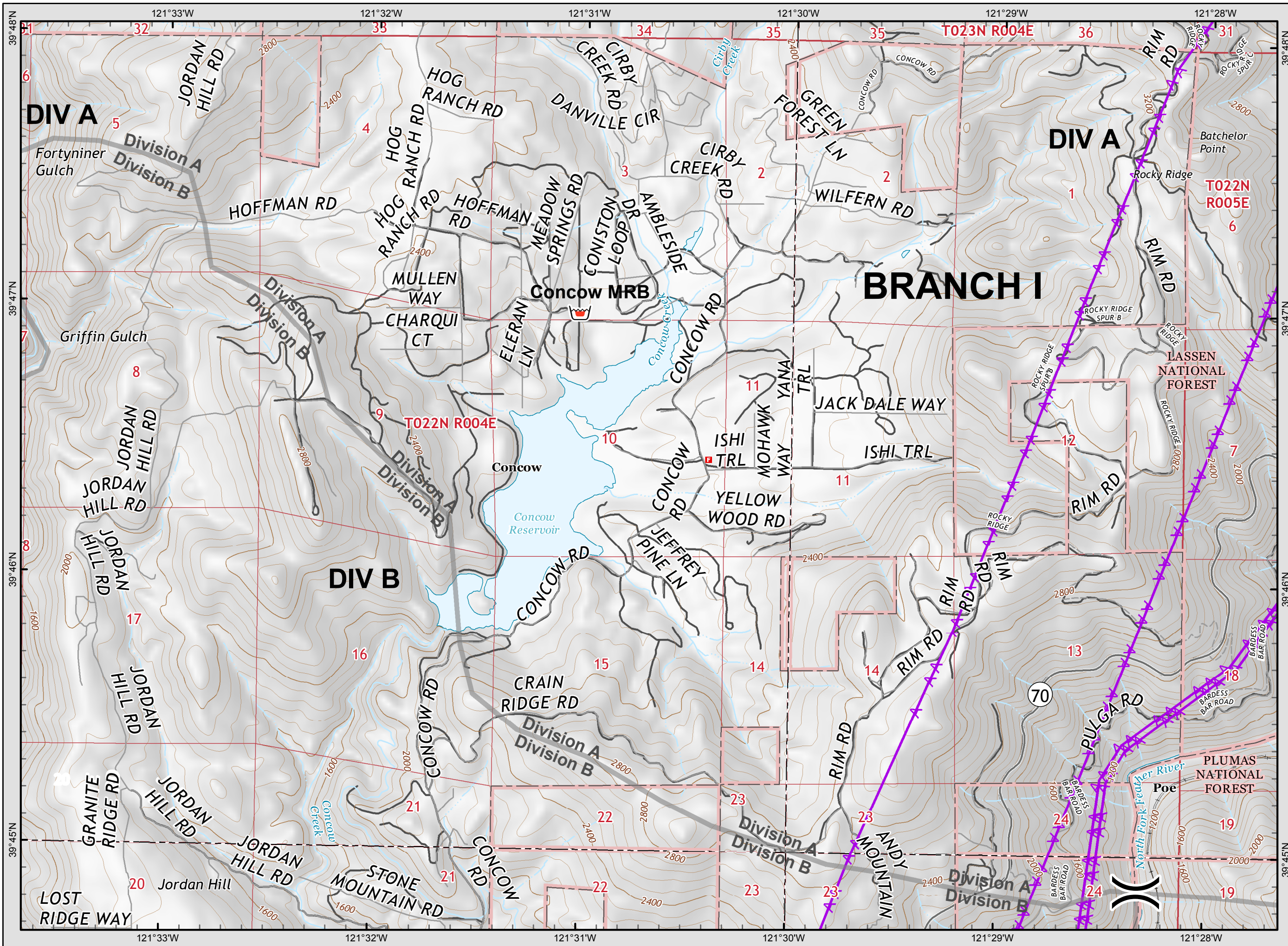


**Camp Incident**  
**CA-BTU-016737**  
**November 14, 2018**  
**IAP Map**  
**Branch I/VI**  
**Page 12**



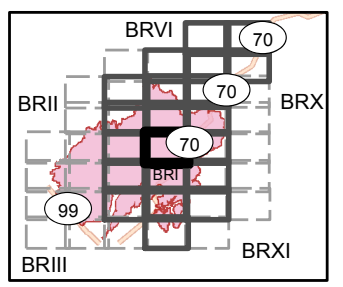
- Legend**
- ( ) Division
  - [ ] Branch
  - Completed Line
  - Uncontrolled Fire Edge
  - XXXXX Completed Dozer Line
  - X • Proposed Dozer Line
  - H - Completed Hand Line
  - R - Road as Completed Line
  - AA Transmission Lines
  - Drop Point
  - ♂ Spot Fire
  - ⊙ Helispot
  - ⊙ Staging Area
  - ⊙ Retardant/Mud Pit
  - 162 Highway 162
  - Ⓜ Comms Towers
  - Ⓜ Unimproved Landing Area





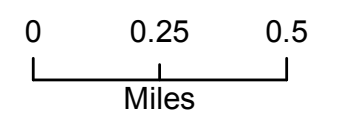
**Camp Incident**  
 CA-BTU-016737  
 November 14, 2018  
 IAP Map

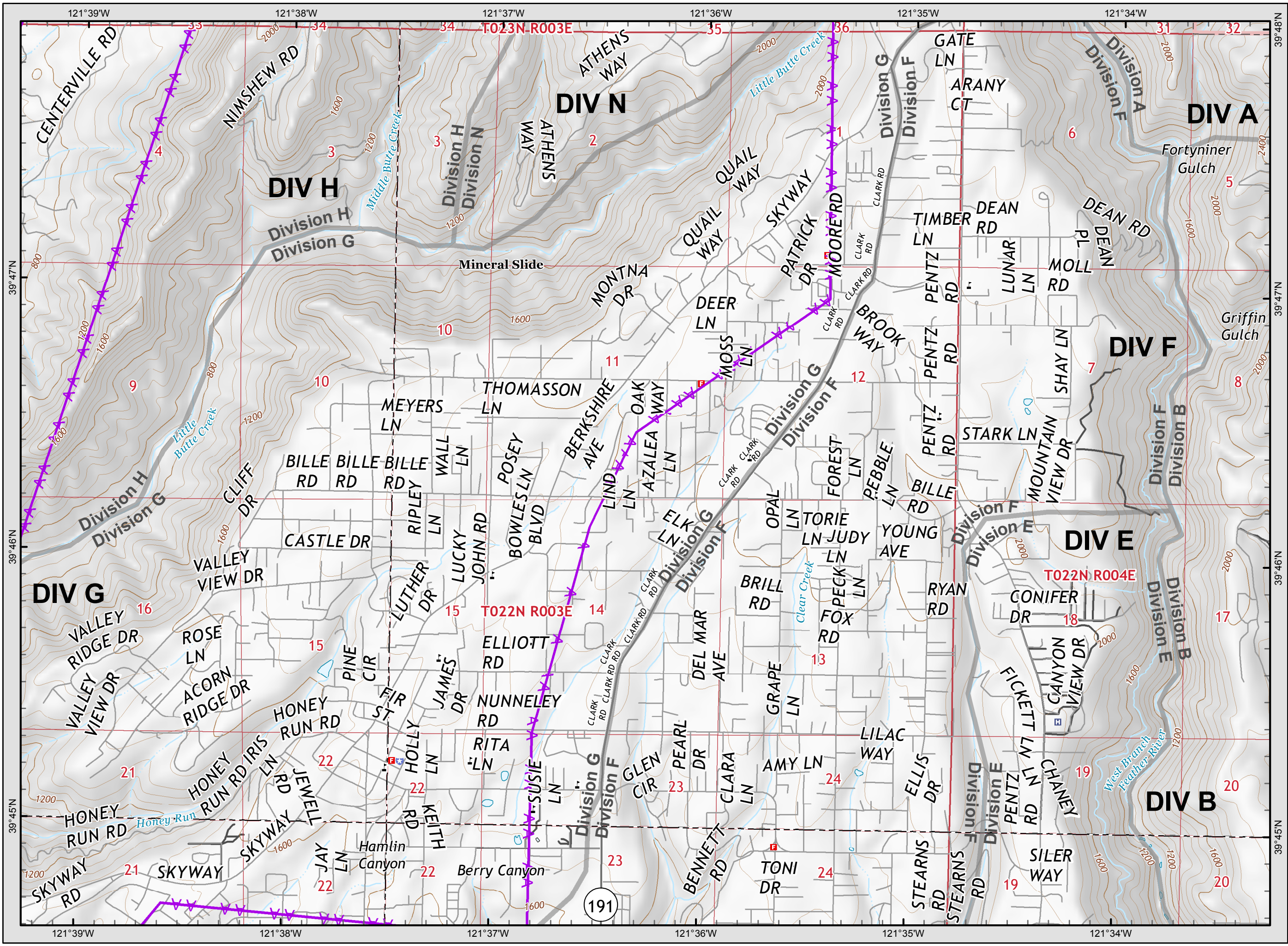
**Branch I/VI**  
 Page 13



**Legend**

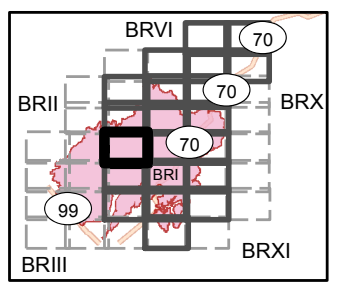
- ( ) Division
- [ ] Branch
- Completed Line
- Uncontrolled Fire Edge
- XXXXX Completed Dozer Line
- X • Proposed Dozer Line
- H - Completed Hand Line
- R - Road as Completed Line
- Transmission Lines
- Drop Point
- ♂ Spot Fire
- Helispot
- ⊙ Staging Area
- Retardant/Mud Pit
- Highway 162
- Comms Towers
- U Unimproved Landing Area





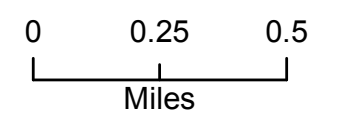
**Camp Incident**  
**CA-BTU-016737**  
**November 14, 2018**  
**IAP Map**

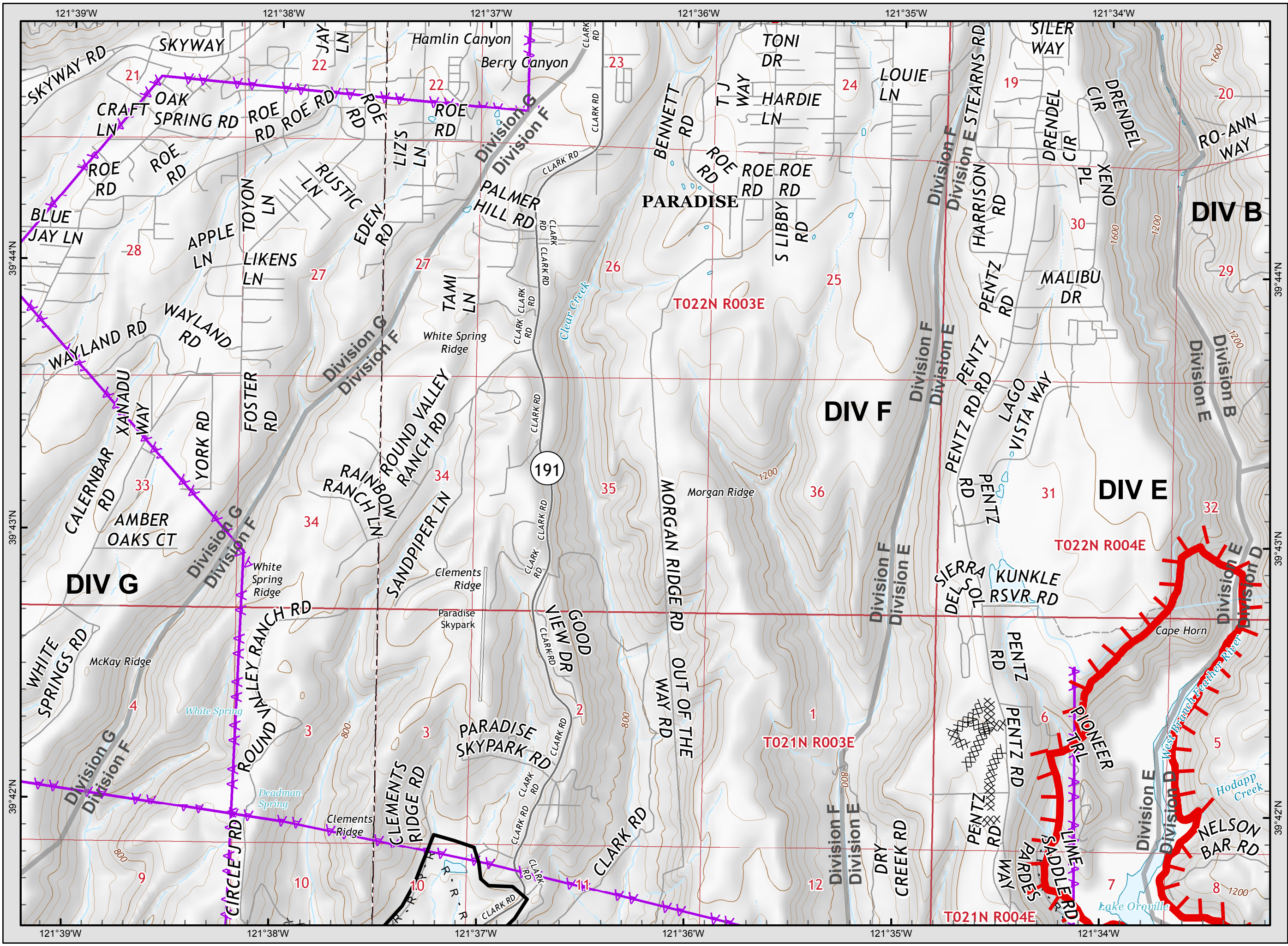
**Branch I/VI**  
**Page 14**



**Legend**

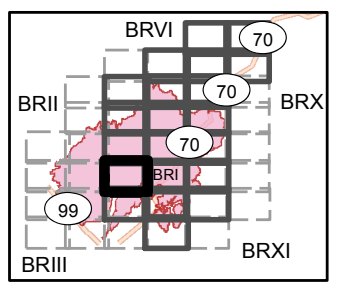
- ( ) Division
- || Branch
- Completed Line
- T Uncontrolled Fire Edge
- XXXXX Completed Dozer Line
- X • Proposed Dozer Line
- H - Completed Hand Line
- R - Road as Completed Line
- Transmission Lines
- Drop Point
- Spot Fire
- Helispot
- Staging Area
- Retardant/Mud Pit
- Highway 162
- Comms Towers
- Unimproved Landing Area





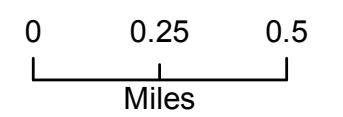
**Camp Incident**  
**CA-BTU-016737**  
**November 14, 2018**  
**IAP Map**

**Branch I/VI**  
**Page 15**



**Legend**

- ( ) Division
- || Branch
- Completed Line
- Uncontrolled Fire Edge
- XXXXX Completed Dozer Line
- X • Proposed Dozer Line
- H - Completed Hand Line
- R - Road as Completed Line
- Transmission Lines
- Drop Point
- Spot Fire
- Helispot
- Staging Area
- Retardant/Mud Pit
- Highway 162
- Comms Towers
- Unimproved Landing Area

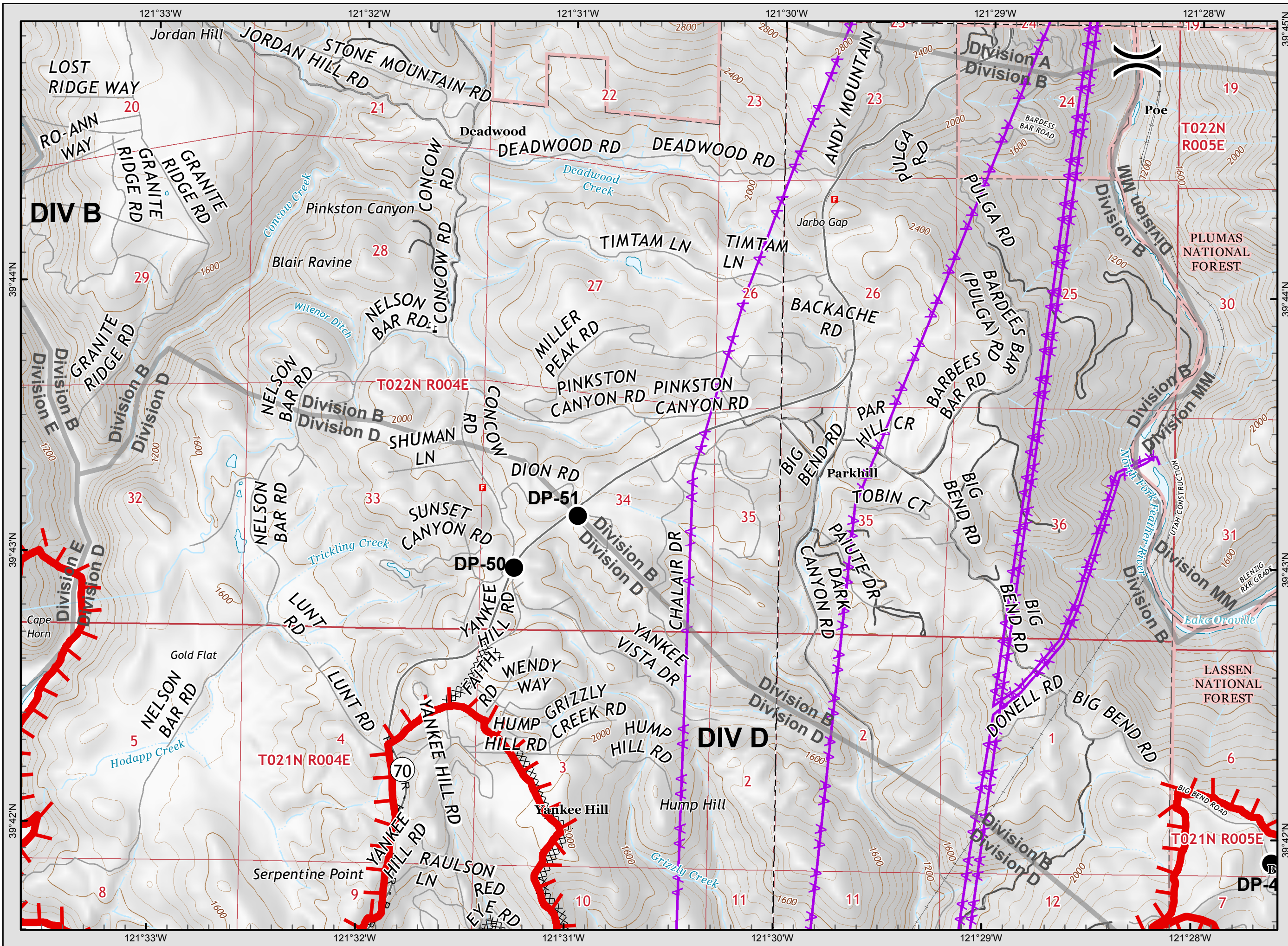
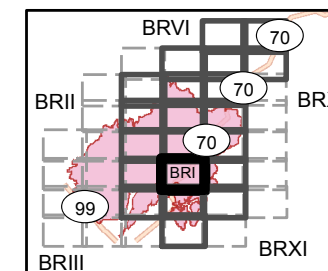






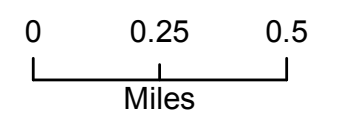
**Camp Incident**  
CA-BTU-016737  
November 14, 2018  
IAP Map

**Branch I/VI**  
Page 16



**Legend**

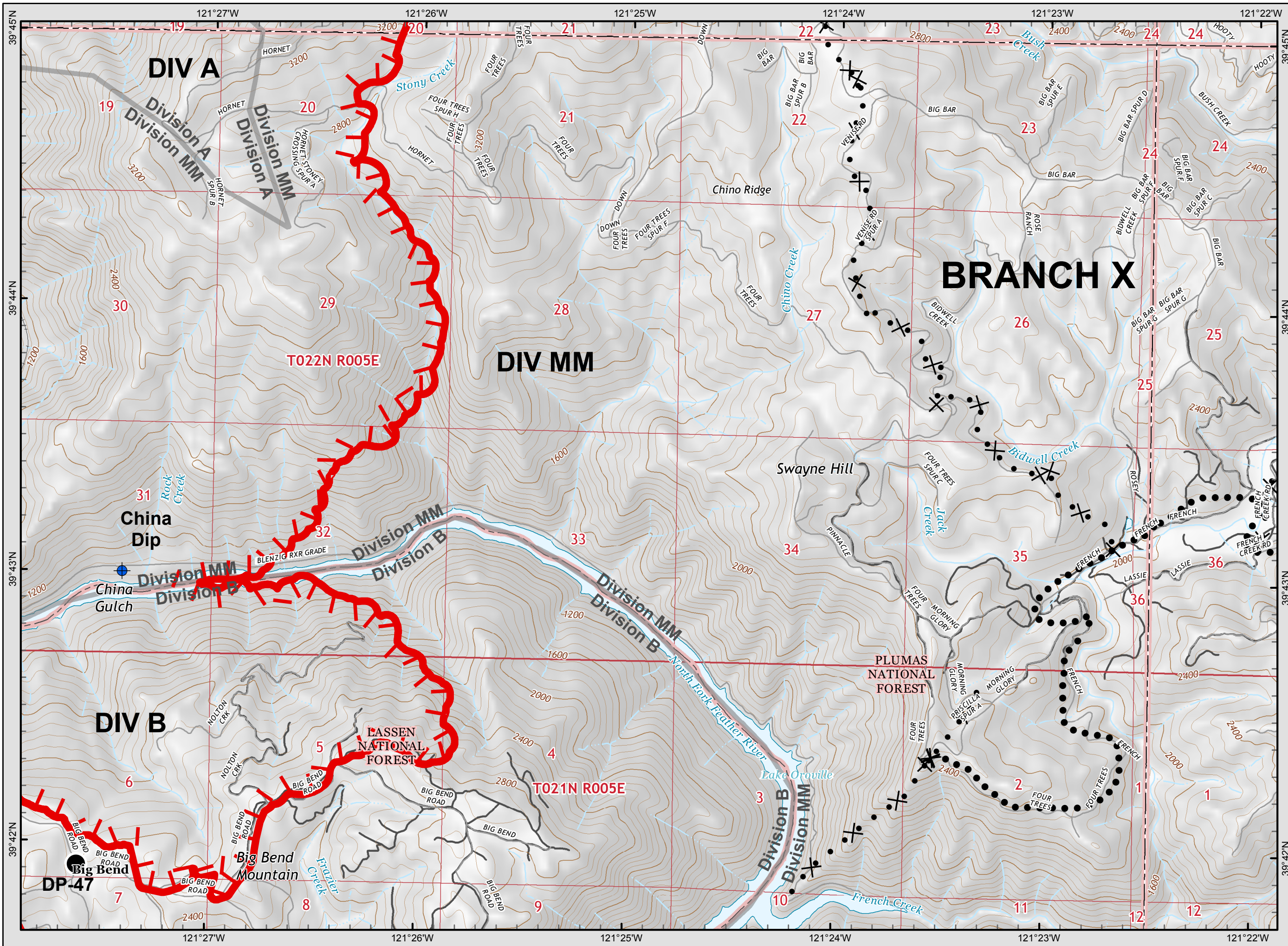
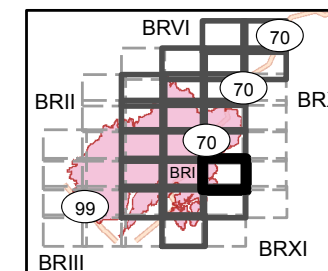
- ( ) Division
- [ ] Branch
- Completed Line
- Uncontrolled Fire Edge
- XXXXX Completed Dozer Line
- X • Proposed Dozer Line
- H - Completed Hand Line
- R - Road as Completed Line
- Transmission Lines
- Drop Point
- ♂ Spot Fire
- Helispot
- ⊙ Staging Area
- Retardant/Mud Pit
- Highway 162
- Comms Towers
- U Unimproved Landing Area





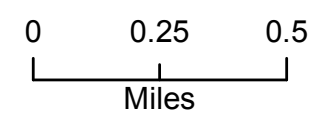
**Camp Incident**  
CA-BTU-016737  
November 14, 2018  
IAP Map

**Branch I/VI**  
Page 17



**Legend**

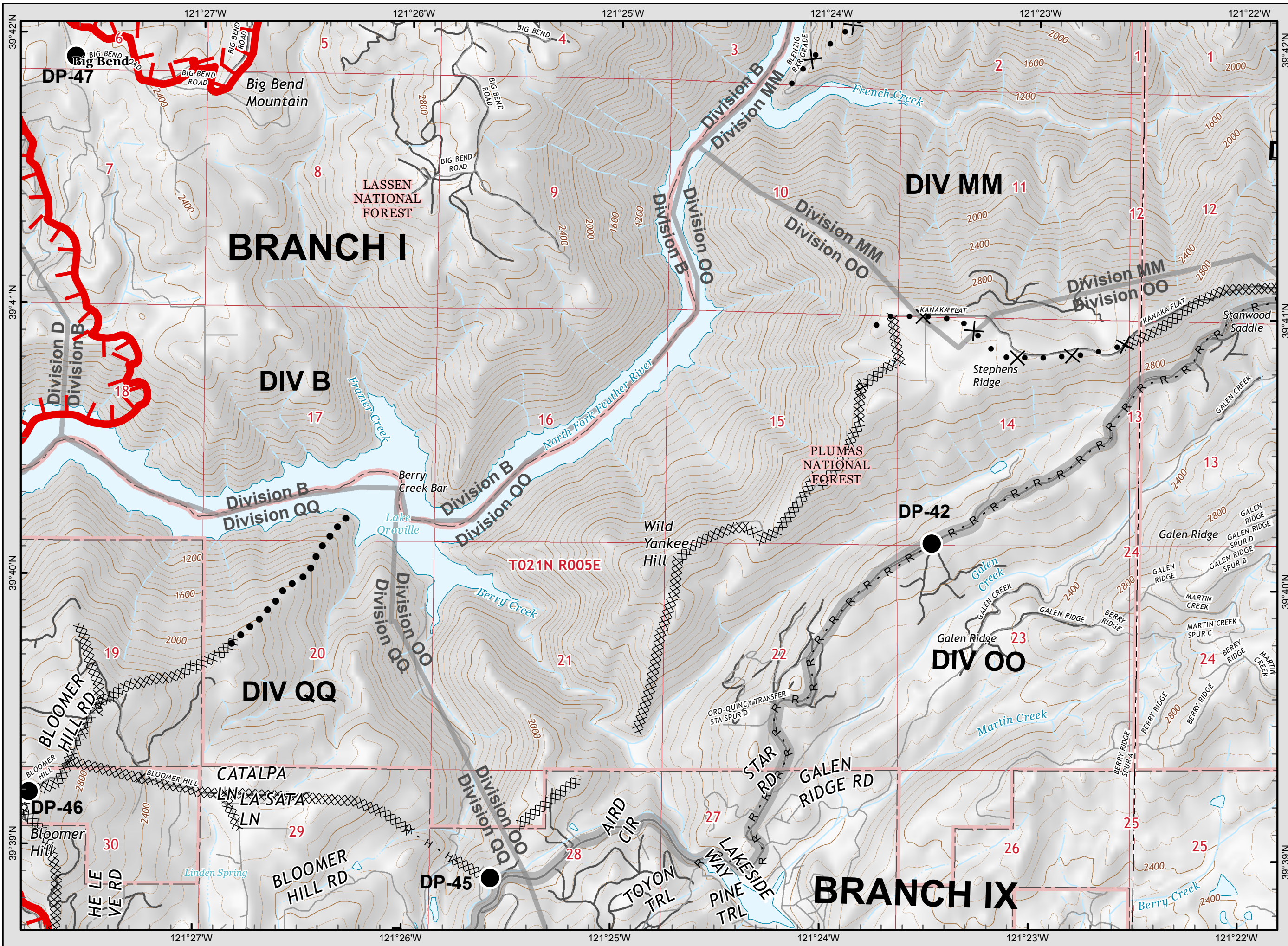
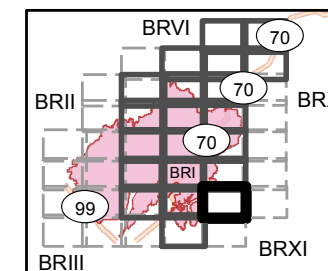
- ( ) Division
- [ ] Branch
- Completed Line
- Uncontrolled Fire Edge
- XXXXX Completed Dozer Line
- X • Proposed Dozer Line
- H - Completed Hand Line
- R - Road as Completed Line
- AA Transmission Lines
- Drop Point
- ♂ Spot Fire
- Helispot
- ⊙ Staging Area
- Retardant/Mud Pit
- Highway 162
- Comms Towers
- U Unimproved Landing Area





# Camp Incident CA-BTU-016737 November 14, 2018 IAP Map

## Branch I/VI Page 18



### Legend

- ( ) Division
- [ ] Branch
- Completed Line
- Uncontrolled Fire Edge
- XXXXX Completed Dozer Line
- X • Proposed Dozer Line
- H - Completed Hand Line
- R - Road as Completed Line
- Transmission Lines
- Drop Point
- ♂ Spot Fire
- ⊙ Helispot
- ⊙ Staging Area
- ⊙ Retardant/Mud Pit
- Highway 162
- ⊙ Comms Towers
- ⊙ Unimproved Landing Area

0 0.25 0.5  
Miles

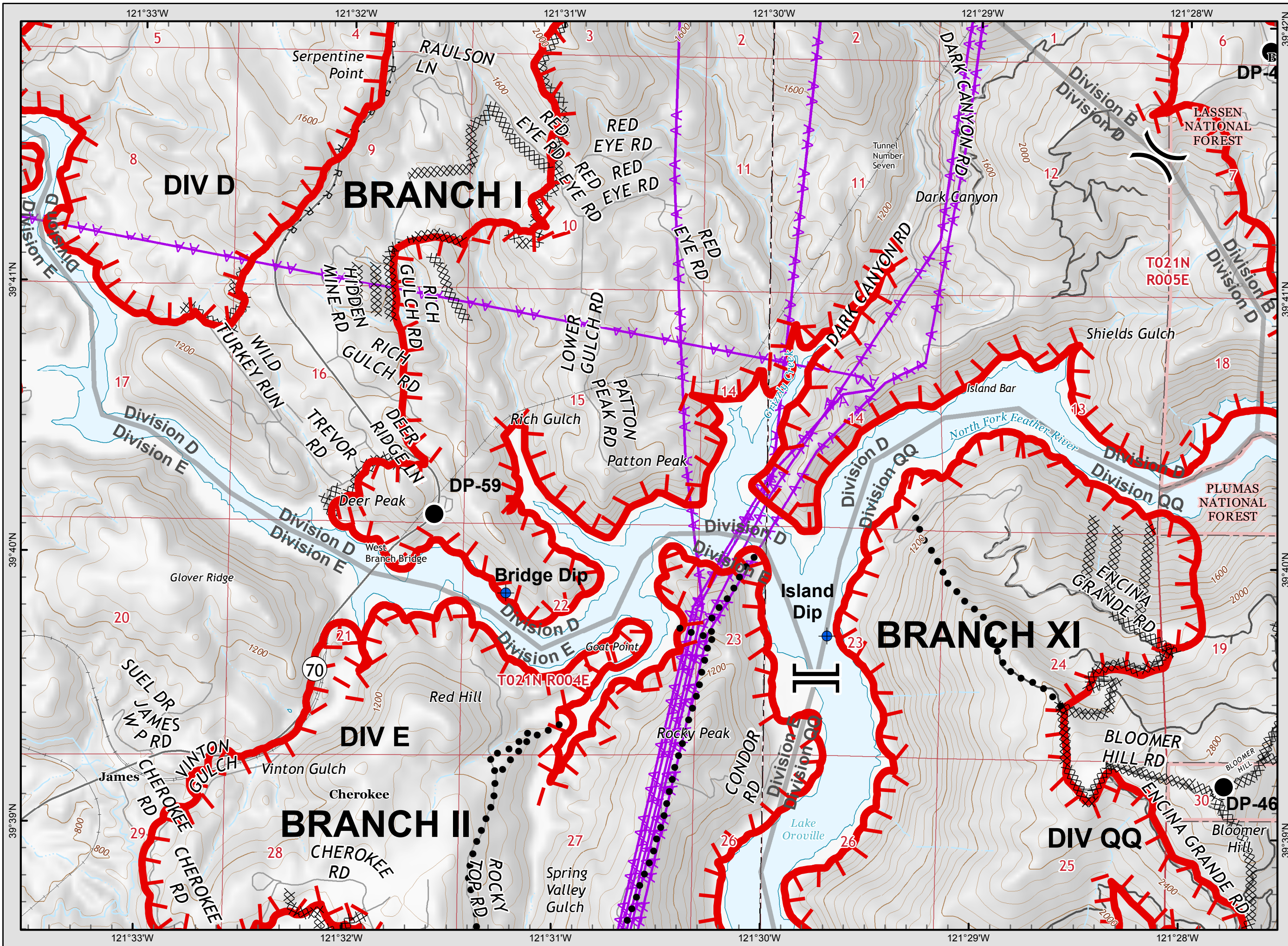
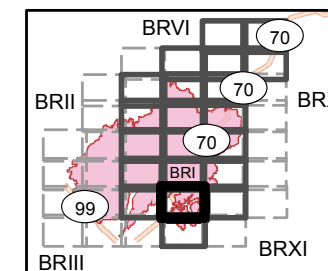


# Camp Incident

CA-BTU-016737  
November 14, 2018  
IAP Map

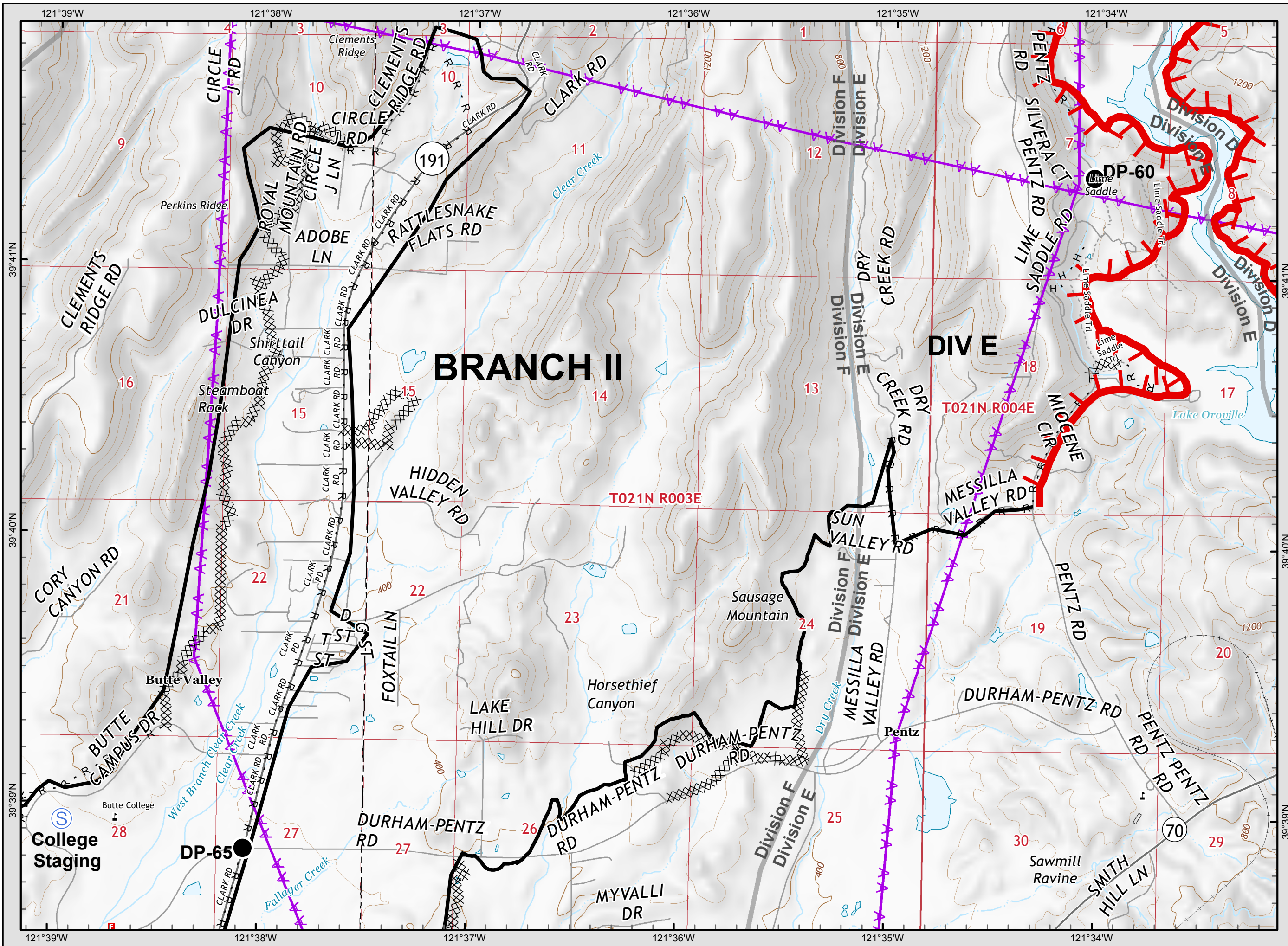
## Branch I/VI

Page 19



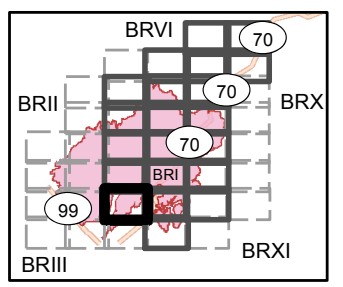
- ### Legend
- ( ) Division
  - [ ] Branch
  - Completed Line
  - ┌ Uncontrolled Fire Edge
  - XXXXX Completed Dozer Line
  - X • Proposed Dozer Line
  - H - Completed Hand Line
  - R - Road as Completed Line
  - AA Transmission Lines
  - Drop Point
  - ♂ Spot Fire
  - Helispot
  - ⊙ Staging Area
  - ☑ Retardant/Mud Pit
  - 162 Highway 162
  - 📡 Comms Towers
  - U Unimproved Landing Area

0 0.25 0.5  
Miles



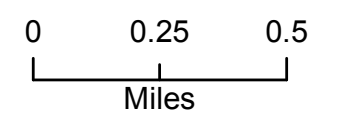
**Camp Incident**  
 CA-BTU-016737  
 November 14, 2018  
 IAP Map

**Branch I/VI**  
 Page 20



**Legend**

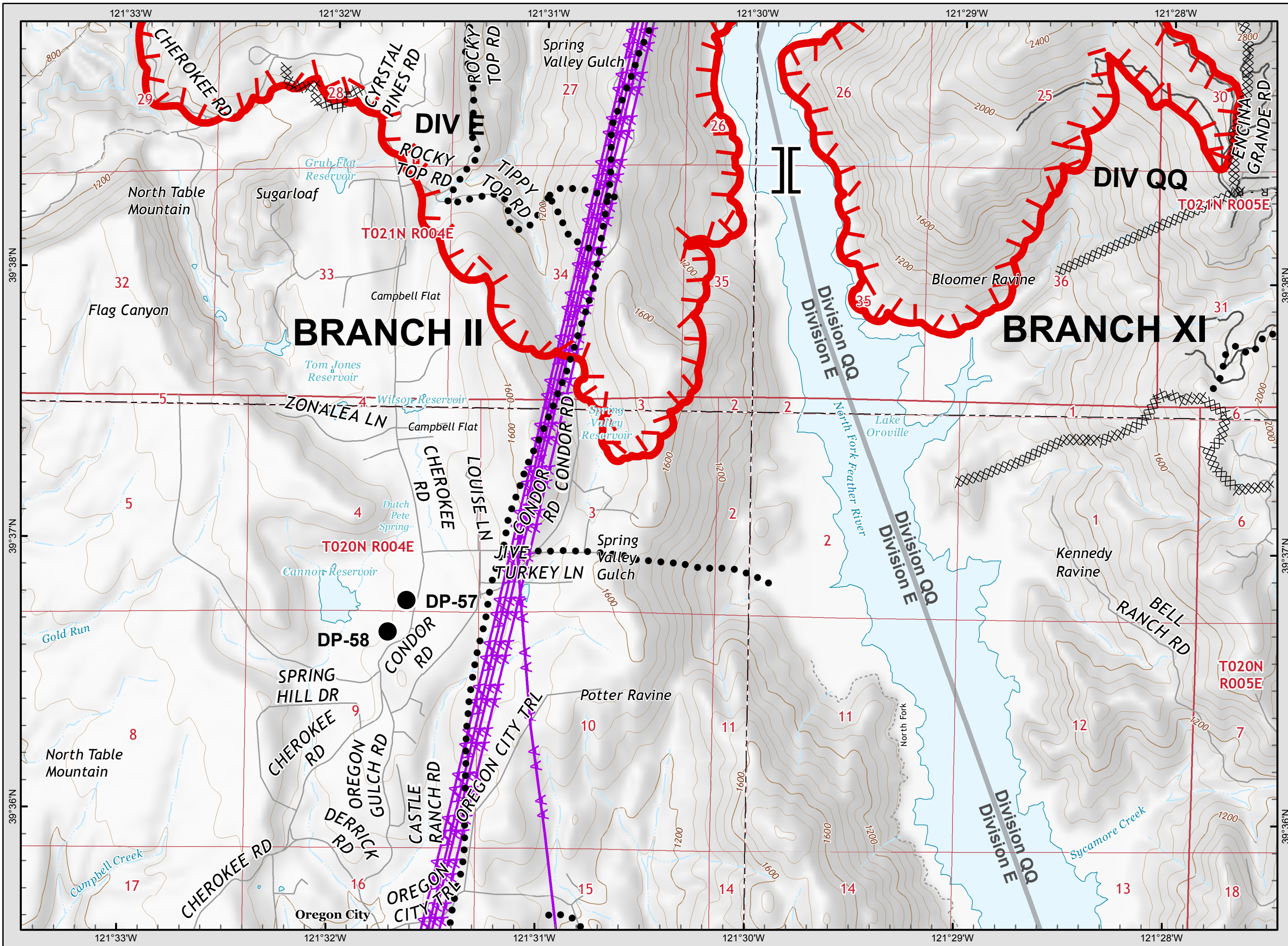
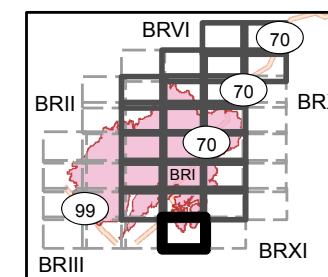
- ( ) Division
- [ ] Branch
- Completed Line
- Uncontrolled Fire Edge
- XXXXX Completed Dozer Line
- X • Proposed Dozer Line
- H - Completed Hand Line
- R - Road as Completed Line
- Transmission Lines
- Drop Point
- ♂ Spot Fire
- Helispot
- ⊙ Staging Area
- Retardant/Mud Pit
- Highway 162
- Comms Towers
- U Unimproved Landing Area





**Camp Incident**  
 CA-BTU-016737  
 November 14, 2018  
 IAP Map

**Branch I/VI**  
 Page 21



- Legend**
- ( ) Division
  - || Branch
  - Completed Line
  - ┌ Uncontrolled Fire Edge
  - XXXXX Completed Dozer Line
  - X • Proposed Dozer Line
  - H - Completed Hand Line
  - R - Road as Completed Line
  - AA Transmission Lines
  - Drop Point
  - ♂ Spot Fire
  - ♀ Helispot
  - ⊙ Staging Area
  - ☑ Retardant/Mud Pit
  - 162 Highway 162
  - 📡 Comms Towers
  - U Unimproved Landing Area

0 0.25 0.5  
Miles