

*** CORRECTED 0940***
INCIDENT ACTION PLAN

CAMP LAW/RESCUE INCIDENT

CA-BTU-016737

LAW / RESCUE

Friday



OPERATIONAL PERIOD

11/23/2018 0700


to

11/24/2018 0700

INCIDENT OBJECTIVES (ICS 202)


1. Incident Name: <p style="text-align: center;">Camp Law/Rescue</p>	2. Operational Period: <table style="width: 100%; border: none;"> <tr> <td style="border: none;">Date From:</td> <td style="border: none;">11/23/2018</td> <td style="border: none;">Date To:</td> <td style="border: none;">11/24/2018</td> </tr> <tr> <td style="border: none;">Time From:</td> <td style="border: none;">0700</td> <td style="border: none;">Time To:</td> <td style="border: none;">0700</td> </tr> </table>	Date From:	11/23/2018	Date To:	11/24/2018	Time From:	0700	Time To:	0700												
Date From:	11/23/2018	Date To:	11/24/2018																		
Time From:	0700	Time To:	0700																		
3. Objective(s): <u>Management Objectives</u> <ul style="list-style-type: none"> -Provide for and maintain public and first responder safety by utilizing the incident safety analysis process. -Protect all critical infrastructure to include communication towers, water systems, natural gas, railroad and highways. -It is the Unified Incident Commander's Leader's Intent to ensure transparent, timely and accurate communication at all levels of the incident. -Be financially responsible for all management and fire suppression tactics. -Foster and enhance community and political relationships. -All management actions and efforts will be focused on serving, safeguarding and protecting the citizens and natural resources of Butte County. <u>Law Branch Control Objectives</u> <ul style="list-style-type: none"> -Recover and account for missing civilians 																					
General Situational Awareness: <p>Steep and rugged terrain, critically dry and receptive fuel beds, active area for fire history and drought stressed trees.</p>																					
5. Site Safety Plan Required? Yes <input type="checkbox"/> No <input checked="" type="checkbox"/>																					
Approved Site Safety Plan(s) Located at:																					
6. Incident Action Plan <table style="width: 100%; border: none;"> <tr> <td><input checked="" type="checkbox"/> ICS 203</td> <td><input checked="" type="checkbox"/> ICS 215A</td> <td><input type="checkbox"/> Phone List</td> <td><input type="checkbox"/> Fire Suppression Repair Plan</td> </tr> <tr> <td><input checked="" type="checkbox"/> ICS 204</td> <td><input type="checkbox"/> ICS 220</td> <td><input type="checkbox"/> Training Message</td> <td><input type="checkbox"/></td> </tr> <tr> <td><input checked="" type="checkbox"/> ICS 205</td> <td><input type="checkbox"/> Incident Map</td> <td><input type="checkbox"/> Travel Map</td> <td><input type="checkbox"/></td> </tr> <tr> <td><input checked="" type="checkbox"/> ICS 206</td> <td><input checked="" type="checkbox"/> Weather Forecast</td> <td><input type="checkbox"/> Demob Plan</td> <td><input type="checkbox"/></td> </tr> <tr> <td><input type="checkbox"/> ICS 208</td> <td><input type="checkbox"/> Fire Behavior</td> <td><input type="checkbox"/> Finance Message</td> <td><input checked="" type="checkbox"/> ICS 214</td> </tr> </table>		<input checked="" type="checkbox"/> ICS 203	<input checked="" type="checkbox"/> ICS 215A	<input type="checkbox"/> Phone List	<input type="checkbox"/> Fire Suppression Repair Plan	<input checked="" type="checkbox"/> ICS 204	<input type="checkbox"/> ICS 220	<input type="checkbox"/> Training Message	<input type="checkbox"/>	<input checked="" type="checkbox"/> ICS 205	<input type="checkbox"/> Incident Map	<input type="checkbox"/> Travel Map	<input type="checkbox"/>	<input checked="" type="checkbox"/> ICS 206	<input checked="" type="checkbox"/> Weather Forecast	<input type="checkbox"/> Demob Plan	<input type="checkbox"/>	<input type="checkbox"/> ICS 208	<input type="checkbox"/> Fire Behavior	<input type="checkbox"/> Finance Message	<input checked="" type="checkbox"/> ICS 214
<input checked="" type="checkbox"/> ICS 203	<input checked="" type="checkbox"/> ICS 215A	<input type="checkbox"/> Phone List	<input type="checkbox"/> Fire Suppression Repair Plan																		
<input checked="" type="checkbox"/> ICS 204	<input type="checkbox"/> ICS 220	<input type="checkbox"/> Training Message	<input type="checkbox"/>																		
<input checked="" type="checkbox"/> ICS 205	<input type="checkbox"/> Incident Map	<input type="checkbox"/> Travel Map	<input type="checkbox"/>																		
<input checked="" type="checkbox"/> ICS 206	<input checked="" type="checkbox"/> Weather Forecast	<input type="checkbox"/> Demob Plan	<input type="checkbox"/>																		
<input type="checkbox"/> ICS 208	<input type="checkbox"/> Fire Behavior	<input type="checkbox"/> Finance Message	<input checked="" type="checkbox"/> ICS 214																		
7. Prepared By: Dustin, Hedberg	Position/Title: PSC	Signature:																			
8. Approved by Incident Commander:	Al Smith	Signature:																			
ICS 202																					

ORGANIZATION ASSIGNMENT LIST (ICS 203)

1. Incident Name: Camp Law/Rescue		2. Operational Period: Date From: 11/23/2018		Date To: 11/24/2018	
		Time From: 0700		Time To: 0700	
3. Incident Commander(s) and Command Staff:			7. Operation Section:		
IC/UC's	Al Smith	Operations	Sean Norman		
Deputy	Jack Storme	Deputy Operations	Jerry Weidler		
Safety Officer		Night Ops			
Information Officer	Andrew Freeborn	Dep Ops Law	Lt. Steve Boyd	Dep Ops Rescue	
Liaison Officer		Branch	LAW		
Law Enforcement Liaison		Division/Group	Security	Sgt. Matt Rackley	
4. Agency/Organization Representatives:			Division/Group		
Agency/Organization	Name	Division/Group	Anthro / Coroner	Sgt. Steve Collins	
CHP	Cliff Morrison	Division/Group			
USFS	David Brillenz	Division/Group			
State Parks	Aaron Wright	Branch	Paradise	Mike Conaty/Kim Ringeisen	
Butte Co OES	Cindi Dunsmoor	Division/Group			
SPI	Steve Roberts	Division/Group			
PG&E	Rob Cone	Division/Group			
CalOES Fire & Rescue	Kit Bailey, Pat Titus, Larry Collins, Chuck Tobias	Branch	Magalia	Jason Finney	
CCC	Shawn Fry	Division/Group			
Butte Co EOC	Megan Jessee	Division/Group			
Paradise EOC	Colette Curtis	Division/Group			
BIA	Greg Perry	Branch	Creek		
BIA	George Violante	Division/Group			
PG+E	JEFF LEE (530) 229-4735	Division/Group			
PG+E	Bob Conk (530) 228-7851	Division/Group			
		Branch	Concow	Casey Dietle/John Pelichoviski	
5. Planning Section:			Division/Group		
Chief	Dustin Hedberg	Division/Group			
Deputy		Division/Group			
Resource Unit	Gwyndolyn Ozard	Branch	ALPHA	Bryan Sardoch	
Situation Unit		Staging Area	Clark	Spencer Mallinger/Jason Bar	
Documentation Unit		Division/Group			
Demobilization Unit		Division/Group			
GISS		Branch	Public Works		
FBAN		Division/Group			
IMET		Division/Group			
Training Tech Spec		Division/Group			
Archaeologist		Air Operations Branch		Director:	
Hired Equipment Tech		Air Support Group Supervisor			
Air Resource Advisor		Air Tactical Group Supervisor			
		Helibase Manager			
6. Logistics Section			8. Finance/Administration Section:		
Chief	Ivan McGurk				
Deputy					
Facilities Unit		Chief			
Ground Support Unit		Deputy			
Ordering		Time Unit			
Supply Unit		Procurement Unit			
Communications Unit		Comp/Claims Unit			
Medical Unit		Cost Unit			
Motel Tech Spec					
Prepared By: Name: Dustin, Hedberg		Position/Title: PSC		Signature: 	
ICS 203		Date/Time: 11/22/2018 2300 hours			

ASSIGNMENT LIST (ICS 204 WF)

CONTROLLED UNCLASSIFIED
INFORMATION//BASIC

1. Incident Name: Camp Law/Rescue		2. Operational Period: Date From: 11/23/18 Date To: 11/24/18 Time From: 0700 Time To: 0700				3. Branch Division LAW Anthro / Coroner	
4. Operations Personnel: Operations Section Chief: Sean Norman Branch Director: Division/Group Supervisor: Sgt. Steve Collins		Night Ops: Branch Safety: Air Attack:					
5. Resources Assigned:		** Resources Below in Bold are 12 Hour **					
Resource Identifier	ALS	LWD	Leader	Personnel	Request #	Hours	Reporting Location
INVESTIGATORS				86			
ANTHRO TEAM 1-Magalia						0700-1900	Magalia RiteAide
Deputy Mic Kelly						0700-1900	Magalia RiteAide
ANTHRO P. Willey						0700-1900	Magalia RiteAide
ANTHRO TEAM 2- Paradise East						0700-1900	Tall Pines Bowling
Deputy Lang						0700-1900	Tall Pines Bowling
ANTHRO Eric Bartelink						0700-1900	Tall Pines Bowling
ANTHRO Walter Sipple						0700-1900	Tall Pines Bowling
ANTHRO TEAM 3-CONCOW						0700-1900	Scooters Cafe
Deputy Morgan Turner						0700-1900	Scooters Cafe
ANTHRO Carley Whelan						0700-1900	Scooters Cafe
ANTHRO Colleen Milligan						0700-1900	Scooters Cafe
ANTHRO TEAM 4- Paradise West						0700-1900	Tall Pines Bowling
Deputy Randy Mower						0700-1900	Tall Pines Bowling
ANTHRO Colleen Cheverko						0700-1900	Tall Pines Bowling
ANTHRO Robin						0700-1900	Tall Pines Bowling
ANTHRO TEAM 5-ROVING						0700-1900	TBD
Deputy Brewton						0700-1900	TBD
ANTHRO Melanie Beasley						0700-1900	TBD
ANTHRO Karen Gardner						0700-1900	TBD
6. Work Assignments: Respond to death scenes and provide forensic and investigative support. Remove deceased persons.							
7. Special Instructions: DECON in the field. See FIELD DECON LOCATION page in IAP for field decontamination locations.							
8. Communications							
Name	Ch	Function	Rx Freq	Rx Tone	Tx Freq	Tx Tone	Notes
COMMAND 1	1	COMMAND	700 Encrypted		700 Encrypted		
COMMAND 2	2	COMMAND	700 Encrypted		700 Encrypted		Coroner/Anthro Traffi
CALCORD	15	MEDICAL TAC	156.0750	156.7 (T6)	156.0750	156.7 (T6)	
BCSO MAIN	16	EMERGENCY	154.7250	107.2	155.4150	186.2	SO Dispatch
9. Prepared by: Name:		Gwyndolyn Ozard		RESL		Signature: 	
ICS 204	Date/Time: 11/22/2018 2200		Personnel Count: 0				

NIMS IAP

CONTROLLED UNCLASSIFIED INFORMATION//BASIC

ASSIGNMENT LIST (ICS 204 WF)

CONTROLLED UNCLASSIFIED
INFORMATION//BASIC

1. Incident Name: Camp Law/Rescue	2. Operational Period: Date From: 11/23/18 Date To: 11/24/18 Time From: 0700 Time To: 0700	Branch Paradise
4. Operations Personnel: Operations Section Chief: Sean Norman Branch Director: Division/Group Supervisor: Mike Conaty/Kim Ringeisen		Page 1 of 2

Night Ops:	Branch Safety:
Air Attack:	

5. Resources Assigned:	** Resources Below in Bold are 12 Hour **					
Resource Identifier	ALS	LWD	Leader	Personnel	Request #	Hours Reporting Location
RTF-6 SAN BERNARDINO			<i>Craig Covey</i>	1		0700-1900 Tall Pines Bowling
RTF-10 ORANGE COUNTY			Dossy, Kenny	30	E-3	0700-1900 Tall Pines Bowling
RTF-12 SANTA BARBARA			Sanchez, Sergio	25	E-2	0700-1900 Tall Pines Bowling
CA-TF-4 OAKLAND			Carlin, Kent	31		0700-1900 Tall Pines Bowling
CA-TF-6 RIVERSIDE			McKinser	37		0700-1900 Tall Pines Bowling
CA-TF-8 SAN DIEGO				37		0700-1900 Tall Pines Bowling
STA OES 2810A			Brand, Robert	22	E-80	0700-1900 Tall Pines Bowling
STA OES 3800A			Heggstrom, Kyle	21	E-55	0700-1900 Tall Pines Bowling
STA OES 4815A				22		0700-1900 Tall Pines Bowling
STA OES 4817A				22		0700-1900 Tall Pines Bowling
STA OES5 5812A			Price, Brian	22	E-91	0700-1900 Tall Pines Bowling
CAMP T/F 1				1		0700-1900 Tall Pines Bowling
PARADISE T/F 1			Hagen	22	Inc Formed	0700-1900 Tall Pines Bowling
CRW SHF 15A C-103			Brendlinger, Shane	20	C-103	0700-1900 Tall Pines Bowling
W/T PVT E-186			Ricks, Mathew	2	E-186	0700-1900 Tall Pines Bowling
EXC PVT E-667			Luke Andrews	1	E-667	0700-1900 Tall Pines Bowling
EXC PVT E-900			Benso, Jason	1	E-900	0700-1900 Tall Pines Bowling
EXC PVT E-909				2		0700-1900 Tall Pines Bowling

6. Work Assignments:
 Search all impacted structures within the fire perimeter, utilizing the priority 1,2,3 system.
 Clear all homes in the area. Thoroughly search known missing person locations.
 Use FEMA standard Search Icons and Symbols for all data collection as seen in the back of IAP.
 Use FEMA standard Search Assessment Markings to mark all parcels as seen in the back of the IAP.

7. Special Instructions:
 For SAR activities, see Coroner Branch 205 for encrypted frequency plan.
 NIFC C1 and NIFC C5 are assigned for tactical and branch to branch communications.
 DECON in the field. See FIELD DECON LOCATION page in IAP for field decontamination locations.

8. Communications

Name	Ch	Function	Rx Freq	Rx Tone	Tx Freq	Tx Tone	Notes
COMMAND 1	1	COMMAND	700 Encrypted		700 Encrypted		
TACB -TACG		TACTICAL	700 Encrypted		700 Encrypted		See 205 for Group Tac Assignment
VTAC11	7	TACTICAL	151.1375	156.7 (T6)	151.1375	156.7 (T6)	
CALCORD	15	MEDICAL TAC	156.0750	156.7 (T6)	156.0750	156.7 (T6)	
BCSO MAIN	16	EMERGENCY	154.7250	107.2	155.4150	186.2	

9. Prepared by: Name: Gwyndolyn Ozard RESL

Signature: *Gwyndolyn Ozard*
 Personnel Count: 319

ICS 204

Date/Time: 11/22/2018 2200

NIMS IAP

CONTROLLED UNCLASSIFIED INFORMATION//BASIC

ASSIGNMENT LIST (ICS 204 WF)

CONTROLLED UNCLASSIFIED
INFORMATION//BASIC

1. Incident Name: Camp Law/Rescue	2. Operational Period: Date From: 11/23/18 Date To: 11/24/18 Time From: 0700 Time To: 0700	Branch Paradise
4. Operations Personnel:		Page 2 of 2

Operations Section Chief: Sean Norman Branch Director: Division/Group Supervisor: Mike Conaty/Kim Ringeisen	Night Ops: Branch Safety: Air Attack:
---	---

5. Resources Assigned:	** Resources Below in Bold are 12 Hour **							
Resource Identifier	ALS	LWD	Leader	Personnel	Request #	Hours	Reporting Location	
FALM O-302			Tree Worx	1	O-302	0700-1900	Tall Pines Bowling	
FALM O-303				1		0700-1900	Tall Pines Bowling	
HEQB MENELEY			Chris Menely	1		0700-1900	Tall Pines Bowling	
National Guard Heavy Equip.				18		0700-1900	Tall Pines Bowling	
GROUP B			UNSTAFFED			0700-1900	Tall Pines Bowling	
GROUP C				17		0700-1900	Tall Pines Bowling	
SONOMA						0700-1900	Tall Pines Bowling	
National Guard Team 2C						0700-1900	Tall Pines Bowling	
National Guard Team 6E						0700-1900	Tall Pines Bowling	
<i>YUBA</i>								
GROUP D				17		0700-1900	Tall Pines Bowling	
NAPA						0700-1900	Tall Pines Bowling	
National Guard Team 6A						0700-1900	Tall Pines Bowling	
National Guard Team 6B						0700-1900	Tall Pines Bowling	
<i>SHASTA</i>				6				
GROUP E, F, & G			UNSTAFFED			0700-1900	Tall Pines Bowling	

6. Work Assignments:
 Search all impacted structures within the fire perimeter, utilizing the priority 1,2,3 system.
 Clear all homes in the area. Thoroughly search known missing person locations.
 Use FEMA standard Search Icons and Symbols for all data collection as seen in the back of IAP.
 Use FEMA standard Search Assesment Markings to mark all parcels as seen in the bcaak of the IAP.

7. Special Instructions:
 For SAR activities, see Coroner Branch 205 for encrypted frequency plan.
 NIFC C1 and NIFC C5 are assigned for tactical and branch to branch communications.
 DECON in the field. See FIELD DECON LOCATION page in IAP for field decontamination locations.

8. Communications

Name	Ch	Function	Rx Freq	Rx Tone	Tx Freq	Tx Tone	Notes
COMMAND 1	1	COMMAND	700 Encrypted		700 Encrypted		
TACB -TACG		TACTICAL	700 Encrypted		700 Encrypted		See 205 for Group Tac Assignment
VTAC11	7	TACTICAL	151.1375	156.7 (T6)	151.1375	156.7 (T6)	
CALCORD	15	MEDICAL TAC	156.0750	156.7 (T6)	156.0750	156.7 (T6)	
BCSO MAIN	16	EMERGENCY	154.7250	107.2	155.4150	186.2	

9. Prepared by: Name: Gwyndolyn Ozard RESL
 Signature: *Gwyndolyn Ozard*
ICS 204 Date/Time: 11/22/2018 2200 Personnel Count: 55

ASSIGNMENT LIST (ICS 204 WF)

CONTROLLED UNCLASSIFIED
INFORMATION//BASIC

1. Incident Name: Camp Law/Rescue		2. Operational Period: Date From: 11/23/18 Date To: 11/24/18 Time From: 0700 Time To: 0700			3. Branch Staging Magalia Page 1 of 1		
4. Operations Personnel:							
Operations Section Chief: Sean Norman				Night Ops:			
Branch Director:				Branch Safety:			
Division/Group Supervisor: Jason Finney				Air Attack:			
5. Resources Assigned:							
** Resources Below in Bold are 12 Hour **							
Resource Identifier	ALS	LWD	Leader	Personnel	Request #	Hours Reporting Location	
RTF-5 FRESNO			Fernandez, Lupe	1	E-7	0700-1900 Magalia RiteAide	
CA-TF-3 MENLO PARK				20		0700-1900 Magalia RiteAide	
STA OES 0802A			Sjotvedt, Steven	1	E-83	0700-1900 Magalia RiteAide	
STA OES 2811A			Klemek, Samuel	21	E-99	0700-1900 Magalia RiteAide	
STA OES 4816A				22		0700-1900 Magalia RiteAide	
STA OES 5813A			Doyle, Sean	22	E-92	0700-1900 Magalia RiteAide	
DOZ PVT E-400			Thurman, Brian E	2	E-400	0700-1900 Magalia RiteAide	
W/T PVT E-657			Vicnct Rereali	2	E-657	0700-1900 Magalia RiteAide	
EXC PVT E-854				1	E-854	0700-1900 Magalia RiteAide	
EXC PVT E-899				1		0700-1900 Magalia RiteAide	
EXC PVT E-908			Britten, John	1	E-908	0700-1900 Magalia RiteAide	
EXC PVT E-911				1	E-911	0700-1900 Magalia RiteAide	
FALM PVT O-870				1	O-870	0700-1900 Magalia RiteAide	
GROUP J				15		0700-1900 Magalia RiteAide	
National Guard Team 6C						0700-1900 Magalia RiteAide	
National Guard Team 6D						0700-1900 Magalia RiteAide	
6. Work Assignments:							
Search all impacted structures within the fire perimeter, utilizing the priority 1,2,3 system.							
Clear all homes in the area. Thoroughly search known missing person locations.							
Use FEMA standard Search Icons and Symbols for all data collection as seen in the back of IAP.							
Use FEMA standard Search Assesment Markings to mark all parcels as seen in the bcaek of the IAP.							
7. Special Instructions:							
For SAR activities, see Coroner Branch 205 for encrypted frequency plan.							
RiteAide Address: 14115 Lakeridge Circle							
NIFC C1 and NIFC C5 are assigned for tactical and branch to branch communications.							
DECON in the field. See FIELD DECON LOCATION page in IAP for field decontamination locations.							
8. Communications							
Name	Ch	Function	Rx Freq	Rx Tone	Tx Freq	Tx Tone	Notes
COMMAND 1	1	COMMAND	700 Encrypted		700 Encrypted		
TAC J		TACTICAL	700 Encrypted		700 Encrypted		
CALCORD	15	MEDICAL TAC	156.0750	156.7 (T6)	156.0750	156.7 (T6)	
BCSO MAIN	16	EMERGENCY	154.7250	107.2	155.4150	186.2	
9. Prepared by: Name: Gwyndolyn Ozard RESL							
Signature:					Personnel Count: 111		
ICS 204		Date/Time: 11/22/2018 2200					

NIMS IAP

CONTROLLED UNCLASSIFIED INFORMATION//BASIC

ASSIGNMENT LIST (ICS 204 WF)

CONTROLLED UNCLASSIFIED
INFORMATION//BASIC

1. Incident Name: Camp Law/Rescue		2. Operational Period: Date From: 11/23/18 Date To: 11/24/18 Time From: 0700 Time To: 0700				3. Branch Staging Concow	
4. Operations Personnel: Operations Section Chief: Sean Norman Branch Director: Division/Group Supervisor: Casey Dietle/John Pelichoviski						Page 1 of 1	
						Night Ops: Branch Safety: Air Attack:	
5. Resources Assigned:		** Resources Below in Bold are 12 Hour **					
Resource Identifier	ALS	LWD	Leader	Personnel	Request #	Hours	Reporting Location
RTF-4 VERDUGO			Brown, AC	28	E-1	0700-1900	Scooters Cafe
STC HUU 9121C			Lake	17	E-223	0700-1900	Scooters Cafe
STA OES 2809A			Vandev eer, Erick	16	E-79	0700-1900	Scooters Cafe
TASK FORCE 4819			Rice, Doug	19	E-130	0700-1900	Scooters Cafe
W/T PVT E-186			Ricks, Mathew	2	E-186	0700-1900	Scooters Cafe
EXC PVT E-897				1	E-897	0700-1900	Scooters Cafe
FALM PVT O-869				1	O-859	0700-1900	Scooters Cafe
GROUP H				18		0700-1900	Scooters Cafe
HUMBOLDT				5		0700-1900	Scooters Cafe
FRESNO				14		0700-0900	Scooters Cafe
GROUP I			<i>Bruce</i> Mike French	20		0700-1900	Scooters Cafe
SISKIYOU				4		0700-1900	Scooters Cafe
MENDOCINO				8		0700-1900	Scooters Cafe
DEL NORTE						0700-1900	Scooters Cafe
KINGS						0700-1900	Scooters Cafe
SANTA CLARA				8			
6. Work Assignments: Search all impacted structures within the fire perimeter, utilizing the priority 1,2,3 system. Clear all homes in the area. Thoroughly search known missing person locations. Use FEMA standard Search Icons and Symbols for all data collection as seen in the back of IAP. Use FEMA standard Search Assesment Markings to mark all parcels as seen in the bca k of the IAP.							
7. Special Instructions: For SAR activities, see Coroner Branch 205 for encrypted frequency plan. NIFC C1 and NIFC C5 are assigned for tactical and branch to branch communications. DECON in the field. See FIELD DECON LOCATION page in IAP for field decontamination locations.							
8. Communications							
Name	Ch	Function	Rx Freq	Rx Tone	Tx Freq	Tx Tone	Notes
COMMAND 1		COMMAND	700 Encrypted		700 Encrypted		
TACH - TACI		TACTICAL	700 Encrypted		700 Encrypted		See 205 for Group Tac Assignment
VFIRE24		TACTICAL	154.2725	156.7(T6)	154.2725	156.7 (T6)	
CALCORD	15	MEDICAL TAC	156.0750	156.7 (T6)	156.0750	156.7 (T6)	
BCSO MAIN	16	EMERGENCY	154.7250	107.2	155.4150	186.2	
9. Prepared by: Name:		Gwyndolyn Ozard		RESL		Signature: <i>Gwyndolyn Ozard</i>	
ICS 204		Date/Time: 11/22/2018 2200		Personnel Count: 122			

NIMS IAP

CONTROLLED UNCLASSIFIED INFORMATION//BASIC

ASSIGNMENT LIST (ICS 204 WF)

CONTROLLED UNCLASSIFIED
INFORMATION//BASIC

1. Incident Name: Camp Law/Rescue	2. Operational Period: Date From: 11/23/18 Date To: 11/24/18 Time From: 0700 Time To: 0700	3. Branch Staging ALPHA GROUP
---	---	---

4. Operations Personnel: Operations Section Chief: Sean Norman Branch Director: Bryan Sardoch Division/Group Supervisor:		Night Ops: Branch Safety: Air Attack:
--	--	---

Page 1 of 4

5. Resources Assigned:		** Resources Below in Bold are 12 Hour **					
Resource Identifier	ALS	LWD	Leader	Personnel	Request #	Hours	Reporting Location
ALPHA TEAM 1			LEO			0700-1900	
National Guard Team 2I				6		0700-1900	
ENG-2664 <i>ENG FROM STA OES 2813A</i>				3		0700-1900	
K-9 TEAM				1		0700-1900	
ALPHA TEAM 2			LEO			0700-1900	
National Guard Team 2F				6		0700-1900	
ENG-2662 <i>ENG FROM STA OES 2813A</i>				3		0700-1900	
K-9 TEAM				1		0700-1900	
ALPHA TEAM 3			LEO			0700-1900	
National Guard Team 2G				7		0700-1900	
ENG-2665 <i>ENG FROM STA 2813A</i>				3		0700-1900	
K-9 TEAM				1		0700-1900	
Team 4 and 5: See page 2.							

6. Work Assignments:
 Search all impacted structures within the fire perimeter, utilizing the priority 1,2,3 system.
 Clear all homes in the area. Thoroughly search known missing person locations.
 Use FEMA standard Search Icons and Symbols for all data collection as seen in the back of IAP.
 Use FEMA standard Search Assessment Markings to mark all parcels as seen in the back of the IAP.

7. Special Instructions:
 For SAR activities, see Coroner Branch 205 for encrypted frequency plan.
 NIFC C1 and NIFC C5 are assigned for tactical and branch to branch communications.
 DECON in the field. See FIELD DECON LOCATION page in IAP for field decontamination locations.

8. Communications

Name	Ch	Function	Rx Freq	Rx Tone	Tx Freq	Tx Tone	Notes
COMMAND 1		COMMAND	700 Encrypted		700 Encrypted		
TACA		TACTICAL	700 Encrypted		700 Encrypted		See 205 for Group Tac Assignment
CALCORD	15	MEDICAL TAC	156.0750	156.7 (T6)	156.0750	156.7 (T6)	
BCSO MAIN	16	EMERGENCY	154.7250	107.2	155.4150	186.2	

9. Prepared by: Name: Gwyndolyn Ozard RESL


ICS 204 Date/Time: 11/22/2018 2200 Signature: *Gwyndolyn Ozard* Personnel Count: 31

NIMS IAP

CONTROLLED UNCLASSIFIED INFORMATION//BASIC

ASSIGNMENT LIST (ICS 204 WF)

CONTROLLED UNCLASSIFIED
INFORMATION/BASIC

1. Incident Name: Camp Law/Rescue		2. Operational Period: Date From: 11/23/18 Date To: 11/24/18 Time From: 0700 Time To: 0700				3. Branch Staging ALPHA GROUP	
4. Operations Personnel: Operations Section Chief: Sean Norman Branch Director: Division/Group Supervisor:						Page 2 of 4	
						Night Ops: Branch Safety: Air Attack:	
5. Resources Assigned:		** Resources Below in Bold are 12 Hour **					
Resource Identifier	ALS	LWD	Leader	Personnel	Request #	Hours	Reporting Location
ALPHA TEAM 4			LEO			0700-1900	
National Guard Team 2A				4		0700-1900	
ENG-2669			<i>ENG FROM STA OES 2813A</i>	2		0700-1900	
K-9 TEAM				1		0700-1900	
ALPHA TEAM-5			LEO			0700-1900	
YOLO				2		0700-1900	
STANISLAUS				2		0700-1900	
ENG-2668			<i>ENG FROM STA OES 2813A</i>	2		0700-1900	
K-9 TEAM				1		0700-1900	
ALPHA TEAM-6			LEO			0700-1900	
LASSEN				5		0700-1900	
SUTTER				1		0700-1900	
SOLANO				3		0700-1900	
ENG 337			<i>- from 1810A</i>	1		0700-1900	
K-9 TEAM				1		0700-1900	
6. Work Assignments: Search all impacted structures within the fire perimeter, utilizing the priority 1,2,3 system. Clear all homes in the area. Thoroughly search known missing person locations. Use FEMA standard Search Icons and Symbols for all data collection as seen in the back of IAP. Use FEMA standard Search Assesment Markings to mark all parcels as seen in the bcaak of the IAP.							
7. Special Instructions: For SAR activities, see Coroner Branch 205 for encrypted frequency plan. NIFC C1 and NIFC C5 are assigned for tactical and branch to branch communications. DECON in the field. See FIELD DECON LOCATION page in IAP for field decontamination locations.							
8. Communications							
Name	Ch	Function	Rx Freq	Rx Tone	Tx Freq	Tx Tone	Notes
COMMAND 1		COMMAND	700 Encrypted		700 Encrypted		
TACA		TACTICAL	700 Encrypted		700 Encrypted		See 205 for Group Tac Assignment
CALCORD	15	MEDICAL TAC	156.0750	156.7 (T6)	156.0750	156.7 (T6)	
BCSO MAIN	16	EMERGENCY	154.7250	107.2	155.4150	186.2	
9. Prepared by: Name:		Gwyndolyn Ozard		RESL		Signature: 	
ICS 204		Date/Time: 11/22/2018 2200		Personnel Count: 25			

NIMS IAP

CONTROLLED UNCLASSIFIED INFORMATION/BASIC

ASSIGNMENT LIST (ICS 204 WF)

CONTROLLED UNCLASSIFIED
INFORMATION//BASIC

1. Incident Name: Camp Law/Rescue	2. Operational Period: Date From: 11/23/18 Date To: 11/24/18 Time From: 0700 Time To: 0700	3. Branch Staging ALPHA GROUP
---	---	---

4. Operations Personnel: Operations Section Chief: Sean Norman Branch Director: Division/Group Supervisor:		Night Ops: Branch Safety: Air Attack:
---	--	---

Page 3 of 4

5. Resources Assigned:		** Resources Below in Bold are 12 Hour **					
Resource Identifier	ALS	LWD	Leader	Personnel	Request #	Hours	Reporting Location
ALPHA TEAM-7			LEO			0700-1900	
National Guard Team 2D				4		0700-1900	
ENG OES 337				2		0700-1900	
K-9 TEAM				1		0700-1900	
ALPHA TEAM-8			LEO			0700-1900	
National Guard Team 2E				2		0700-1900	
ENG OES 389 - FROM IRIDA				2		0700-1900	
K-9 TEAM				1		0700-1900	
ALPHA TEAM-9			LEO			0700-1900	
National Guard Team 2B				5		0700-1900	
ENG OES 388 - FROM IRIDA				1		0700-1900	
K-9 TEAM				1		0700-1900	

6. Work Assignments:
 Search all impacted structures within the fire perimeter, utilizing the priority 1,2,3 system.
 Clear all homes in the area. Thoroughly search known missing person locations.
 Use FEMA standard Search Icons and Symbols for all data collection as seen in the back of IAP.
 Use FEMA standard Search Assesment Markings to mark all parcels as seen in the bcaak of the IAP.

7. Special Instructions:
 For SAR activities, see Coroner Branch 205 for encrypted frequency plan.
 NIFC C1 and NIFC C5 are assigned for tactical and branch to branch communications.
 DECON in the field. See FIELD DECON LOCATION page in IAP for field decontamination locations.

8. Communications

Name	Ch	Function	Rx Freq	Rx Tone	Tx Freq	Tx Tone	Notes
COMMAND 1		COMMAND	700 Encrypted		700 Encrypted		
TACA		TACTICAL	700 Encrypted		700 Encrypted		See 205 for Group Tac Assignment
CALCORD	15	MEDICAL TAC	156.0750	156.7 (T6)	156.0750	156.7 (T6)	
BCSO MAIN	16	EMERGENCY	154.7250	107.2	155.4150	186.2	

9. Prepared by: Name: Gwyndolyn Ozard RESL

Signature:

ICS 204 Date/Time: 11/22/2018 2200 Personnel Count: 19

ASSIGNMENT LIST (ICS 204 WF)

CONTROLLED UNCLASSIFIED
INFORMATION//BASIC

1. Incident Name: <p style="text-align: center;">Camp Law/Rescue</p>	2. Operational Period: Date From: 11/23/18 Date To: 11/24/18 Time From: 0700 Time To: 0700	3. Branch Staging <p style="text-align: center;">ALPHA GROUP</p>
--	---	--

4. Operations Personnel: Page 4 of 4

Operations Section Chief: Sean Norman Branch Director: Division/Group Supervisor:	Night Ops: Branch Safety: Air Attack:
--	---

5. Resources Assigned:		** Resources Below in Bold are 12 Hour **						
Resource Identifier	ALS	LWD	Leader	Personnel	Request #	Hours	Reporting Location	
ALPHA TEAM-10			LEO			0700-1900		
National Guard Team 2H				4		0700-1900		
ENG OES 387 <i>FROM 1810A</i>				2		0700-1900		
K-9 TEAM				1		0700-1900		
ALPHA TEAM-11			LEO			0700-1900		
CaIESAR				2		0700-1900		
EL DORADO				2		0700-1900		
MARIN				1		0700-1900		
OES 385 <i>FROM 1810A</i>						0700-1900		
K-9 TEAM				1		0700-1900		

6. Work Assignments:
 Search all impacted structures within the fire perimeter, utilizing the priority 1,2,3 system.
 Clear all homes in the area. Thoroughly search known missing person locations.
 Use FEMA standard Search Icons and Symbols for all data collection as seen in the back of IAP.
 Use FEMA standard Search Assessment Markings to mark all parcels as seen in the back of the IAP.

7. Special Instructions:
 For SAR activities, see Coroner Branch 205 for encrypted frequency plan.
 NIFC C1 and NIFC C5 are assigned for tactical and branch to branch communications.
 DECON in the field. See FIELD DECON LOCATION page in IAP for field decontamination locations.

8. Communications

Name	Ch	Function	Rx Freq	Rx Tone	Tx Freq	Tx Tone	Notes
COMMAND 1		COMMAND	700 Encrypted		700 Encrypted		
TACA		TACTICAL	700 Encrypted		700 Encrypted		See 205 for Group Tac Assignment
CALCORD	15	MEDICAL TAC	156.0750	156.7 (T6)	156.0750	156.7 (T6)	
BCSO MAIN	16	EMERGENCY	154.7250	107.2	155.4150	186.2	

9. Prepared by: Name: Gwyndolyn Ozard RESL Signature:

ICS 204 Date/Time: 11/22/2018 2200 Personnel Count: 13

ASSIGNMENT LIST (ICS 204 WF)

CONTROLLED UNCLASSIFIED
INFORMATION//BASIC

1. Incident Name: Camp Law/Rescue	2. Operational Period: Date From: 11/23/18 Date To: 11/24/18 Time From: 0700 Time To: 0700	3. Branch Staging Clark
4. Operations Personnel: Operations Section Chief: Sean Norman Branch Director: Division/Group Supervisor: Spencer Mallinger/Jason Bar		Page 1 of 1

5. Resources Assigned:		** Resources Below in Bold are 12 Hour **						
Resource Identifier	ALS	LWD	Leader	Personnel	Request #	Hours	Reporting Location	
Veterinary-(707)696-9000			Jeff Smith	1		0700-1900	5455 Clark Rd	
Veterinary-(707)337-0370			Kieth Rode	1		0700-1900	5455 Clark Rd	
Veterinary-(925)997-9990			Jay Kerr	1		0700-1900	5455 Clark Rd	

6. Work Assignments:
Maintain 3 minute response time.

7. Special Instructions:
Clark Staging is located at 5455 Clark Rd, Paradise.
NIFC C1 and NIFC C5 are assigned for tactical and branch to branch communications.
DECON in the field. See FIELD DECON LOCATION page in IAP for field decontamination locations.

8. Communications

Name	Ch	Function	Rx Freq	Rx Tone	Tx Freq	Tx Tone	Notes
COMMAND1		COMMAND	700 Encrypted		700 Encrypted		
CALCORD	15	MEDICAL TAC	156.0750	156.7 (T6)	156.0750	156.7 (T6)	
BCSO MAIN	16	EMERGENCY	154.7250	107.2	155.4150	186.2	

9. Prepared by: Name: Gwyndolyn Ozard RESL Signature:

ICS 204 Date/Time: 11/22/2018 2200 Personnel Count: 3

CONTROLLED UNCLASSIFIED INFORMATION//BASIC



Incident Weather Forecast



FORECAST NO: 15
PREDICTION FOR: SATURDAY
SHIFT DATE: November 23, 2018
TIME/DATE ISSUED: November 22, 2018 2000 PDT

INCIDENT: Camp Recovery
UNIT: CA-BTU
SIGNED: Aviva Braun IMET(T) and
Jim Wallmann IMET

AB

JW

**WEATHER DISCUSSION: ... FLASH FLOOD/DEBRIS FLOW WATCH CONTINUES THROUGH FRIDAY...
...WIND ADVISORY CONTINUES THROUGH FRIDAY...**

Moderate to heavy rains continue through the day Friday along with gusty southwest winds. A Flash Flood Watch and Wind Advisory remain in effect through Friday at 1600 for the burn area. Rainfall totals for the event remain up to 6 inches with locally higher amounts possible for the north and east sides of the fire. Rain becomes light to moderate Friday night, ending by 1200 Saturday with dry conditions expected for the next few days. Gusty northeast winds develop across the ridgelines and in wind-aligned drainages beginning Saturday night as a ridge of high pressure builds aloft. Next round of showers move into the area as soon as Tuesday.

WEATHER FORECAST FOR FRIDAY: ... HEAVY RAIN AND GUSTY SOUTH- SOUTHWEST WINDS...

WEATHER: Consistent moderate to heavy rain continues through the day with gusty southwest winds.

MAX TEMPERATURE: 45-55 degrees

MIN TEMPERATURE: 40-50 degrees

MIN HUMIDITY: 100%

20 FOOT WIND:

SLOPE/VALLEY - South-southwest 10-20 mph with gusts to 30 mph. Gusts 40 mph in the afternoon. Winds diminish by midnight becoming 5-10 mph with gusts to 15. Gusts to 20 mph along the Feather.
RIDGETOP - Southwest 10-20 mph with gusts to 35 mph. Gusts to 45 mph in the afternoon. Winds diminish by midnight becoming 10-15 mph with gusts to 25 mph.

WEATHER FORECAST FOR SATURDAY: ...SHOWERS IN THE MORNING, NORTHEAST WINDS NIGHT...

WEATHER: Light showers in the morning with dry conditions in the afternoon.

MAX TEMPERATURE: 50-60 degrees

MIN TEMPERATURE: 40-50 degrees

MIN HUMIDITY: 55-65%

20 FOOT WIND:

SLOPE/VALLEY: Light, terrain-driven winds through the day. Winds increasing from the northeast 10-20 mph with gusts up to 30 mph after 2000 along the Feather River drainage and other NE-SW aligned valleys. Lighter winds down near Chico and Oroville.
RIDGETOP: Light, terrain-driven winds through the day. Northeast 5-15 mph with gusts to 30 mph after 2000.

EXTENDED FORECAST:

SATURDAY NIGHT – MONDAY: Drier conditions are in store as a ridge of high pressure builds aloft. Gusty northeast winds 10-20 mph with gusts to 35 mph overnight on ridges and aligned canyons, otherwise 5-10 mph with gusts to 20 mph. Max temps 55-60. Cloud cover mainly clear, but with some increase in cloud cover Monday afternoon.

TUESDAY - WEDNESDAY: Becoming wetter again with a seasonable cold front moving through. Rain will be heaviest Tuesday night with rain totals of ¼ to ¾ inches possible through Wednesday afternoon. Max temps 50-55. Winds will be south to southeast 10-15 mph with gusts to 25 mph.



SAFETY MESSAGE

CAMP



18-GA-BTU-016737 November 23RD thru 25TH, 2018 0700-0700

S
A
F
E
T
Y

HAZARD TREES

FIRE DAMAGED TREES IN and AROUND the FIRE AREA

Watch Out

- Working under and around conifers and oak trees
- Be aware of snags and widow makers
- Fire weakened and drought stressed trees

Mitigation

- Be vigilant and alert, "Look-Up" when working under and around any trees
- Post lookouts when necessary to mitigate a hazard within a stand of trees
- Isolate HAZARD trees with red and white, "THREE STRIPES you're out" flagging

INCLEMENT WEATHER

INCREASED POTENTIAL FOR ACCIDENT DUE TO RAIN AND WIND

Watch Out

- Vehicle maintenance records and annual maintenance
- First rains for this year / Wet and Oil slick roads in and around the fire perimeter
- The dirt roads within and around the fire perimeter are known for thick and deep mud production

Mitigation

- Confirm your vehicle maintenance is up-to-date and perform a daily safety inspection prior to going out on the line
- Drive for the conditions and not the speed limit, be cognizant of roadside workers
- Keep fire engines and other heavy equipment on asphalt and improved roads, pre-plan for smaller use to make emergency access to remote areas.

CITIZEN REPOPULATION

EVACUEES WILL BE RE-ENTERING FIRE EFFECTED AREAS

Watch Out

- Increased holiday weekend traffic and distracted drivers
- Potentially highly emotional citizens as repopulation continues and the reality of loss this community has suffered
- Unknown hazards by citizens re-entering burned areas

Mitigation

- Drive slowly and defensively. Calm the citizens, calm yourself. Set the example
- Remain patient and compassionate as we continue to be this areas fire department. Drive slow and be courteous, cautious and caring when travelling the area
- Be diligent and supportive to assist residence re-entering their properties

S
A
F
E
T
Y

S
A
F
E
T
Y

E
V
E
R
Y
O
N
E
S

R
E
P
O
N
S
I
B
I
L
I
T
Y



Douglas Michael Ferro
IMT 4 Safety Officer

TAILBOARD SAFETY TOPICS

LARGE AMOUNTS OF RAINFALL IN FIRE AREA

ARE YOU IN AN AREA SUBJECT TO FLASH FLOODING, MUD OR DEBRIS?

Watch Out For

- Rapidly Changing Conditions – Expect the Unexpected!
- Increase water flows or raising waters
- Tree fall during storm conditions
- The need to support early and immediate evacuation of civilians
- One way in One Way Out Situations
- Washouts and Sinkholes
- Mud, silt and reactivated retardant causing road slick hazards

Mitigation

- Avoid entering the water – if you must, you must wear a PFD!
- React early to increasing flows and raising waters – escape early
- Don't be Complacent – these are not routine emergencies – don't under estimate the power of hydraulics
- React to unstable looking conditions – Mud Slides, Leaning Trees and undermined roads
- LCES Early!
L-ookouts posted – Post early with a lookout that understands the situation

C-ommunications (Establish a Plan and make it known using Face to Face and Radios)

E-scape Routes are recognized and made known to emergency personnel. In Flood conditions, consider shorter routes and earlier trigger points – Get to high ground

S-safety Zones are identified and large enough to assemble lots of equipment and personnel, perform a PAR

- Be on the lookout of other hazards such as hazardous materials, contaminated water, large debris in current and electrical hazards as examples



INCIDENT ACTION PLAN SAFETY ANALYSIS (ICS 215A)



1. Incident Name: CAMP INCIDENT		2. Incident Number: 18-CA-BTU-016737
3. Date/Time Prepared: Date: 11/22/2018 Time: 1600 hours		4. Operational Period: Date From: 11/23/2017 Date To: 11/26/2017 Time From: 0700 hours Time To: 0700 hours
5. Incident Area	6. Hazards/Risks	7. Mitigations
Div. ALL Contingencies Rescue	Fatigue – Physical and Mental	Continually monitor your crew for fatigue and illness. Rehab your crew; take breaks out of the smoke if possible. Recognize the signs and symptoms.
Div. All BRN. All	Powerline Infrastructure / Low Powerlines	Be aware powerline infrastructure has been re-energized in some areas.
Div. ALL Rescue Contingencies	Hazard Trees / Weak Roots and saturated soils	No extended breaks or work under trees. Post lookouts when working under trees. Remove hazard trees safely. IRPG p.22
Div. ALL Rescue Contingencies	Inclement Weather and Driving	Drive with extreme caution, lights on, slow and be alert of distracted drivers. Pull equipment off of the line onto the asphalt.
Div. ALL Rescue Contingencies	Poor Communications / Including Cell	Due to the steep canyons tactical frequencies may or may not work. Preplan a backup relay system.
Div. ALL Rescue Contingencies	Burnt Residential and Commercial Structures	Brief crews on the hazards, supervisors must provide a brief on the complexities and the systematic work in these locations.
Div. ALL Rescue Contingencies	Steep Terrain / Rolling Rocks / Mine Shafts	Watch footing, maintain downhill tool placement. Be aware of loose material becoming dislodged. Reports of Mine Shafts in and around the fire perimeter.
Div. ALL Rescue Contingencies	Wildlife and Domestic Animals	Avoid contact with any domestic or wild animals. Contact law enforcement for animal control response.
Div. ALL Rescue Contingencies	Unburned and partially burned areas / Re-burn potential	LCES, Utilize worst case scenario when working in or around pockets of unburned fuels, or areas that are partially. IRPG p. 7
ICP	Demobilization	Drive safely and be on the lookout for ICP pedestrian traffic. Drive safely and monitor fatigue when traveling to your destination.
Div. ALL Rescue Contingencies	Personal Protective Equipment- Including Particulate Airway Protection	Wear the appropriate PPE for all operations until your supervisor indicates you're safe to remove them. Use particulate mask as needed
Div. ALL Rescue Contingencies	Complacency / Engage your personnel during Ops Briefing and Tailgate Safety Briefings	Remain engaged while not working on the line. It is critical all line personnel are briefed and prepared for response at all times.
Rescue	K9 Safety	Use TICs to assist K9s from stepping into hot ash.
Rescue	DECONTAMINATION	Remove and Bag PPE. DECON prior to entering your personal vehicle
8. Prepared by (Safety Officer): Name: Douglas M. Ferro		Signature:
Prepared by (Deputy Operations Section Chief): Name: Josh Bischof		Signature:
ICS 215A	Date/Time: 11/22/2018, 1600 Hours	

INCIDENT RADIO COMMUNICATIONS PLAN

Incident Name

Camp - LAW Branch - Coroner

Date/Time Prepared

Nov 21, 2018/ 1730hrs

Operational Period Date/Time

Nov 22, 2018 / 0700hrs - 1900hrs


Ch #	Function	Channel Name/Trunked Radio System Talkgroup	Assignment	RX Freq	N or W	RX Tone/NAC	Tx Freq	N or W	Tx Tone/NAC	Mode A, D or M	Remarks
1	Command	COMMAND 1	Encrypted Command							D	Main Command Net
2	Command	COMMAND 2	Encrypted Command							D	Coroner/Anthropology/Investigations
3	Tactical	TAC A	Encrypted Tactical							D	ALPHA Team
4	Tactical	TAC B	Encrypted Tactical							D	Paradise Branch - Group B
5	Tactical	TAC C	Encrypted Tactical							D	Paradise Branch - Group C
6	Tactical	TAC D	Encrypted Tactical							D	Paradise Branch - Group D
7	Tactical	TAC E	Encrypted Tactical							D	Paradise Branch - Group E
8	Tactical	TAC F	Encrypted Tactical							D	Paradise Branch - Group F
9	Tactical	TAC G	Encrypted Tactical							D	Paradise Branch - Group G
10	Tactical	TAC H	Encrypted Tactical							D	Concow Branch - Group H
11	Tactical	TAC I	Encrypted Tactical							D	Concow Branch - Group I
12	Tactical	TAC J	Encrypted Tactical							D	Magalia Branch - Group J
13											
14											
15	MEDICAL TAC	CALCORD	MEDICAL Tactical	156.0750N		CSQ	156.0750N		156.7	A	Medical Tactical/Coordination
16	EMERGENCY	BCSO MAIN	EMERGENCY	154.7250N		107.2	155.4150N		186.2	A	BCSO Comm Center
17											
18											
19											
20											

Prepared By (Communications Unit)

Bill Corey, COML-AH (Sutter Co Sheriff) 530-682-6699 cell

Incident Location
County BUTTE State CA Latitude N Longitude

The convention calls for frequency lists to show four digits after the decimal place, followed by either an "N" or a "W", depending on whether the frequency is narrow or wide band. Mode refers to either "A" or "D" indicating analog or digital (e.g. Project 25) or "M" indicating mixed mode. All channels are shown as if programmed in a control station, mobile or portable radio. Repeater and base stations must be programmed with the Rx and Tx reversed.

INCIDENT RADIO COMMUNICATIONS PLAN		Incident Name		Date/Time Prepared		Operational Period Date/Time					
Camp - LAW Branch - Security/Evac		November 20, 2018		Until Updated or Terminated							
Ch.	Function	Channel Name	Assignment	RX Freq	N or W	RX Tone/NAC	TX Freq	N or W	TX Tone/NAC	Mode	Remarks
Law Enforcement											
	Command	BCSO MAIN	Butte Co	154.7250N		107.2	155.4150		186.2	A	Fire Patrol/Crime Suppression
	Command	CALAW 1	Statewide	154.9200N		CSQ	154.9200N		156.7	A	VHF Mutual Aid
	Operations	LG LAW	Butte Co	155.9400N		71.9	158.7750N		71.9	A	Regular Patrol Operations
	Tactical	BOAR	Butte Co	151.4900N		114.8	155.1150N		173.8	A	
	Medical TAC	CALCORD	Statewide	156.0750N		156.7	156.0750N		156.7	A	
Interoperability/Mutual Aid (Gateway Patches)											
*	Gateway	CALAW1	VHFStatwld Interop	154.9200N		156.7	154.9200N		156.7	A	* These FOUR frequencies will be patched together during the event for a wide-area, multi-agency, multi-discipline coordination/command net.
*	Gateway	CALAW4 SUTR	UHF Statwld Interop	460.0250N		156.7	465.0250N		156.7	A	
*	Gateway	CALAW8	800Statewld Interop	853.5125N		156.7	808.5125N		156.7	A	
*	Gateway	BCSO MAIN	Butte Co	154.7250N		107.2	155.4150		186.2	A	
<p>Notes: Gateway Patches are required until further notice for mutual aid interoperability with BCSO Comm Center.</p>											
<p>Prepared By (Communications Unit)  Bill Corey, COML-AH (530) 682-8899 del SCSO MICC Phone: (530) 218-9093 or (530) 788-3437.</p>											

The convention calls for frequency lists to show four digits after the decimal place, followed by either an "N" or a "W", depending on whether the frequency is narrow or wide band. Mode refers to either "A" or "D" indicating analog or digital (e.g. Project 25) or "M" indicating mixed mode. All channels are shown as if programmed in a control station, mobile or portable radio. Repeater and base stations must be programmed with the Rx and Tx reversed.

ICS 205 - INCIDENT RADIO COMMUNICATIONS PLAN

CONTROLLED UNCLASSIFIED INFORMATION/BASIC

1. Incident Name: Camp Incident Channels	2. Date/Time Prepared Date: 11/22/2018 Time: 1930	3. Operational Period: Date To: 11/26/18 Time To: 0700
---	--	---

4. Communications		Assigned To		Rx Freq	Rx Tone	Tx Freq	Tx Tone	Notes
Ch#	Function	Name						
1	COMMAND	BUT SUP T2	COMMAND	154.4150	123.0	159.0000	123.0	TONE 2 SUNSET
2	COMMAND	BUT SUP T4	COMMAND	154.4150	123.0	159.0000	136.5	TONE 4 BALD MTN
3	COMMAND	BUT SUP T5	COMMAND	154.4150	123.0	159.0000	146.2	TONE 5 MT. ST. JOHN
4	COMMAND	BUT SUP T13	COMMAND	154.4150	123.0	159.0000	141.3	TONE 13 BLOOMER MTN
5	A/G CMD	A/G CDF T18	AIR TO GROUND	159.3450	192.8 (T16)	159.3450	192.8 (T16)	A-G COMMAND
6	A/G TAC	A/G CDF T25	AIR TO GROUND	159.2775	192.8 (T16)	159.2775	192.8 (T16)	A-G TACTICAL
7	TACTICAL	CDF T27	BR I / II / III	159.3075	192.8 (T16)	159.3075	192.8 (T16)	
8	TACTICAL	CDF T28	BR VI / XI	151.1825	192.8 (T16)	151.1825	192.8 (T16)	
9	TACTICAL	CDF T29	SUP REPAIR	151.3475	192.8 (T16)	151.3475	192.8 (T16)	
10	TACTICAL	CDF T30	NOT ASSIGNED	151.3925	192.8 (T16)	151.3925	192.8 (T16)	NOT ASSIGNED
11	TACTICAL	CDF T31	DIV CC / LL / MM	159.3825	192.8 (T16)	159.3825	192.8 (T16)	
12	TACTICAL	CDF T32	NOT ASSIGNED	151.2425	192.8 (T16)	151.2425	192.8 (T16)	NOT ASSIGNED
13	TACTICAL	GDF T34	NOT ASSIGNED	151.4675	192.8 (T16)	151.4675	192.8 (T16)	NOT ASSIGNED
14	TACTICAL	CDF T35	NOT ASSIGNED	159.3225	192.8 (T16)	159.3225	192.8 (T16)	NOT ASSIGNED
15	MEDICAL	CALCORD	MEDICAL	156.0750	156.7 (T6)	156.0750	156.7 (T6)	
16	EMERGENCY	GUARD	EMERGENCY	168.6250		168.6250	110.9	
17								
18								
19								
20	EMERGENCY	GUARD	EMERGENCY	168.6250		168.6250	110.9	

5. Special Instructions
 Camp Communications 530-417-4559

6. Prepared by (Communications Unit Leader): Name: Tom Webb	Signature:
ICS 205 - CONTROLLED UNCLASSIFIED INFORMATION/BASIC	Date/Time: 11/22/18 1930

ICS 205 - INCIDENT RADIO COMMUNICATIONS PLAN

1. Incident Name: Camp SAR Support	2. Date/Time Prepared Date: 11/22/2018 Time: 1930	3. Operational Period: Date To: 11/26/18 Time To: 0700
--	--	---

4. Communications									
Ch#	Function	Name	Assigned To	Rx Freq	Rx Tone	Tx Freq	Tx Tone	Notes	
1	COMMAND	BUT SUP T2	COMMAND	154.4150	123.0	159.0000	123.0	TONE 2 SUNSET	
2	COMMAND	BUT SUP T4	COMMAND	154.4150	123.0	159.0000	136.5	TONE 4 BALD MTN	
3	COMMAND	BUT SUP T5	COMMAND	154.4150	123.0	159.0000	146.2	TONE 5 MT. ST. JOHN	
4	COMMAND	BUT SUP T13	COMMAND	154.4150	123.0	159.0000	141.3	TONE 13 BLOOMER MTN	
5	AIR TO GROUND	A/G CDF T18	ALL DIVS	159.3450	192.8 (T16)	159.3450	192.8 (T16)	A-G COMMAND	
6	A/G TAC	A/G CDF T25	AIR TO GROUND	159.2775	192.8 (T16)	159.2775	192.8 (T16)	A-G TACTICAL	
7	SUPPORT	NIFC C1	SUPPORT	170.97500		168.70000	110.9 (T1)	REPEATED LINKED TO C5 SAWMILL	
8	SUPPORT	NIFC C5	SUPPORT	169.75000		167.10000	110.9 (T1)	REPEATED LINKED TO C1 BLOOMER	
9	TACTICAL	VTAC11	PARADISE	151.1375	156.7 (T6)	151.1375	156.7 (T6)		
10	TACTICAL	VTAC12	MAGALIA	154.4525	156.7 (T6)	154.4525	156.7 (T6)		
11	TACTICAL	VTAC14	CREEK	159.4725	156.7 (T6)	159.4725	156.7 (T6)		
12	TACTICAL	VFIRE 24	CONCOW	154.2725	156.7 (T6)	154.2725	156.7 (T6)		
13	TACTICAL	VFIRE 25	CHEROKEE	154.2875	156.7 (T6)	154.2875	156.7 (T6)		
14	TACTICAL	VFIRE 26	NOT ASSIGNED	154.3025	156.7 (T6)	154.3025	156.7 (T6)	NOT ASSIGNED	
15	MEDICAL	CALCORD	MEDICAL	156.0750	156.7 (T6)	156.0750	156.7 (T6)		
16	EMERGENCY	GUARD	EMERGENCY	168.6250		168.6250	110.9		
17									
18									
19									
20	EMERGENCY	GUARD	EMERGENCY	168.6250		168.6250	110.9		

5. Special Instructions
 Camp Communications 530-417-4559

6. Prepared by (Communications Unit Leader): Name: Tom Webb	Signature: 
ICS 205 - CONTROLLED UNCLASSIFIED INFORMATION/BASIC	NIMS IAP Date/Time: 11/22/18 1930

MEDICAL PLAN ICS 206	INCIDENT NAME	DATE & TIME PREPARED	OPERATIONAL PERIOD
	CAMP	11/22/18 1700HRS	11/23/18-11/26/18 0700-0700HRS

MEDICAL AID STATIONS			
NAME	LOCATION	CONTACT NUMBER	SERVICE LEVEL

TRANSPORTATION (Indicate air or ground)			
NAME	LOCATION	CONTACT NUMBER	SERVICE LEVEL
Butte County EMS	Chico, CA.	530-895-9124	ALS
Air Ambulance- Reach /CALSTAR	Marysville, CA.	800-338-4045	RN
Enloe Air Ambulance	Chico, CA.	800-344-1863	RN

INCIDENT AMBULANCES

NAME	ADDRESS	PHONE #	TRAVEL TIME- minutes		Trauma Center	Burn Center	Helipad
			AIR	GROUND			
Oroville	2767 Olive Hwy. Oroville, CA.	530-532-8334	12	37	<input type="checkbox"/> No	<input type="checkbox"/> No	<input checked="" type="checkbox"/> Yes
Plumas District Hospital	1065 Bucks Lake Rd. Quincy, CA.	530-283-7110	16	50	<input type="checkbox"/> No	<input type="checkbox"/> No	<input checked="" type="checkbox"/> Yes
Orchard Biggs Memorial	240 Spruce St. Gridley, CA.	530-846-5671	15	40	<input type="checkbox"/> No	<input type="checkbox"/> No	<input type="checkbox"/> No
Enloe (Trauma Center)	1530 Esplanade Chico, CA.	530-332-7743	6	20	Level 2	<input type="checkbox"/> No	<input checked="" type="checkbox"/> Yes
U.C Davis Medical Center	2315 Stockton Blvd. Sacramento, CA.	916-734-3790	37	108	Level 1	<input checked="" type="checkbox"/> Yes	<input checked="" type="checkbox"/> Yes

MEDICAL EMERGENCY PROCEDURES

EMERGENCY FREQUENCY: CALCORD

LINE EMERGENCY:
Crew Supervisor will contact the Incident Commander with patient complaint/symptoms and location.

- Incident Commander contacts:
 - Emergency Command Center
 - Request any additional resources and/or equipment needed
- Emergency Command Center contacts:
 - Proper agency/resources for emergency response
 - I.C. will run medical emergency on command channel
 - A pre-assigned tactical frequency (CALCORD) should be used for IWI and only for duration of need.

INCIDENT REPORTING PROCEDURES:
****COLLECT ALL INFO BELOW PRIOR TO INITIATING EMERGENCY****

CHIEF COMPLAINT _____
LOCATION OF PATIENT _____
POINT OF CONTACT _____
TRANSPORTATION REQUESTED BY: AIR ___ **GROUND** ___
POINT OF PICKUP _____
LAT _____ **LONG** _____
PATIENT UNIT ID _____
IS AN LINE MEDIC WITH PATIENT: YES ___ **NO** ___
AGE _____
SEX: MALE ___ **FEMALE** ___

ALL EMERGENCIES---Secure the area and identify witnesses for later investigation. Keep an accurate log of events.

Hospital	LAT	LONG
Oroville	39 30.27	121 32.52
Plumas District	39 56.41	120 57.72
Orchard Biggs	39 22.10	121 41.40
Enloe Trauma Center	39 44.50	121 51.10
U.C Davis	38 33.33	121 27.32

PREPARED BY: (Medical Unit Leader): Name: Darin Nelson Signature: _____

APPROVED BY: (Safety Officer): Name: Jack Piccinini Signature: _____



Camp Fire L.E. Briefing
11-21-18 Night Shift 1900-0700

Situation:

Fire Status:

153,336 acres 80% contained
13,500+ homes destroyed
83 confirmed deaths
1000+ missing persons
52,000 evacuated, 1400 in shelters



goo.gl/JSMWpe

Weather:

Max Temp: 40-50
Min Humidity: 90-100%
Southeast winds and rain overnight.

Flash flood / Debris flow watch Weds-Fri

Wet conditions continue for this area. Several inches of rain are expected with 3-4 inches Thursday into Saturday, for a total of 4-6 inches over the rain event. Moderate to locally heavy may be possible by Friday morning. Snow possible above 5000-5500 feet, Thursday.

Hazards:

Officer Safety issues
Falling trees / telephone poles
Downed power lines
Traffic

Evacuation orders/ Warnings:

Berry Creek: Evacuation order Northbound Encina Grande above Choc Taw Ridge / Northbound French Creek Rd at Stephens Ridge Rd / Northbound Highway 162 at Four Mile Ridge Rd

Magalia: Evacuation Order below burned area.

Paradise: Evacuation Order.

Butte Creek Drainage: Evacuation Order Centerville Rd North of Bean Flat Rd / Honey Run Rd North of Merlin Ln / Skyway Rd North of Crossroads. Skyway Crossroads also closed.

Concow / Yankee Hill: Evacuation Order.

Cherokee: Evacuation Order

Northbound Red Tape Rd at Condor Rd/ Rocky Top Rd at Cherokee Rd / Vinton Gulch at Cherokee Rd / Crystal Pines at Cherokee Rd / Eastbound

Hwy 70 at West Branch Bridge

Openings / Re-population

Berry Creek: Open except for above listed Evacuation Order areas

Magalia: Open above burned areas including Coutolenc, Lovelock, Stirling City

Forest Ranch: Open

Cherokee: Open except for above listed Evacuation Order areas

Messilla Valley: Open

Lower Clark: Open Clark Rd and all side roads from Hwy 70 to Round Valley Ranch Rd.

Hamlin Canyon / Lower Neal: Open Hwy 99 at Neal to Wayland.

Mission:

- Provide for public and personnel safety
- Respond to calls for service
- Provide security in the affected areas
- Prepare for re-population
- Respond to and investigate coroners matters

Execution:

Coroners Issues:

Do Not Put out radio traffic about Coroner's cases*

****If remains are located as a result of a welfare check, stop and DO NOT CALL the RP listed on the call sheet.****

If remains are located, write down description of location (Inside structure, Inside vehicle, Outside)

Mark location of remains with flagging, use caution not to disturb site

Notify BCSO dispatch by phone ***530-538-3845*** of location and number of decedents

Day: Maintain security of scene until directed otherwise by Coroner's division

Night: No Coroner's Cases will be taken during night shift. Provide extra patrols throughout shift

Traffic Control Points:

If a traffic control point appears to be in the wrong location, providing the wrong directions to citizens or missing altogether, notify the Operations Sergeant to relay to the Liaisons at Fire ICP. Do not give directions to traffic control personnel (CHP or National Guard).

Peer support:

Peer support is available from Chaplains and doctors at the staging area and in the field. County employees check your email regarding meeting about resources.

Deployment:

Get lunches, waters, ICS 214 forms, maps, evacuation logs, fuel
Download Avenza Maps on cell phones. Scan QR code on maps.
Standby outside building for team selections
BCSO Team Leaders will call for teams by agency
BCSO Team Leaders will provide additional briefing
Check out fire shelter if assigned to an active fire area
Log starting mileage on ICS 214
Deploy to assigned areas
Log all activities on ICS 214 forms

Fuel

Fuel is available at Forebay. Fuel truck is located in south dirt parking area. Personnel should be present to assist with fueling 24 hours.

De-mob:

At end of shift:
Return to staging at Forebay
Return fire shelters
Sign out of roster
Fully complete and return ICS 214 forms

Lodging:

Location pending-contact OPS if needed

Administration:

See attached ICS command chart

Communications:

Primary: BCSO Main Net
Cal law1 / 4 / 8 linked to BCSO Main net
BCSO Patrol:***** LG*****
Alternate: Cell phone where available

Medical:

Provide first aid

Report incident via BCSO Main Net

Request appropriate resources (Ground / Air ambulance and location)

Nearest Hospitals:

Enloe Hospital 1531 Esplanade, Chico

Oroville Hospital 2767 Olive Highway, Oroville

Shelter Locations

Butte County Fairgrounds 199 East Hazel St, Gridley **Open**

Bidwell Junior High 2376 North Ave, Chico **Open**

Yuba Sutter Fairgrounds 442 Franklin St, Yuba City **Closed**

Glenn County Fairgrounds. 221 East Yolo St, Orland **Full**

Church of the Nazarene (Oroville) 2238 Monte Vista Dr, Oroville **Full**

Neighborhood Church 2801 Notre Dame Blvd, Chico **Full**

Animal Control Issues

Animal Control is only responding to injured animals at this time. Do not call animal control to feed animals. (If you want animal food to take with you, it is available at staging area.) Text the address and a picture of the animal to 916-206-5433.

Paradise pet food cache at Rite Aid at Clark and Elliott

Small Animals 2279 Del Oro, Oroville

Large Animals Butte County Fairgrounds 199 Hazel St, Gridley


Additional Info (L.E. Only)

See attached QR code for updated maps and info

Or type this case sensitive link into your web browser: "goo.gl/JSMWpe"

Paradise Strong stickers available through Sgt Hess from Marysville PD for \$5. Fundraiser from the Paradise High Football Team

FIELD DECON LOCATIONS



All teams and crews are to do field decon at one of the approved decontamination sites prior to reporting to base camp.

Site 1: Butte College Public Safety Center

2320 Forest Ave Chico, CA 95928

Site 2: The intersection of Skyway cross of Princeton Way in front of the Paradise Apartments.

4911 Skyway Paradise, CA 95969

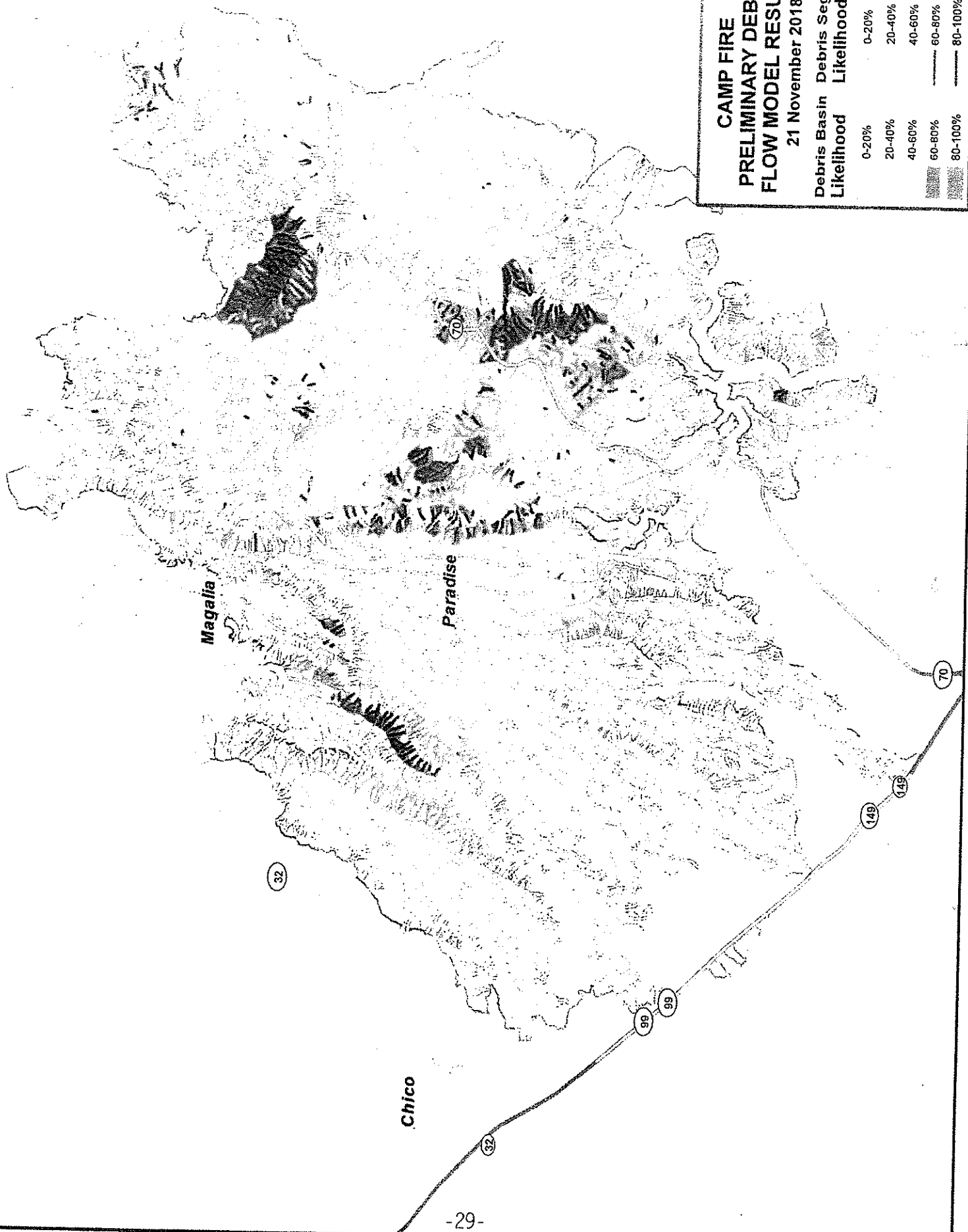
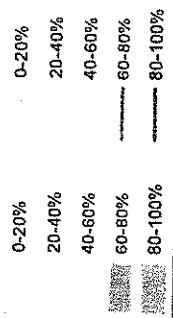
Site 3: Pines Yankee Hill Hardware Store. (In the Yankee Hill Area)

11300 CA-70 Oroville, CA 95965

**CAMP FIRE
PRELIMINARY DEBRIS
FLOW MODEL RESULTS**

21 November 2018

Debris Basin Debris Segment
Likelihood Likelihood



FUEL

Parking Area B

Exit

Fair Maintenance Complex

USAR Parking

Equipment Parking

Handicap Parking

Sleeper Trailers

Showers/Laundry

Lunch Handout

Feeding

Hotel

Agzibit

First Aid

P.G&E Grandstands

Way Traffic

DECON

Search Rescue Briefing

Radio Hand Out

Search and Rescue Parking

LE

Search & Rescue

LE Office

USAR Briefing

Search Rescue / USAR

Over flow Sleeping

CARNIVAL

Cal Fire Trailers

Clerical LE Parking

GIS

LE Briefing

South Gate

CDRC Sleeping

LE Entrance

Facilities Map

























Camp Fire
CA BTU 016737


Silver Dollar Fair Grounds

0 50 100 150 200 Feet




Search Icons, Symbol Name, and Symbol Description

Number	Symbol	Name	Description
&01		Structure No Damage	Low Risk, low probability of further collapse
&02		Structure Damaged	Medium Risk, structure is moderately damaged
&03		Structure Failed	High Risk, may be subject to sudden collapse
&04		Structure Destroyed	Complete destruction of structure
&05		Assisted	Material assistance provided to residents
&06		Evacuated	Survivors transported to collection point
&07		Rescued	Technical rescue that required physical intervention
&08		Follow-Up Form	Additional information required not adequately described by symbol set
&09		Victim Detected	Potential victim detected (including canine alert or intelligence)
&10		Confirmed Victim	Confirmed live survivor (visual, audible, physical confirmation)
&11		Human Remains	Confirmed victim determined to be deceased
&12		Human Remains Removed	Human remains removed from specific location
&13		Shelter in Place	Survivors have chosen to remain at location
&14		Animal Issue	Issue including aggression, location, assistance needed, etc
&15		Fire Incident	General fire occurrence
&16		Hazardous Material Incident	Nuclear, biological, or chemical incident
&17		Targeted Search	Specific location or condition requiring increased search effort
&18		Flood/Water Level	Predetermined site for documentation of water line
&19		Helicopter Landing Site	Appropriate site for landing zone
&20		Route Blocked	Inaccessible route by land or water
&21		Extra 21	Mission specific placeholder to be determined (e.g. abandoned vehicle, commercial structure, evidence)
&22		Extra 22	Mission specific placeholder to be determined
&23		Extra 23	Mission specific placeholder to be determined
&24		Extra 24	Mission specific placeholder to be determined




FEMA Structures/Hazards Marking



- 2x2ft (60x60cm)
- Structure relatively safe for US&R operations



- Structure significantly damaged
- Shoring/removal of hazards may be required



- Structure not safe for normal US&R operations
- Extensive safety measures must be taken before entry



- To right of box:
 - Date
 - Hazards
 - Time
 - TF ID


28 JUN 03
NATURAL GAS
1432HRS
NE-TF1

15 Sep 2003

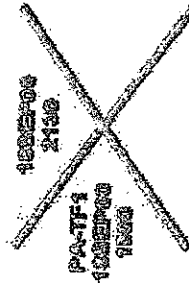
US&R-23-FG

5-5


FEMA Search Assessment Marking



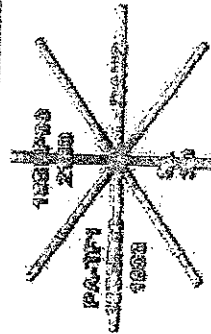
- Single slash upon entry into structure
- TF ID, date & entry time noted
- Indicates ongoing search



- Crossing slash upon exit
- Upon exit, date and time noted in top field
- Additional information placed in open areas of "X"



- Right - hazards
- Bottom - # of victims



- When new search completed, crosses out previous, and complete new search assessment marking

15 Sep 2003

US&R-23-FG

5-5

UNIT LOG (ICS 214)

1. Incident Name: <p style="text-align: center;">Camp Law/Rescue</p>	2. Operational Period: Date From: 11/23/18 Date To: 11/24/18 Time From: 0700 Time To: 0700
--	--

3. Unit Name/Designators	4. Unit Leader (Name and ICS Position)
---------------------------------	---

5. Personnel Assigned/Designators

NAME	ICS POSITION	HOME BASE

6. Activity Log (Continue on Reverse)

TIME	MAJOR EVENTS

7. Prepared By:	Date/Time:
------------------------	-------------------