

INCIDENT ACTION PLAN

CAMP LAW/RESCUE INCIDENT

CA-BTU-016737

LAW / RESCUE

Tuesday



OPERATIONAL PERIOD

11/20/2018 0700

to

11/21/2018 0700

INCIDENT OBJECTIVES (ICS 202)

1. Incident Name: <p style="text-align: center;">Camp Law/Rescue</p>	2. Operational Period: Date From: 11/20/2018 Date To: 11/21/2018 Time From: 0700 Time To: 0700
---	---

3. Objective(s):

Management Objectives

- Provide for and maintain public and first responder safety by utilizing the incident safety analysis process.
- Protect all critical infrastructure to include communication towers, water systems, natural gas, railroad and highways.
- It is the Unified Incident Commander's Leader's Intent to ensure transparent, timely and accurate communication at all levels of the incident.
- Be financially responsible for all management and fire suppression tactics.
- Foster and enhance community and political relationships.
- All management actions and efforts will be focused on serving, safeguarding and protecting the citizens and natural resources of Butte County.

Law Branch Control Objectives

- Recover and account for missing civilians

General Situational Awareness:

Steep and rugged terrain, critically dry and receptive fuel beds, active area for fire history and drought stressed trees.

5. Site Safety Plan Required? Yes No

Approved Site Safety Plan(s) Located at:

6. Incident Action Plan

<input checked="" type="checkbox"/> ICS 203	<input checked="" type="checkbox"/> ICS 215A	<input type="checkbox"/> Phone List	<input type="checkbox"/> Fire Suppression Repair Plan
<input checked="" type="checkbox"/> ICS 204	<input checked="" type="checkbox"/> ICS 220	<input type="checkbox"/> Training Message	<input type="checkbox"/>
<input checked="" type="checkbox"/> ICS 205	<input type="checkbox"/> Incident Map	<input type="checkbox"/> Travel Map	<input type="checkbox"/>
<input checked="" type="checkbox"/> ICS 206	<input checked="" type="checkbox"/> Weather Forecast	<input type="checkbox"/> Demob Plan	<input type="checkbox"/>
<input type="checkbox"/> ICS 208	<input checked="" type="checkbox"/> Fire Behavior	<input type="checkbox"/> Finance Message	<input checked="" type="checkbox"/> ICS 214

7. Prepared By: Scott Beesley	Position/Title: PSC	Signature: <u>Scott Beesley</u>
8. Approved by Incident Commander:	Al Smith	Signature: _____

ICS 202

ORGANIZATION ASSIGNMENT LIST (ICS 203)

1. Incident Name: Camp Law/Rescue		2. Operational Period: Date From: 11/20/2018		Date To: 11/21/2018	
		Time From: 0700		Time To: 0700	
3. Incident Commander(s) and Command Staff:			7. Operation Section:		
IC/UC's	Al Smith	Operations	Sean Norman		
Deputy	Jack Storm	Deputy Operations	Jerry Weidler		
Safety Officer		Night Ops			
Information Officer	Andrew Freeborn	Dep Ops Law	Dep Ops Rescue		
Liaison Officer		Branch	LAW	Sgt. Matt Rackley	
Law Enforcement Liaison		Division/Group	Security/Evac.	Sgt. Brett Marsters (Night)	
4. Agency/Organization Representatives:					
Agency/Organization	Name	Division/Group	Coroner	Sgt. Steve Collins	
CHP	Cliff Morrison	Division/Group	Anthropology		
USFS	David Brillenz	Division/Group			
State Parks	Aaron Wright	Branch	Paradise	Mike Conaty/Kim Ringeisen	
Butte Co OES	Cindi Dunsmoor	Division/Group			
SPI	Steve Roberts	Division/Group			
PG&E	Rob Cone	Division/Group			
CalOES	Kit Bailey, Pat Titus	Branch	Magalia	Jason Finney/Mike Burns	
CCC	Shawn Fry	Division/Group			
Butte Co EOC	Megan Jessee	Division/Group			
Paradise EOC	Colette Curtis	Division/Group			
BIA	Greg Perry	Branch	Creek	Jesse Alexander/ Kathy Curtis	
BIA	George Violante	Division/Group			
		Division/Group			
		Division/Group			
		Branch	Concow	Casey Dietle/John Pelichoviski	
5. Planning Section:					
Chief	Scott Beesley	Division/Group			
Deputy		Division/Group			
Resource Unit	Gwyndolyn Ozard / Kati Roske / Bennett Malloy	Branch			
Situation Unit		Staging Area	Clark	Hector Vasquez	
Documentation Unit		Division/Group			
Demobilization Unit		Division/Group			
GISS		Branch	Public Works		
FBAN		Division/Group			
IMET		Division/Group			
Training Tech Spec		Division/Group			
Archaeologist		Air Operations Branch		Director:	
Hired Equipment Tech		Air Support Group Supervisor			
Air Resource Advisor		Air Tactical Group Supervisor			
		Helibase Manager			
6. Logistics Section					
Chief	Ivan McGurk				
Deputy					
8. Finance/Administration Section:					
Facilities Unit		Chief			
Ground Support Unit		Deputy			
Ordering		Time Unit			
Supply Unit		Procurement Unit			
Communications Unit		Comp/Claims Unit			
Medical Unit		Cost Unit			
Motel Tech Spec					
Prepared By: Name: Scott Beesley		Position/Title: PSC		Signature: 	
ICS 203		Date/Time: 11/19/2018 2300 hours		<small>NIMS IAP</small>	

ASSIGNMENT LIST (ICS 204 WF)

CONTROLLED UNCLASSIFIED
INFORMATION//BASIC

1. Incident Name: Camp Law/Rescue	2. Operational Period: Date From: 11/20/18 Date To: 11/21/18 Time From: 0700 Time To: 0700	3. Branch Division LAW Security/Evac.
4. Operations Personnel:		Page 1 of 1

Operations Section Chief: Sean Norman	Night Ops: Brett Marsters
Branch Director: Sgt. Matt Rackley	Branch Safety:
Division/Group Supervisor: Sgt. Brett Marsters (Night)	Air Attack:

5. Resources Assigned:	** Resources Below in Bold are 12 Hour **							
Resource Identifier	ALS	LWD	Leader	Personnel	Request #	Hours	Reporting Location	
DAY 31 Cars			TBD	TBD		0700-1900		
NIGHT 31 Cars			TBD	TBD		1900-1700		

6. Work Assignments:
Patrol evacuated areas.
Provide evacuation response/notification.

7. Special Instructions:
For Law Enforcement specific frequencies, see Law Branch Security 205.

8. Communications

Name	Ch	Function	Rx Freq	Rx Tone	Tx Freq	Tx Tone	Notes
BCSO MAIN		Command	154.7250	107.2	155.4150	186.2	Fire Area Patrols
CALAW1		Command	154.9200	156.7	154.9200	156.7	Fire Area Patrols
CALAW4		Command	460.0250	156.7	465.0250	156.7	Fire Area Patrols
CALAW8		Command	853.5125	156.7	808.5125	156.7	Fire Area Patrols
CALCORD		Medical	156.0750	156.7	156.0750	156.7	

9. Prepared by: Name: Gwyndolyn Ozard RESL Signature:

ICS 204 Date/Time: 11/19/2018 2200 Personnel Count: VALUE

ASSIGNMENT LIST (ICS 204 WF)

CONTROLLED UNCLASSIFIED
INFORMATION//BASIC


1. Incident Name: Camp Law/Rescue	2. Operational Period: Date From: 11/20/18 Date To: 11/21/18 Time From: 0700 Time To: 0700	3. Branch Division LAW Coroner
4. Operations Personnel: Operations Section Chief: Sean Norman Branch Director: Sgt. Matt Rackley Division/Group Supervisor: Sgt. Steve Collins		Page 1 of 1

Resource Identifier	ALS	LWD	Leader	Personnel	Request #	Hours	Reporting Location
** Resources Below in Bold are 12 Hour **							

6. Work Assignments:
Respond to death scenes and provide forensic and investigative support.
Remove deceased persons.

7. Special Instructions:

8. Communications							
Name	Ch	Function	Rx Freq	Rx Tone	Tx Freq	Tx Tone	Notes
COMMAND 1	1	COMMAND	700 Encrypted		700 Encrypted		
COMMAND 2		COMMAND	700 Encrypted		700 Encrypted		Coroner Traffic ONLY
CALCORD	15	MEDICAL	156.0750	156.7 (T6)	156.0750	156.7 (T6)	
BCSO MAIN	16	EMERGENCY	154.7250	107.2	155.4150	186.2	SO Dispatch

9. Prepared by: Name:	Gwyndolyn Ozard	RESL	Signature: 
ICS 204	Date/Time: 11/19/2018 2200	Personnel Count: 0	

ASSIGNMENT LIST (ICS 204 WF)

CONTROLLED UNCLASSIFIED INFORMATION//BASIC

1. Incident Name: Camp Law/Rescue	2. Operational Period: Date From: 11/20/18 Date To: 11/21/18 Time From: 0700 Time To: 0700	3. Branch Division LAW Anthropology
4. Operations Personnel:		Page 1 of 1

Operations Section Chief: Sean Norman	Night Ops:
Branch Director: Sgt. Matt Rackley	Branch Safety:
Division/Group Supervisor:	Air Attack:

Resource Identifier	** Resources Below in Bold are 12 Hour **						Hours	Reporting Location
	ALS	LWD	Leader	Personnel	Request #			

6. Work Assignments:

7. Special Instructions:

8. Communications							
Name	Ch	Function	Rx Freq	Rx Tone	Tx Freq	Tx Tone	Notes
COMMAND 1	1	COMMAND	700 Encrypted		700 Encrypted		
CALCORD	15	MEDICAL	156.0750	156.7 (T6)	156.0750	156.7 (T6)	
BCSO MAIN	16	EMERGENCY	154.7250	107.2	155.4150	186.2	SO Dispatch

9. Prepared by: Name: Gwyndolyn Ozard	RESL	Signature: 
ICS 204	Date/Time: 11/19/2018 2200	Personnel Count: 0

ASSIGNMENT LIST (ICS 204 WF)

CONTROLLED UNCLASSIFIED
INFORMATION//BASIC

1. Incident Name: Camp Law/Rescue	2. Operational Period: Date From: 11/20/18 Date To: 11/21/18 Time From: 0700 Time To: 0700	3. Branch Staging Paradise
4. Operations Personnel:		Page 1 of 3

Operations Section Chief: Sean Norman	Night Ops:
Branch Director:	Branch Safety:
Division/Group Supervisor: Mike Conaty/Kim Ringeisen	Air Attack:

5. Resources Assigned:		** Resources Below in Bold are 12 Hour **						
Resource Identifier	ALS	LWD	Leader	Personnel	Request #	Hours	Reporting Location	
DEPUTY ALPHA				1		0700-1900	Tall Pines Bowling	
RTF-10 ORANGE COUNTY			Dossy, Kenny	30	E-3	0700-1900	Tall Pines Bowling	
RTF SAN BERNARDINO				25		0700-1900	Tall Pines Bowling	
RTF-12 SANTA BARBARA			Sanchez, Sergio	28	E-2	0700-1900	Tall Pines Bowling	
OAKLAND US&R TF-4			Carlin, Kent	29	E-4	0700-1900	Tall Pines Bowling	
RIVERSIDE US&R TF-6			Steve McKinser	25	E-6	0700-1900	Tall Pines Bowling	
SAN DIEGO US&R-8				25		0700-1900	Tall Pines Bowling	
STA XAL 2013A			Bowron, Jamie	22	E-56 (CF)	0700-1900	Tall Pines Bowling	
STA OES 3800A			Heggstrom, Kyle	21	E-55 (CF)	0700-1900	Tall Pines Bowling	
STA XTB 4235A			Salerno, Charles	22	E-49 (CF)	0700-1900	Tall Pines Bowling	
STA XMD 5125A			Horta, Jeff	18	E-93 (CF)	0700-1900	Tall Pines Bowling	
STA OES5 5812A			Price, Brian	22	E-91 (CF)	0700-1900	Tall Pines Bowling	
STA OES 0802A			Sjotvedt, Steven	1	E-83 (CF)	0700-1900	Tall Pines Bowling	
PARADISE T/F 1			Porter, Chad	22	Inc Formed	0700-1900	Tall Pines Bowling	
W/T PVT E-186			Ricks, Mathew	2	E-186 (CF)	0700-1900	Tall Pines Bowling	
EXC PVT E-900			Benso, Jason	1	E-900 (CF)	0700-1900	Tall Pines Bowling	
EXC PVT E-909				1		0700-1900	Tall Pines Bowling	
FALM 0-303				2		0700-1900	Tall Pines Bowling	

6. Work Assignments:
 Search all impacted structures within the fire perimeter, utilizing the priority 1,2,3 system.
 Clear all homes in the area. Thoroughly search known missing person locations.
 Use FEMA standard Search Icons and Symbols for all data collection as seen in the back of IAP.
 Use FEMA standard Search Assessment Markings to mark all parcels as seen in the back of the IAP.

7. Special Instructions:
 For SAR activities, see Coroner Branch 205 for encrypted frequency plan.
 NIFC C1 and NIFC C5 are assigned for tactical and branch to branch communications.

8. Communications							
Name	Ch	Function	Rx Freq	Rx Tone	Tx Freq	Tx Tone	Notes
COMMAND 1	1	COMMAND	700 Encrypted		700 Encrypted		
TACB -TACG		TACTICAL	700 Encrypted		700 Encrypted		See 205 for Group Tac Assignment
VTAC11	7	TACTICAL	151.1375	156.7 (T6)	151.1375	156.7 (T6)	
CALCORD	15	MEDICAL	156.0750	156.7 (T6)	156.0750	156.7 (T6)	
BCSO MAIN	16	EMERGENCY	154.7250	107.2	155.4150	186.2	

9. Prepared by: Name:	Gwyndolyn Ozard	RESL	Signature:
ICS 204	Date/Time: 11/19/2018 2200	Personnel Count: 297	

ASSIGNMENT LIST (ICS 204 WF)

CONTROLLED UNCLASSIFIED
INFORMATION/BASIC

1. Incident Name: Camp Law/Rescue	2. Operational Period: Date From: 11/20/18 Date To: 11/21/18 Time From: 0700 Time To: 0700	3. Branch Staging Paradise
4. Operations Personnel: Operations Section Chief: Sean Norman Branch Director: Division/Group Supervisor: Mike Conaty/Kim Ringeisen		Page 2 of 3

Night Ops:	
Branch Safety:	
Air Attack:	

5. Resources Assigned:		** Resources Below in Bold are 12 Hour **					
Resource Identifier	ALS	LWD	Leader	Personnel	Request #	Hours	Reporting Location
HEQB				1		0700-1900	Tall Pines Bowling
HEQB				1		0700-1900	Tall Pines Bowling
National Guard Team 2A				9		0700-1900	Tall Pines Bowling
National Guard Team 2C				9		0700-1900	Tall Pines Bowling
National Guard Team 2D				7		0700-1900	Tall Pines Bowling
National Guard Team 2E				7		0700-1900	Tall Pines Bowling
GROUP B			Maul, Gerry	11		0700-1900	Tall Pines Bowling
SAN DIEGO						0700-1900	Tall Pines Bowling
SHASTA						0700-1900	Tall Pines Bowling
MODOC						0700-1900	Tall Pines Bowling
GROUP C			Bill Macoulay	10		0700-1900	Tall Pines Bowling
SACRAMENTO						0700-1900	Tall Pines Bowling
SANTA CLARA						0700-1900	Tall Pines Bowling
PLACER						0700-1900	Tall Pines Bowling
SISKIYOU						0700-1900	Tall Pines Bowling
GROUP D			Semenuf, Steven	15		0700-1900	Tall Pines Bowling
Josphine (OR)						0700-1900	Tall Pines Bowling
BAMRU							Tall Pines Bowling

6. Work Assignments:
 Search all impacted structures within the fire perimeter, utilizing the priority 1,2,3 system.
 Clear all homes in the area. Thoroughly search known missing person locations.
 Use FEMA standard Search Icons and Symbols for all data collection as seen in the back of IAP.
 Use FEMA standard Search Assesment Markings to mark all parcels as seen in the bcaak of the IAP.

7. Special Instructions:
 For SAR activities, see Coroner Branch 205 for encrypted frequency plan.
 NIFC C1 and NIFC C5 are assigned for tactical and branch to branch communications.

8. Communications

Name	Ch	Function	Rx Freq	Rx Tone	Tx Freq	Tx Tone	Notes
COMMAND 1	1	COMMAND	700 Encrypted		700 Encrypted		
TACB -TACG		TACTICAL	700 Encrypted		700 Encrypted		See 205 for Group Tac Assignment
VTAC11	7	TACTICAL	151.1375	156.7 (T6)	151.1375	156.7 (T6)	
CALCORD	15	MEDICAL	156.0750	156.7 (T6)	156.0750	156.7 (T6)	
BCSO MAIN	16	EMERGENCY	154.7250	107.2	155.4150	186.2	

9. Prepared by: Name: Gwyndolyn Ozard RESL

Signature:

ICS 204	Date/Time: 11/19/2018 2200	Personnel Count: 70
---------	----------------------------	---------------------

ASSIGNMENT LIST (ICS 204 WF)

CONTROLLED UNCLASSIFIED
INFORMATION/BASIC

1. Incident Name: Camp Law/Rescue	2. Operational Period: Date From: 11/20/18 Date To: 11/21/18 Time From: 0700 Time To: 0700	3. Branch Staging Paradise
4. Operations Personnel:		Page 3 of 3

Operations Section Chief: Sean Norman	Night Ops:
Branch Director:	Branch Safety:
Division/Group Supervisor: Mike Conaty/Kim Ringeisen	Air Attack:

5. Resources Assigned:	** Resources Below in Bold are 12 Hour **							
Resource Identifier	ALS	LWD	Leader	Personnel	Request #	Hours	Reporting Location	
TAHOE NORDIC						0700-1900	Tall Pines Bowling	
GROUP E			Camoron Jones	24		0700-1900	Tall Pines Bowling	
JACKSON (OR)						0700-1900	Tall Pines Bowling	
DOUGLAS (OR)						0700-1900	Tall Pines Bowling	
GROUP F			ALAIN CLAUDEL	18		0700-1900	Tall Pines Bowling	
MONTEREY						0700-1900	Tall Pines Bowling	
ALAMEDA						0700-1900	Tall Pines Bowling	
National Guard Team 6A						0700-1900	Tall Pines Bowling	
National Guard Team 6B						0700-1900	Tall Pines Bowling	
GROUP G			Keane Sommers	16		0700-1900	Tall Pines Bowling	
KLAMATH (OR)						0700-1900	Tall Pines Bowling	
MARIN						0700-1900	Tall Pines Bowling	
SAN MATEO						0700-1900	Tall Pines Bowling	
National Guard Team 6E						0700-1900	Tall Pines Bowling	

6. Work Assignments:
 Search all impacted structures within the fire perimeter, utilizing the priority 1,2,3 system.
 Clear all homes in the area. Thoroughly search known missing person locations.
 Use FEMA standard Search Icons and Symbols for all data collection as seen in the back of IAP.
 Use FEMA standard Search Assesment Markings to mark all parcels as seen in the bcaak of the IAP.

7. Special Instructions:
 For SAR activities, see Coroner Branch 205 for encrypted frequency plan.
 NIFC C1 and NIFC C5 are assigned for tactical and branch to branch communications.

8. Communications

Name	Ch	Function	Rx Freq	Rx Tone	Tx Freq	Tx Tone	Notes
COMMAND 1	1	COMMAND	700 Encrypted		700 Encrypted		
TACB -TACG		TACTICAL	700 Encrypted		700 Encrypted		See 205 for Group Tac Assignment
VTAC11	7	TACTICAL	151.1375	156.7 (T6)	151.1375	156.7 (T6)	
CALCORD	15	MEDICAL	156.0750	156.7 (T6)	156.0750	156.7 (T6)	
BCSO MAIN	16	EMERGENCY	154.7250	107.2	155.4150	186.2	

9. Prepared by: Name: Gwyndolyn Ozard RESL

Signature:

ICS 204 Date/Time: 11/19/2018 2200 Personnel Count: 58

ASSIGNMENT LIST (ICS 204 WF)

CONTROLLED UNCLASSIFIED
INFORMATION//BASIC

1. Incident Name: Camp Law/Rescue	2. Operational Period: Date From: 11/20/18 Date To: 11/21/18 Time From: 0700 Time To: 0700	3. Branch Staging Magalia
4. Operations Personnel: Operations Section Chief: Sean Norman Branch Director: Division/Group Supervisor: Jason Finney/Mike Burns		Page 1 of 2

Night Ops:	
Branch Safety:	
Air Attack:	

5. Resources Assigned:	** Resources Below in Bold are 12 Hour **							
Resource Identifier	ALS	LWD	Leader	Personnel	Request #	Hours	Reporting Location	
DEPUTY ALPHA				1		0700-1900	Magalia RiteAide	
RTF-5 FRESNO			Fernandez, Lupe	25	E-7	0700-1900	Magalia RiteAide	
MENLO PARK US&R TF-3			Coyle, Dan	20	E-5	0700-1900	Magalia RiteAide	
STA OES 2810A			Brand, Robert	22	E-80 (CF)	0700-1900	Magalia RiteAide	
STA OES 2811A			Klemek, Samuel	21	E-99 (CF)	0700-1900	Magalia RiteAide	
STA OES 5813A			Doyle, Sean	22	E-92 (CF)	0700-1900	Magalia RiteAide	
STA OR ST10			Labelle, Chris	22	E-537 (CF)	0700-1900	Magalia RiteAide	
STA XKI 5055A			Dafonte, Manual	22	E-97 (CF)	0700-1900	Magalia RiteAide	
EXC PVT E-899				1		0700-1900	Magalia RiteAide	
FALM PVT O-870				1	O-870	0700-1900	Magalia RiteAide	
ANTHROPOLOGIST				1		0700-1900	Magalia RiteAide	
GROUP J			Duhey, Fred	18		0700-1900	Magalia RiteAide	
LASSEN						0700-1900	Magalia RiteAide	
SANTA CRUZ						0700-1900	Magalia RiteAide	
National Guard Team 2G						0700-1900	Magalia RiteAide	
National Guard Team 2B						0700-1900	Magalia RiteAide	
National Guard Team 2F						0700-1900	Magalia RiteAide	

6. Work Assignments:
 Search all impacted structures within the fire perimeter, utilizing the priority 1,2,3 system.
 Clear all homes in the area. Thoroughly search known missing person locations.
 Use FEMA standard Search Icons and Symbols for all data collection as seen in the back of IAP.
 Use FEMA standard Search Assesment Markings to mark all parcels as seen in the bcaak of the IAP.

7. Special Instructions:
 For SAR activities, see Coroner Branch 205 for encrypted frequency plan.
 RiteAide Address: 14115 Lakeridge Circle
 NIFC C1 and NIFC C5 are assigned for tactical and branch to branch communications.

8. Communications

Name	Ch	Function	Rx Freq	Rx Tone	Tx Freq	Tx Tone	Notes
COMMAND 1	1	COMMAND	700 Encrypted		700 Encrypted		
TAC A	3	TACTICAL	700 Encrypted		700 Encrypted		
VTAC12		TACTICAL	154.4525	156.7 (T6)	154.4525	156.7 (T6)	
CALCORD	15	MEDICAL	156.0750	156.7 (T6)	156.0750	156.7 (T6)	
BCSO MAIN	16	EMERGENCY	154.7250	107.2	155.4150	186.2	

9. Prepared by: Name: Gwyndolyn Ozard RESL

Signature:

ICS 204	Date/Time: 11/19/2018 2200	Personnel Count: 176
---------	----------------------------	----------------------

ASSIGNMENT LIST (ICS 204 WF)

CONTROLLED UNCLASSIFIED
INFORMATION//BASIC

1. Incident Name:	2. Operational Period:	3. Branch
Camp Law/Rescue	Date From: 11/20/18 Date To: 11/21/18 Time From: 0700 Time To: 0700	Staging
		Magalia

4. Operations Personnel:	Page 2 of 2
---------------------------------	--------------------

Operations Section Chief: Sean Norman	Night Ops:
Branch Director:	Branch Safety:
Division/Group Supervisor: Jason Finney/Mike Burns	Air Attack:

5. Resources Assigned:	** Resources Below in Bold are 12 Hour **							
Resource Identifier	ALS	LWD	Leader	Personnel	Request #	Hours	Reporting Location	
National Guard Team 6C				8		0700-1900	Magalia RiteAide	
National Guard Team 6D				7		0700-1900	Magalia RiteAide	

6. Work Assignments:
 Search all impacted structures within the fire perimeter, utilizing the priority 1,2,3 system.
 Clear all homes in the area. Thoroughly search known missing person locations.
 Use FEMA standard Search Icons and Symbols for all data collection as seen in the back of IAP.
 Use FEMA standard Search Assesment Markings to mark all parcels as seen in the bcaak of the IAP.

7. Special Instructions:
 For SAR activities, see Coroner Branch 205 for encrypted frequency plan.
 RiteAide Address: 14115 Lakeridge Circle
 NIFC C1 and NIFC C5 are assigned for tactical and branch to branch communications.

8. Communications

Name	Ch	Function	Rx Freq	Rx Tone	Tx Freq	Tx Tone	Notes
COMMAND 1	1	COMMAND	700 Encrypted		700 Encrypted		
TAC A	3	TACTICAL	700 Encrypted		700 Encrypted		
VTAC12		TACTICAL	154.4525	156.7 (T6)	154.4525	156.7 (T6)	
CALCORD	15	MEDICAL	156.0750	156.7 (T6)	156.0750	156.7 (T6)	
BCSO MAIN	16	EMERGENCY	154.7250	107.2	155.4150	186.2	

9. Prepared by: Name:	Gwyndolyn Ozard	RESL	Signature:
ICS 204	Date/Time: 11/19/2018 2200	Personnel Count: 15	

ASSIGNMENT LIST (ICS 204 WF)

CONTROLLED UNCLASSIFIED
INFORMATION//BASIC

1. Incident Name: Camp Law/Rescue	2. Operational Period: Date From: 11/20/18 Date To: 11/21/18 Time From: 0700 Time To: 0700	3. Branch Staging Creek
--	---	---

4. Operations Personnel:	Page 1 of 1
---------------------------------	-------------

Operations Section Chief: Sean Norman	Night Ops:
Branch Director:	Branch Safety:
Division/Group Supervisor: Jesse Alexander/ Kathy Curtis	Air Attack:

5. Resources Assigned:		** Resources Below in Bold are 12 Hour **					
Resource Identifier	ALS	LWD	Leader	Personnel	Request #	Hours	Reporting Location
Deputy-Alpha						0700-1900	
CAMP T/F 1			Alexander, Jesse	1		0700-1900	

6. Work Assignments:
 Search all impacted structures within the fire perimeter, utilizing the priority 1,2,3 system.
 Clear all homes in the area. Thoroughly search known missing person locations.
 Use FEMA standard Search Icons and Symbols for all data collection as seen in the back of IAP.
 Use FEMA standard Search Assessment Markings to mark all parcels as seen in the back of the IAP.

7. Special Instructions:
 For SAR activities, see Coroner Branch 205 for encrypted frequency plan.
 NIFC C1 and NIFC C5 are assigned for tactical and branch to branch communications.

8. Communications

Name	Ch	Function	Rx Freq	Rx Tone	Tx Freq	Tx Tone	Notes
COMMAND 1	1	COMMAND	700 Encrypted		700 Encrypted		
VTAC14	9	TACTICAL	159.4725	156.7 (T6)	159.4725	156.7 (T6)	
CALCORD	15	MEDICAL	156.0750	156.7 (T6)	156.0750	156.7 (T6)	
BCSO MAIN	16	EMERGENCY	154.7250	107.2	155.4150	186.2	

9. Prepared by: Name:	Gwyndolyn Ozard	RESL	
		Signature:	
ICS 204	Date/Time: 11/19/2018 2200	Personnel Count: 1	

ASSIGNMENT LIST (ICS 204 WF)

CONTROLLED UNCLASSIFIED
INFORMATION/BASIC

1. Incident Name: Camp Law/Rescue	2. Operational Period: Date From: 11/20/18 Date To: 11/21/18 Time From: 0700 Time To: 0700	3. Branch Staging Concow Page 1 of 2
--	---	---

4. Operations Personnel:	
Operations Section Chief: Sean Norman	Night Ops:
Branch Director:	Branch Safety:
Division/Group Supervisor: Casey Dietle/John Pelichoviski	Air Attack:

5. Resources Assigned:		** Resources Below in Bold are 12 Hour **						
Resource Identifier	ALS	LWD	Leader	Personnel	Request #	Hours	Reporting Location	
DEPUTY ALPHA						0700-1900	Scooters Cafe	
RTF CA-8				25		0700-1900	Scooters Cafe	
RTF-4 VERDUGO			Brown, AC	28	E-1	0700-1900	Scooters Cafe	
STC							Scooters Cafe	
STC							Scooters Cafe	
STF OES OR ST21			Connolly, Trish	18	E-578 (CF)	0700-1900	Scooters Cafe	
STA OES 2809A			Vandever, Erick	16	E-79 (CF)	0700-1900	Scooters Cafe	
T/F XST 4208			Jeff Serpa	20	E-128 (CF)	0700-1900	Scooters Cafe	
TASK FORCE 4819			Rice, Doug	19	E-130 (CF)	0700-1900	Scooters Cafe	
W/T PVT E-657			Vincent Rereali	2	E-657 (CF)	0700-1900	Scooters Cafe	
FALM PVT O-869				1	O-859	0700-1900	Scooters Cafe	
GROUP H			Williams, Steve	16		0700-1900	Scooters Cafe	
BUTTE						0700-1900	Scooters Cafe	
MONO						0700-1900	Scooters Cafe	
KERN						0700-1900	Scooters Cafe	
GROUP I: See next page								

6. Work Assignments:
 Search all impacted structures within the fire perimeter, utilizing the priority 1,2,3 system.
 Clear all homes in the area. Thoroughly search known missing person locations.
 Use FEMA standard Search Icons and Symbols for all data collection as seen in the back of IAP.
 Use FEMA standard Search Assesment Markings to mark all parcels as seen in the bcaak of the IAP.

7. Special Instructions:
 For SAR activities, see Coroner Branch 205 for encrypted frequency plan.
 NIFC C1 and NIFC C5 are assigned for tactical and branch to branch communications.

8. Communications

Name	Ch	Function	Rx Freq	Rx Tone	Tx Freq	Tx Tone	Notes
COMMAND 1		COMMAND	700 Encrypted		700 Encrypted		
TACH - TACI		TACTICAL	700 Encrypted		700 Encrypted		See 205 for Group Tac Assignment
VFIRE24		TACTICAL	154.2725	156.7(T6)	154.2725	156.7 (T6)	
CALCORD	15	MEDICAL	156.0750	156.7 (T6)	156.0750	156.7 (T6)	
BCSO MAIN	16	EMERGENCY	154.7250	107.2	155.4150	186.2	

9. Prepared by: Name: Gwyndolyn Ozard RESL Signature:

ICS 204 Date/Time: 11/19/2018 2200 Personnel Count: 145

ASSIGNMENT LIST (ICS 204 WF)

CONTROLLED UNCLASSIFIED
INFORMATION/BASIC

1. Incident Name: Camp Law/Rescue	2. Operational Period: Date From: 11/20/18 Date To: 11/21/18 Time From: 0700 Time To: 0700	3. Branch Staging Concow Page 2 of 2
--	---	---

4. Operations Personnel:

Operations Section Chief: Sean Norman	Night Ops:
Branch Director:	Branch Safety:
Division/Group Supervisor: Casey Dietle/John Pelichoviski	Air Attack:

5. Resources Assigned:	** Resources Below in Bold are 12 Hour **						
Resource Identifier	ALS	LWD	Leader	Personnel	Request #	Hours	Reporting Location
GROUP I			Josh Nance	15		0700-1900	Scooters Cafe
CALAVERAS						0700-1900	Scooters Cafe
NEVADA						0700-1900	Scooters Cafe
CALESAR						0700-1900	Scooters Cafe

6. Work Assignments:
 Search all impacted structures within the fire perimeter, utilizing the priority 1,2,3 system.
 Clear all homes in the area. Thoroughly search known missing person locations.
 Use FEMA standard Search Icons and Symbols for all data collection as seen in the back of IAP.
 Use FEMA standard Search Assesment Markings to mark all parcels as seen in the bcaek of the IAP.

7. Special Instructions:
 For SAR activities, see Coroner Branch 205 for encrypted frequency plan.
 NIFC C1 and NIFC C5 are assigned for tactical and branch to branch communications.

8. Communications

Name	Ch	Function	Rx Freq	Rx Tone	Tx Freq	Tx Tone	Notes
COMMAND 1		COMMAND	700 Encrypted		700 Encrypted		
TACH - TACI		TACTICAL	700 Encrypted		700 Encrypted		See 205 for Group Tac Assignment
VFIRE24		TACTICAL	154.2725	156.7(T6)	154.2725	156.7 (T6)	
CALCORD	15	MEDICAL	156.0750	156.7 (T6)	156.0750	156.7 (T6)	
BCSO MAIN	16	EMERGENCY	154.7250	107.2	155.4150	186.2	

9. Prepared by: Name: Gwyndolyn Ozard RESL

Signature:

ICS 204	Date/Time: 11/19/2018 2200	Personnel Count: 15
---------	----------------------------	---------------------

ASSIGNMENT LIST (ICS 204 WF)

CONTROLLED UNCLASSIFIED
INFORMATION//BASIC

1. Incident Name: Camp Law/Rescue	2. Operational Period: Date From: 11/20/18 Date To: 11/21/18 Time From: 0700 Time To: 0700	3. Branch Staging Clark
4. Operations Personnel:		Page 1 of 1

Operations Section Chief: Sean Norman	Night Ops:
Branch Director:	Branch Safety:
Division/Group Supervisor: Hector Vasquez	Air Attack:

5. Resources Assigned:		** Resources Below in Bold are 12 Hour **					
Resource Identifier	ALS	LWD	Leader	Personnel	Request #	Hours	Reporting Location
DOZ PVT E-400			Thurman, Brian E	2	E-400 (CF)	0700-1900	5455 Clark Rd
W/T PVT E-186			Ricks, Mathew	2	E-186 (CF)	0700-1900	5455 Clark Rd
W/T PVT E-657			Vicncent Rereali	2	E-657 (CF)	0700-1900	5455 Clark Rd
CHIP PVT E-700			Elder, Casey	1	E-700 (CF)	0700-1900	5455 Clark Rd
FALM O-302			Tree Worx	1	O-302 (CF)	0700-1900	5455 Clark Rd
National Guard Heavy Equip.						0700-1900	5455 Clark Rd
Veterinary-(707)696-9000			Jeff Smith	1		0700-1900	5455 Clark Rd
Veterinary-(707)337-0370			Kieth Rode	1		0700-1900	5455 Clark Rd
Veterinary-(925)997-9990			Jay Kerr	1		0700-1900	5455 Clark Rd

6. Work Assignments:
Maintain 3 minute response time.

7. Special Instructions:
Clark Staging is located at 5455 Clark Rd, Paradise.
NIFC C1 and NIFC C5 are assigned for tactical and branch to branch communications.

8. Communications

Name	Ch	Function	Rx Freq	Rx Tone	Tx Freq	Tx Tone	Notes
COMMAND1		COMMAND	700 Encrypted		700 Encrypted		
CALCORD	15	MEDICAL	156.0750	156.7 (T6)	156.0750	156.7 (T6)	
BCSO MAIN	16	EMERGENCY	154.7250	107.2	155.4150	186.2	

9. Prepared by: Name: Gwyndolyn Ozard RESL
Signature:

ICS 204 Date/Time: 11/19/2018 2200 Personnel Count: 11

ASSIGNMENT LIST (ICS 204 WF)

CONTROLLED UNCLASSIFIED
INFORMATION//BASIC

1. Incident Name: Camp Law/Rescue	2. Operational Period: Date From: 11/20/18 Date To: 11/21/18 Time From: 0700 Time To: 0700	3. Branch Public Works	Staging
--	---	---	----------------

4. Operations Personnel:			Page 1 of 1
Operations Section Chief: Sean Norman	Night Ops:		
Branch Director:	Branch Safety:		
Division/Group Supervisor:	Air Attack:		

Resource Identifier	ALS	LWD	** Resources Below in Bold are 12 Hour **				Hours	Reporting Location
			Leader	Personnel	Request #			
CRW MDF 16 C-18			Kochar, Krishan	20	C-18 (CF)	0700-1900		
CRW SHF 15A C-103			Brendlinger, Shane	20	C-103 (CF)	0700-1900		
CHIP PVT E-723			Tyson Lowe	2	E-723 (CF)	0700-1900		
TKD PVT E-720			Shelton, Matt	1	E-720 (CF)	0700-1900		
TKD PVT E-721			Medrano, Manuel	1	E-721 (CF)	0700-1900		
FRL PVT E-719			Andrews, Luke	1	E-719 (CF)	0700-1900		

6. Work Assignments:

7. Special Instructions:

8. Communications

Name	Ch	Function	Rx Freq	Rx Tone	Tx Freq	Tx Tone	Notes
CALCORD	15	MEDICAL	156.0750	156.7 (T6)	156.0750	156.7 (T6)	
A/G CDF T18	5	A/G CMD	159.3450	192.8 (T16)	159.3450	192.8 (T16)	A-G COMMAND
BCSO MAIN	16	EMERGENCY	154.7250	107.2	155.4150	186.2	

9. Prepared by: Name: Gwyndolyn Ozard	RESL	Signature:
---	------	------------

ICS 204	Date/Time: 11/19/2018 2200	Personnel Count: 45
----------------	----------------------------	---------------------



Fire Weather Forecast



FORECAST NO: 12
PREDICTION FOR: DAY/NIGHT SHIFT
SHIFT DATE: November 20-21, 2018
TIME/DATE ISSUED: November 19, 2018 2000 PDT

NAME OF FIRE: Camp
UNIT: CA-BTU
SIGNED: Aviva Braun IMET(T) and Alex Hoon IMET

CAH

AB

WEATHER DISCUSSION: ...RAIN BEGINS WEDNESDAY AND CONTINUES THROUGH FRIDAY...

Overnight northeast winds switch to southerly in the afternoon and continue from the south through the night with gusts up to 25 mph. Humidities will be continually increasing through the period ahead of the rain event. Rain begins Wednesday morning and will continue over the burn area through midmorning on Saturday. The event total will be near 3-5 inches with 1-2 inches falling Wednesday and 2-3 inches falling Thursday-Saturday. For the most part, we are expecting a light steady rain, however, there are periods where moderate to locally heavy rain are possible. These periods are Wednesday afternoon from 1600-1900 and again Friday from 0400-1600. A Flash flood / debris flow watch has been issued to cover this possibility.

WEATHER FORECAST FOR TODAY: ... WINDS CHANGING OVER TO SOUTHERLY AHEAD OF RAIN...

WEATHER: Increasing clouds with decreasing smoke through the day.

MAX TEMPERATURES: 55-65°F LITTLE CHANGE

MIN HUMIDITY: 20-30%. LITTLE CHANGE

20-FOOT WIND:

SLOPE/VALLEY - Winds in the morning from the northeast 5-10 mph with gusts up to 15 mph. Up to 25 mph along the Feather River drainage and other NE-SW aligned valleys. Lighter winds down near Chico and Oroville. Winds become south, upslope/updrainage 5-7 mph with gusts to 15 mph by 1200.

RIDGETOP - Northeast 10-15 mph with gusts up to 25 mph. Winds become south, upslope/updrainage 5-10 mph with gusts to 20 mph at 1200.

MIXING HEIGHT: 2500 ft AGL in the afternoon **TRANSPORT WINDS:** Southwest 15-20 mph.

TONIGHT: ... SOUTHEAST WINDS OVERNIGHT...

WEATHER: Increasing clouds. Warmest and driest within the thermal belt from 1500-2500 feet.

MIN TEMPERATURES: 35-45°F LITTLE CHANGE

MAX HUMIDITY: 40-50% 15% INCREASE

20-FOOT WIND:

SLOPE/VALLEY - Light southeast winds at 5-10 mph with gusts up to 20 mph along the Feather River drainage.

RIDGETOP - Southeast 5-10 mph with gusts up to 20 mph.

EXTENDED FORECAST: ... FLASH FLOOD/DEBRIS FLOW WATCH FOR WEDNESDAY-FRIDAY...

WEDNESDAY MORNING- SATURDAY MORNING: Wet conditions are in store for the area. Several inches of rain are expected with 1-2 inches coming Wednesday and 2-3 inches Thursday into Saturday, for a total of 3-5 inches over the period. Moderate to locally heavy rain may be possible Wednesday afternoon and again Friday morning. Snow possible above 5000-5500 feet, beginning Thursday night.



SAFETY MESSAGE ***CAMP***

18-CA-BTU-016737 November 20, 2018 0700-0700



S
A
F
E
T
Y

S
A
F
E
T
Y

S
A
F
E
T
Y

I
T
S
E
V
E
R
Y
O
N
E
S
R
E
P
O
N
S
I
B
I
L
I
T
Y

DEMOB

ACCIDENTS CAN HAPPEN DURING DEMOB

Watch Out

- Vehicles will be moving in tight areas around Ground Support and parking areas
- Increased backing and maneuvering of vehicles in tight spots
- Crews may be in a hurry to get home or leave the incident due to reassignment

Mitigation

- Provide back-up and spotter personnel - more than one may be required
- Drive safely and be on the lookout for ICP pedestrian traffic
- Drive safely and monitor fatigue when traveling to home unit or new incident

GENERAL SAFETY AWARENESS

MANY HAZARDS AND RISK REMAIN

Watch Out

- Hazardous Materials, LPG, Kerosene, Unstable structures and free-standing chimneys
- Snags, fire weakened trees.
- Electricity that is being restored in some areas

Mitigation

- Wear proper PPE including N95 masks and SCBA as required
- Be aware of your surroundings – look for hazards and consider risk
- Consider all electrical lines as being energized

EMOTIONAL AND PHYSICAL FATIGUE

FATIGUE CAN CAUSE US TO SACRIFICE SAFETY FOR THE SAKE OF THE TASK

Watch Out

- Look for general depression
- Look for lack of work production
- Look for signs and symptoms among your fellow workers

Mitigation

- Get as much quality rest as possible
- Eat properly and stay hydrated
- Talk about difficult situations with your peers – seek help

215A



CPF



CSFA



Federal



Jack Piccinini

IMT 4 Safety Officer



SEARCH AND RESCUE SAFETY ANALYSIS ICS 215A



1. Incident Name: CAMP INCIDENT	2. Incident Number: 18-CA-BTU-016737
--	---

3. Date/Time Prepared: Date: 11/18/2018 Time: 1600 hours	4. Operational Period: Date From: 11/19/2017 Date To: 11/21/2017 Time From: 0700 hours Time To: 0700 hours
--	--

Incident Area	Hazards/Risks	Mitigations
Burned/damaged structures	<ul style="list-style-type: none"> Hidden void spaces and cellars Hidden nails and sharp objects Lookout for free-standing chimneys that may fall without warning. Hazardous chemicals from ash and burnt materials 	<ul style="list-style-type: none"> Look up, look down, look around. Wear proper shoes/boots with steel shanks. No tennis shoes or flip flops. Wear proper clothing: jeans, gloves, long sleeve shirts, dust masks and eye protection. Wash your hands and boots before leaving your property and entering your vehicle. Wash your hands before hugging your loved ones. Avoid placing your hands around your face/mouth before they are cleaned. Bring wet ones or wipes for keeping yourself clean.
Ash piles and pits	<ul style="list-style-type: none"> Ash piles and pits that appear cold, but may still be hot. 	<ul style="list-style-type: none"> Don't touch or step in the ashes. Stay out of the wooded areas and stump holes, that can be hidden and deep. Stay focused and avoid distractions while you're working.
Trees	<ul style="list-style-type: none"> Trees and their branches are often weakened by fire and heat, and will fail without warning 	<ul style="list-style-type: none"> Avoid working under or near trees or branches that have been exposed to fire. DO NOT approach or work near any trees that appear weakened or compromised.
Downed wires	<ul style="list-style-type: none"> It is difficult to tell the difference between electrical, telephone and cable TV wires when they are on the ground and burnt. The severed ends of wires are often sharp and may be a cutting hazard. 	<ul style="list-style-type: none"> Treat all wires as if they are energized. DO NOT touch or move any wires that are downed. Downed wires can sometimes become energized by generators that have been improperly wired in nearby locations.
Traffic safety	<ul style="list-style-type: none"> As areas become repopulated traffic will increase. Be aware of a large volume of fire department, utility company, media and heavy construction equipment traffic. Persons driving in the area will most likely be distracted. 	<ul style="list-style-type: none"> Drive defensively. Stay focused and avoid distractions. Treat all uncontrolled intersections as a 4-way stop. Park well off the roadway to avoid blocking traffic.
Firearms	<ul style="list-style-type: none"> Firearms that have been exposed to fire are still a hazard and can discharge. 	<ul style="list-style-type: none"> Assume all firearms are loaded. Keep them pointed in a safe direction. If you are not familiar with a found firearm leave it where it is, keep it pointed in a safe direction, and contact the owner to place it in a safe location.

Prepared by (Safety Officer): Name: Jack Piccinini	Signature:
Prepared by (Deputy Operations Section Chief): Name: Josh Bischof	Signature:

ICS 215A	Date/Time: 11.18.2018, 1600 Hours
-----------------	--

INCIDENT RADIO COMMUNICATIONS PLAN		Incident Name Camp - LAW Branch - Coroner		Date/Time Prepared Nov 19, 2018/ 1730hrs		Operational Period Date/Time Nov 20, 2018 / 0700hrs - 1900hrs			
Ch #	Function	Channel Name/Trunked Radio System Talkgroup	Assignment	RX Freq N or W	RX Tone/NAC	TX Freq N or W	TX Tone/NAC	Mode A, D or M	Remarks
1	Command	COMMAND 1	Encrypted Command			BRICS Trunking Sys		D	Main Command Net
2	Command	COMMAND 2	Encrypted Command			BRICS Trunking Sys		D	Coroner Traffic ONLY
3	Tactical	TAC A	Encrypted Tactical			BRICS Trunking Sys		D	ALPHA Team
4	Tactical	TAC B	Encrypted Tactical			BRICS Trunking Sys		D	Paradise Branch - Group B
5	Tactical	TAC C	Encrypted Tactical			BRICS Trunking Sys		D	Paradise Branch - Group C
6	Tactical	TAC D	Encrypted Tactical			BRICS Trunking Sys		D	Paradise Branch - Group D
7	Tactical	TAC E	Encrypted Tactical			BRICS Trunking Sys		D	Paradise Branch - Group E
8	Tactical	TAC F	Encrypted Tactical			BRICS Trunking Sys		D	Paradise Branch - Group F
9	Tactical	TAC G	Encrypted Tactical			BRICS Trunking Sys		D	Paradise Branch - Group G
10	Tactical	TAC H	Encrypted Tactical			BRICS Trunking Sys		D	Concow Branch - Group H
11	Tactical	TAC I	Encrypted Tactical			BRICS Trunking Sys		D	Concow Branch - Group I
12	Tactical	TAC J	Encrypted Tactical			BRICS Trunking Sys		D	Magalia Branch - Group J
13									
14									
15	MEDICAL	CALCORD	MEDICAL	156.0750N	CSQ	156.0750N	156.7	A	MEDICAL
16	EMERGENCY	BCSO MAIN	EMERGENCY	154.7250N	107.2	155.4150N	186.2	A	BCSO Comm Center
17									
18									
19									
20									
Prepared By (Communications Unit)				Incident Location					
Bill Corey, COML (Sutter Co Sheriff) 530-682-8899 cell				County	BUTTE	State	CA	Latitude	N
				Longitude					

The convention calls for frequency lists to show four digits after the decimal place, followed by either an "N" or a "W", depending on whether the frequency is narrow or wide band. Mode refers to either "A" or "D" indicating analog or digital (e.g. Project 25) or "M" indicating mixed mode. All channels are shown as if programmed in a control station, mobile or portable radio. Repeater and base stations must be programmed with the Rx and Tx reversed.

INCIDENT RADIO COMMUNICATIONS PLAN

Incident Name: **Camp - LAW Branch - Security/Evac**

Channel Name: **Assignment**

Function: **Assignment**


Date/Time Prepared: **November 19, 2018**

Operational Period Date/Time: **Until Updated or Terminated**

Ch.	Function	Channel Name	Assignment	RX Freq	N or W	RX Tone/NAC	TX Freq	N or W	TX Tone/NAC	Mode	Remarks
			Law Enforcement								
	Command	BCSO MAIN	Butte Co	154.7250N		107.2	155.4150		186.2	A	Fire Patrol/Crime Suppression
	Command	CALAW 1	Statewide	154.9200N		CSQ	154.9200N		156.7	A	VHF Mutual Aid
	Operations	LG LAW	Butte Co	155.9400N		71.9	158.7750N		71.9	A	Regular Patrol Operations
	Tactical	BOAR	Butte Co	151.4900N		114.8	155.1150N		173.8	A	
	Medical	CALCORD	Statewide	156.0750N		156.7	156.0750N		156.7	A	

Interoperability/Mutual Aid (Gateway Patches)											
*	Gateway	CALAW1	VHF Statwd Interop	154.9200N		156.7	154.9200N		156.7	A	* These FOUR frequencies will be patched together during the event for a wide-area, multi-agency, multi-discipline coordination/command net.
*	Gateway	CALAW4 SUTR	UHF Statwd Interop	460.0250N		156.7	465.0250N		156.7	A	
*	Gateway	CALAW8	800 Statewd Interop	853.5125N		156.7	808.5125N		156.7	A	
*	Gateway	BCSO MAIN	Butte Co	154.7250N		107.2	155.4150		186.2	A	

Notes: Gateway Patches are required until further notice for mutual aid interoperability with BCSO Comm Center.

Prepared By (Communications Unit): 

Bill Corey, COML (530) 682-8899 cell

SCSO MICC Phone: (530) 218-9093 or (530) 788-3437.


The convention calls for frequency lists to show four digits after the decimal place, followed by either an "N" or a "W", depending on whether the frequency is narrow or wide band. Mode refers to either "A" or "D" indicating analog or digital (e.g. Project 25) or "M" indicating mixed mode. All channels are shown as if programmed in a control station, mobile or portable radio. Repeater and base stations must be programmed with the Rx and Tx reversed.

ICS 205 - INCIDENT RADIO COMMUNICATIONS PLAN

1. Incident Name: Camp Incident Channels	2. Date/Time Prepared Date: 11/19/2018 Time: 1930	3. Operational Period: Date From: 11/20/18 Time From: 0700 Date To: 11/21/18 Time To: 0700
---	--	---

4. Communications								
Ch#	Function	Name	Assigned To	Rx Freq	Rx Tone	Tx Freq	Tx Tone	Notes
1	COMMAND	BUT SUP T2	COMMAND	154.4150	123.0	159.0000	123.0	TONE 2 SUNSET
2	COMMAND	BUT SUP T4	COMMAND	154.4150	123.0	159.0000	136.5	TONE 4 BALD MTN
3	COMMAND	BUT SUP T5	COMMAND	154.4150	123.0	159.0000	146.2	TONE 5 MT. ST. JOHN
4	COMMAND	BUT SUP T13	COMMAND	154.4150	123.0	159.0000	141.3	TONE 13 BLOOMER MTN
5	A/G CMD	A/G CDF T18	AIR TO GROUND	159.3450	192.8 (T16)	159.3450	192.8 (T16)	A-G COMMAND
6	A/G TAC	A/G CDF T25	AIR TO GROUND	159.2775	192.8 (T16)	159.2775	192.8 (T16)	A-G TACTICAL
7	TACTICAL	CDF T27	DIV AB/D	159.3075	192.8 (T16)	159.3075	192.8 (T16)	
8	TACTICAL	CDF T28	DIV LL	151.1825	192.8 (T16)	151.1825	192.8 (T16)	
9	TACTICAL	CDF T29	SUP REPAIR	151.3475	192.8 (T16)	151.3475	192.8 (T16)	
10	TACTICAL	CDF T30	DIV Y	151.3925	192.8 (T16)	151.3925	192.8 (T16)	
11	TACTICAL	CDF T31	DIV E/F/G / MM	159.3825	192.8 (T16)	159.3825	192.8 (T16)	
12	TACTICAL	CDF T32	DIV QQ/OO / U	151.2425	192.8 (T16)	151.2425	192.8 (T16)	
13	TACTICAL	CDF T34	DIV H/K/N	151.4675	192.8 (T16)	151.4675	192.8 (T16)	
14	TACTICAL	CDF T35	DIV CC	159.3225	192.8 (T16)	159.3225	192.8 (T16)	
15	MEDICAL	CALCORD	MEDICAL	156.0750	156.7 (T6)	156.0750	156.7 (T6)	
16	EMERGENCY	GUARD	EMERGENCY	168.6250		168.6250	110.9	
17								
18								
19								
20	EMERGENCY	GUARD	EMERGENCY	168.6250		168.6250	110.9	

5. Special Instructions
 Camp Communications 530-417-4559

6. Prepared by (Communications Unit Leader): Name: Tom Webb
 Signature: 
 Date/Time: 11/19/18 1930


ICS 205 - INCIDENT RADIO COMMUNICATIONS PLAN

CONTROLLED UNCLASSIFIED INFORMATION/BASIC

1. Incident Name: Camp SAR Support	2. Date/Time Prepared Date: 11/19/2018 Time: 1930	3. Operational Period: Date To: 11/21/18 Time To: 0700
--	--	---

4. Communications									
Ch#	Function	Name	Assigned To	Rx Freq	Rx Tone	Tx Freq	Tx Tone	Notes	
1	COMMAND	BUT SUP T2	COMMAND	154.4150	123.0	159.0000	123.0	TONE 2 SUNSET	
2	COMMAND	BUT SUP T4	COMMAND	154.4150	123.0	159.0000	136.5	TONE 4 BALD MTN	
3	COMMAND	BUT SUP T5	COMMAND	154.4150	123.0	159.0000	146.2	TONE 5 MT. ST. JOHN	
4	COMMAND	BUT SUP T13	COMMAND	154.4150	123.0	159.0000	141.3	TONE 13 BLOOMER MTN	
5	AIR TO GROUND	A/G CDF T18	ALL DIVS	159.3450	192.8 (T16)	159.3450	192.8 (T16)	A-G COMMAND	
6	A/G TAC	A/G CDF T25	AIR TO GROUND	159.2775	192.8 (T16)	159.2775	192.8 (T16)	A-G TACTICAL	
7	SUPPORT	NIFC C1	SUPPORT	170.97500		168.70000	110.9 (T1)	REPEATED LINKED TO C5 SAWMILL	
8	SUPPORT	NIFC C5	SUPPORT	169.75000		167.10000	110.9 (T1)	REPEATED LINKED TO C1 BLOOMER	
9	TACTICAL	VTAC11	PARADISE	151.1375	156.7 (T6)	151.1375	156.7 (T6)		
10	TACTICAL	VTAC12	MAGALIA	154.4525	156.7 (T6)	154.4525	156.7 (T6)		
11	TACTICAL	VTAC14	CREEK	159.4725	156.7 (T6)	159.4725	156.7 (T6)		
12	TACTICAL	VFIRE 24	CONCOW	154.2725	156.7 (T6)	154.2725	156.7 (T6)		
13	TACTICAL	VFIRE 25	CHEROKEE	154.2875	156.7 (T6)	154.2875	156.7 (T6)		
14	TACTICAL	VFIRE 26	NOT ASSIGNED	154.3025	156.7 (T6)	154.3025	156.7 (T6)	NOT ASSIGNED	
15	MEDICAL	CALCORD	MEDICAL	156.0750	156.7 (T6)	156.0750	156.7 (T6)		
16	EMERGENCY	GUARD	EMERGENCY	168.6250		168.6250	110.9		
17									
18									
19									
20	EMERGENCY	GUARD	EMERGENCY	168.6250		168.6250	110.9		

5. Special Instructions
 Camp Communications 530-417-4559

6. Prepared by (Communications Unit Leader): Name: Tom Webb	Signature: 
ICS 205 - CONTROLLED UNCLASSIFIED INFORMATION/BASIC	Date/Time: 11/19/18 1930

MEDICAL PLAN ICS 206	INCIDENT NAME	DATE & TIME PREPARED	OPERATIONAL PERIOD
	CAMP	11/19/18 1700HRS	11/20/18-11/21/18 0700-0700HRS

MEDICAL AID STATIONS			
NAME	LOCATION	CONTACT NUMBER	SERVICE LEVEL
M.E.R.T. & medical supplies	Incident Base		RN
Expeditors medical supplies	Forebay Aquatic Center		

TRANSPORTATION (indicate air or ground)			
NAME	LOCATION	CONTACT NUMBER	SERVICE LEVEL
Butte County EMS	Chico, CA.	530-895-9124	ALS
Air Ambulance- Reach /CALSTAR	Marysville, CA.	800-338-4045	RN
Enloe Air Ambulance	Chico, CA.	800-344-1863	RN
Hoist Ships-C901-Day/Sac Metro-night	Chico, CA.	916-616-2581	ALS

INCIDENT AMBULANCES							
NAME	ADDRESS	PHONE #	TRAVEL TIME- minutes		Trauma Center	Burn Center	Helipad
			AIR	GROUND			
Oroville	2767 Olive Hwy. Oroville, CA.	530-532-8334	12	37	<input type="checkbox"/> No	<input type="checkbox"/> No	<input checked="" type="checkbox"/> Yes
Plumas District Hospital	1065 Bucks Lake Rd. Quincy, CA.	530-283-7110	16	50	<input type="checkbox"/> No	<input type="checkbox"/> No	<input checked="" type="checkbox"/> Yes
Orchard Biggs Memorial	240 Spruce St. Gridley, CA.	530-846-5671	15	40	<input type="checkbox"/> No	<input type="checkbox"/> No	<input type="checkbox"/> No
Enloe (Trauma Center)	1530 Esplanade Chico, CA.	530-332-7743	6	20	Level 2	<input type="checkbox"/> No	<input checked="" type="checkbox"/> Yes
U.C Davis Medical Center	2315 Stockton Blvd. Sacramento, CA.	916-734-3790	37	108	Level 1	<input checked="" type="checkbox"/> Yes	<input checked="" type="checkbox"/> Yes


MEDICAL EMERGENCY PROCEDURES


LINE EMERGENCY: CALCORD
 Crew Supervisor will contact Division Supervisor with patient complaint/condition and location.
 - Division Group Supervisor Contacts:
 1. Closest EMS resource
 2. Communications Unit
 - Communications Unit Contacts:
 1. Ground or Air Ambulance as requested.
 2. Medical Unit (916) 622-3371
 3. Safety
 4. Operations
 - Division Supervisor or designee will serve as point of contact and run medical emergency on assigned channel.
 1. A pre-assigned tactical frequency (CALCORD) should be used for IWI and only for duration of the emergency.
 - Communications Unit will clear the Command channel for emergency traffic as needed for duration of the need.

CAMP EMERGENCY:
 Contact Communications on CALCORD or @ 530-417-4561 with patient complaint and location.
 Communications will respond appropriate medical response.
 - Communications contacts:
 1. Medical Unit
 2. Safety
 3. Logistics
 4. Operations
 5. Crew Supervisor
 6. Comp/Claims

INCIDENT REPORTING PROCEDURES:
****COLLECT ALL INFO BELOW PRIOR TO INITIATING EMERGENCY****
CHIEF COMPLAINT _____
LOCATION OF PATIENT _____
POINT OF CONTACT _____
TRANSPORTATION REQUESTED BY: AIR _____ **GROUND** _____
POINT OF PICKUP _____
LAT _____ **LONG** _____
PATIENT UNIT ID _____
IS AN LINE MEDIC WITH PATIENT: YES _____ **NO** _____
AGE _____
SEX: MALE _____ **FEMALE** _____
ALL EMERGENCIES---Secure the area and identify witnesses for later investigation. Keep an accurate log of events.

Hospital	LAT	LONG
Oroville	39 30.27	121 32.52
Plumas District	39 56.41	120 57.72
Orchard Biggs	39 22.10	121 41.40
Enloe Trauma Center	39 44.50	121 51.10
U.C Davis	38 33.33	121 27.32

PREPARED BY: (Medical Unit Leader): Name: Darin Nelson Signature: 

APPROVED BY: (Safety Officer): Name: Jack Piccinini Signature: 



Camp Fire L.E. Briefing
11-19-18 Night Shift 1900-0700

Situation:

Fire Status:

151,000 acres (up 1,000) 66% contained (up 1%)
12,000+ homes destroyed
79 confirmed deaths
1000+ missing persons
52,000 evacuated, 1400 in shelters

Fire Weather:

Max Temp: 35-45

Min Humidity: 25-35%

Winds:

- **Slope/ Valley:** Winds increasing from the Northeast 5-15 MPH with gusts to 20 MPH after 2000 along the Feather River drainage and other NE-SW aligned valleys. Lighter winds down near Chico and Oroville
- **Ridgetop:** Northeast 5-15 mph with gusts up to 20 mph.

Hazards:

Officer Safety issues
Air quality at unhealthy levels
Fire behavior
Falling trees / telephone poles
Downed power lines
Traffic

Evacuation orders/ Warnings:

Berry Creek: Evacuation order North of Hwy 162

Magalia: Evacuation Order below burned area.

Paradise: Evacuation Order.

Butte Creek Drainage (Honey Run / Centerville): Evacuation Order.

Concow / Yankee Hill: Evacuation Order.

Cherokee: Evacuation Order North of Red Tape Rd to Hwy 70

Openings / Re-population

Berry Creek: South of Hwy 162

Magalia: Open above burned areas including Coutolenc, Lovelock, Stirling City

Forest Ranch: Open except for Doe Mill Road east of Village.

Cherokee: Open below Red Tape Rd. Closed Cherokee Rd from Hwy 70 to Red Tape Rd.



goo.gl/JSMWpe

Messilla Valley: Open Durham Pentz from Hwy 99 to Pentz Rd, Pentz Rd from Hwy 70 to Messilla Valley Rd, and all points West including Wheelock Rd.

Lower Clark: Open Clark Rd and all side roads from Hwy 70 to Round Valley Ranch Rd.

Hamlin Canyon / Lower Neal: Open Hwy 99 at Neal to Wayland. Open Lower Skyway at Honey Run to Skyway at Tuscan Ridge.

Mission:

Provide for public and personnel safety
Respond to calls for service
Provide security in the affected areas
Prepare for re-population
Respond to and investigate coroners matters

Execution:

Coroners Issues:

Do Not Put out radio traffic about Coroner's cases

If remains are located as a result of a welfare check, stop and DO NOT CALL the RP listed on the call sheet.

If remains are located, write down description of location (Inside structure, Inside vehicle, Outside)

Mark location of remains with flagging, use caution not to disturb site

Notify BCSO dispatch by phone ***530-538-3845*** of location and number of decedents

Day: Maintain security of scene until directed otherwise by Coroner's division

Night: No Coroner's Cases will be taken during night shift. Provide extra patrols throughout shift

Traffic Control Points:

If a traffic control point appears to be in the wrong location, providing the wrong directions to citizens or missing altogether, notify the Operations Sergeant to relay to the Liaisons at Fire ICP. Do not give directions to traffic control personnel (CHP or National Guard).

Peer support:

Peer support is available from Chaplains and doctors at the staging area and in the field. County employees check your email regarding meeting about resources.

Deployment:

Get lunches, waters, ICS 214 forms, maps, evacuation logs, fuel

Download Avenza Maps on cell phones. Scan QR code on maps.

Standby outside building for team selections
BCSO Team Leaders will call for teams by agency
BCSO Team Leaders will provide additional briefing
Check out fire shelter if assigned to an active fire area
Log starting mileage on ICS 214
Deploy to assigned areas
Log all activities on ICS 214 forms

Fuel

Fuel is available at Forebay. Fuel truck is located in south dirt parking area. Personnel should be present to assist with fueling 24 hours.

De-mob:

At end of shift:

- Return to staging at Forebay
- Return fire shelters
- Sign out of roster
- Fully complete and return ICS 214 forms

Lodging:

Lodging is available at the Marsh Junior High: 2253 Humboldt Rd, Chico, CA 95928
- Cots & Secure parking

Administration:

See attached ICS command chart

Communications:

Primary: BCSO Main Net (Emergency/Priority traffic only)
Secondary: Callaw1 (Routine traffic) (Area dependent)
BCSO Patrol:***** LG*****
Alternate: Cell phone where available

Medical:

Provide first aid
Report incident via BCSO Main Net
Request appropriate resources (Ground / Air ambulance and location)
Nearest Hospitals:
 Enloe Hospital 1531 Esplanade, Chico
 Oroville Hospital 2767 Olive Highway, Oroville

Shelter Locations

Butte County Fairgrounds 199 East Hazel St, Gridley **Open**

Pleasant Valley Baptist 13539 Garner Rd, Chico. **Open**

Bidwell Junior High 2376 North Ave, Chico **Open**

Yuba Sutter Fairgrounds 442 Franklin St, Yuba City **Closed**

Glenn County Fairgrounds. 221 East Yolo St, Orland **Full**

Church of the Nazarene (Oroville) 2238 Monte Vista Dr, Oroville **Full**

Elks Lodge 1705 Manzanita Ave, Chico **Closed**

Neighborhood Church 2801 Notre Dame Blvd, Chico **Full**

Animal Control Issues

Animal Control is only responding to injured animals at this time. Do not call animal control to feed animals. (If you want animal food to take with you, it is available at staging area.) Text the address and a picture of the animal to 916-206-5433.

Paradise pet food cache at Rite Aid at Clark and Elliott

Small Animals 2279 Del Oro, Oroville

Large Animals Butte County Fairgrounds 199 Hazel St, Gridley

Additional Info (L.E. Only)

See attached QR code for updated maps and info

Or type this case sensitive link into your web browser: "goo.gl/JSMWpe"


Paradise Strong stickers available through Sgt Hess from Marysville PD for \$5. Fundraiser from the Paradise High Football Team

Search Icons, Symbol Name, and Symbol Description


Number	Symbol	Name	Description
&01		Structure No Damage	Low Risk, low probability of further collapse
&02		Structure Damaged	Medium Risk, structure is moderately damaged
&03		Structure Failed	High Risk, may be subject to sudden collapse
&04		Structure Destroyed	Complete destruction of structure
&05		Assisted	Material assistance provided to residents
&06		Evacuated	Survivors transported to collection point
&07		Rescued	Technical rescue that required physical intervention
&08		Follow-Up Form	Additional information required not adequately described by symbol set
&09		Victim Detected	Potential victim detected (including canine alert or intelligence)
&10		Confirmed Victim	Confirmed live survivor (visual, audible, physical confirmation)
&11		Human Remains	Confirmed victim determined to be deceased
&12		Human Remains Removed	Human remains removed from specific location
&13		Shelter in Place	Survivors have chosen to remain at location
&14		Animal Issue	Issue including aggression, location, assistance needed, etc
&15		Fire Incident	General fire occurrence
&16		Hazardous Material Incident	Nuclear, biological, or chemical incident
&17		Targeted Search	Specific location or condition requiring increased search effort
&18		Flood/Water Level	Predetermined site for documentation of water line
&19		Helicopter Landing Site	Appropriate site for landing zone
&20		Route Blocked	Inaccessible route by land or water
&21		Extra 21	Mission specific placeholder to be determined (e.g. abandoned vehicle, commercial structure, evidence)
&22		Extra 22	Mission specific placeholder to be determined
&23		Extra 23	Mission specific placeholder to be determined
&24		Extra 24	Mission specific placeholder to be determined

Search Type					
Targeted Search	Recon (Outline Boarder)	Hasty Rapid	Primary	Secondary Low	Secondary High


FEMA Structures/Hazards Marking



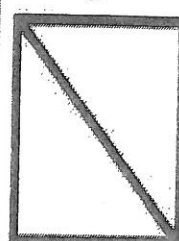
- 2x2ft (60x60cm)
- Structure relatively safe for US&R operations



- Structure significantly damaged
- Shoring/removal of hazards may be required



- Structure not safe for normal US&R operations
- Extensive safety measures must be taken before entry



- 28 JUN 06
NATURAL GAS
1432HRS
NE-TF1
- To right of box:
 - Date
 - Hazards
 - Time
 - TF ID

15 Sep 2005


US&R-23-FG

5-6

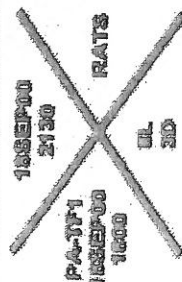
FEMA Search Assessment Marking



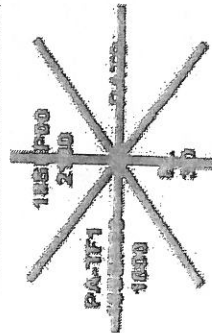
- Single slash upon entry into structure
- TF ID, date & entry time noted
- Indicates ongoing search



- Crossing slash upon exit
- Upon exit, date and time noted in top field
- Additional information placed in open areas of "X"



- Right - hazards
- Bottom - # of victims



- When new search completed, cross out previous, and complete new search assessment marking

15 Sep 2005

US&R-23-FG

5-6

UNIT LOG (ICS 214)

1. Incident Name: Camp Law/Rescue	2. Operational Period: Date From: 11/20/18 Date To: 11/21/18 Time From: 0700 Time To: 0700
---	--

3. Unit Name/Designators	4. Unit Leader (Name and ICS Position)
---------------------------------	---

5. Personnel Assigned/Designators

NAME	ICS POSITION	HOME BASE

6. Activity Log (Continue on Reverse)

TIME	MAJOR EVENTS

7. Prepared By:	Date/Time:
------------------------	-------------------

