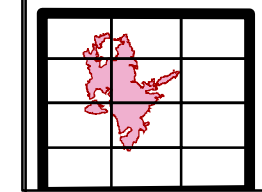




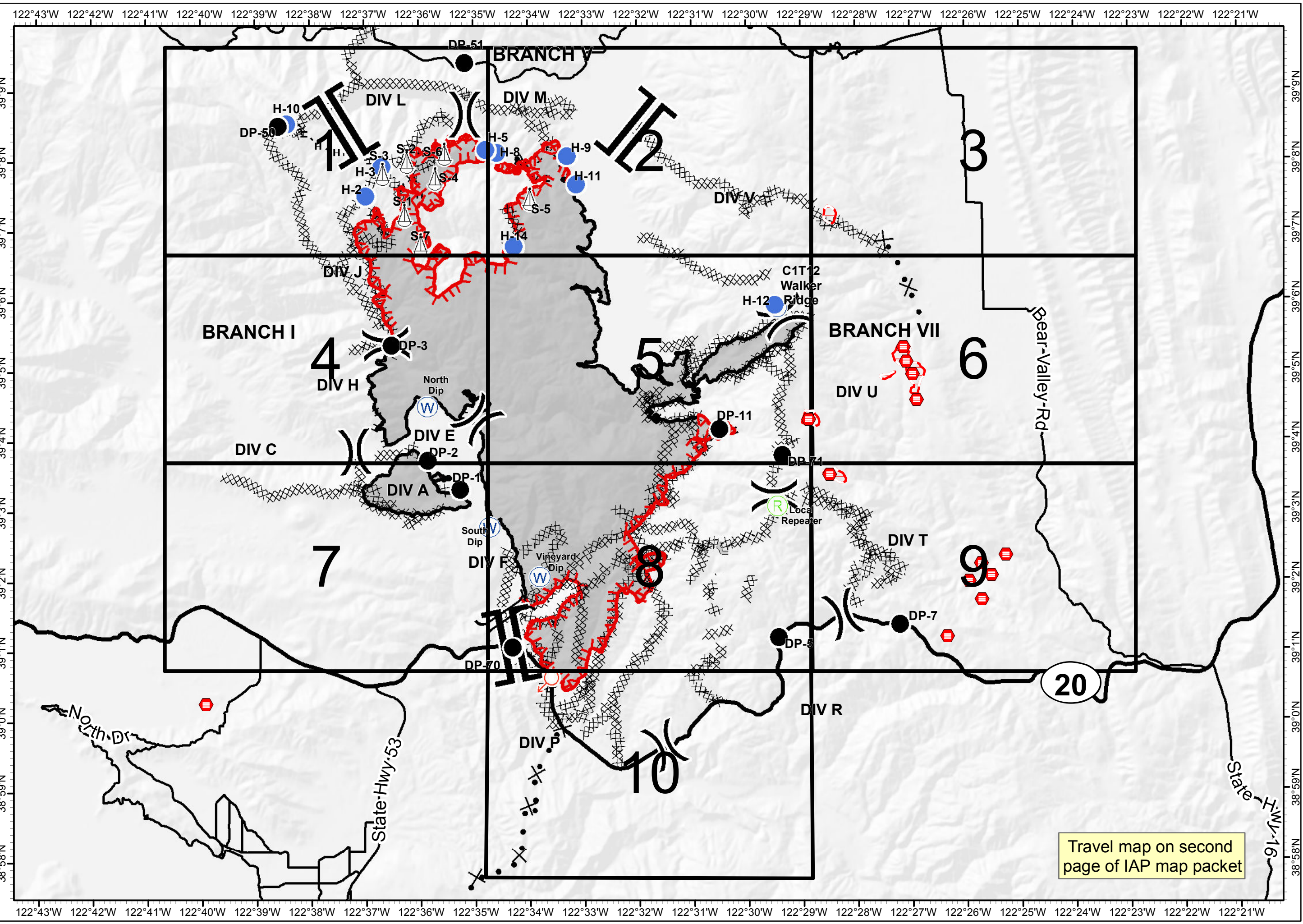
**Pawnee Incident**  
CA-LNU-009002  
July 2, 2018

**IAP**  
**Map**  
**Page 0**

- Branch Break
- Division Break
- Drop Point
- Helispot
- Repeater
- Local Repeater
- Sling Site
- Spot Fire
- Water Source
- Bridge
- Uncontrolled Fire Edge
- Completed Line
- Completed Dozer Line
- Completed Hand Line
- Access or Improved Road
- Proposed Dozer Line
- Life Hazard
- Life Hazard Zone



**1:90,000**  
Team 3 GIS  
NAD 83



Travel map on second page of IAP map packet



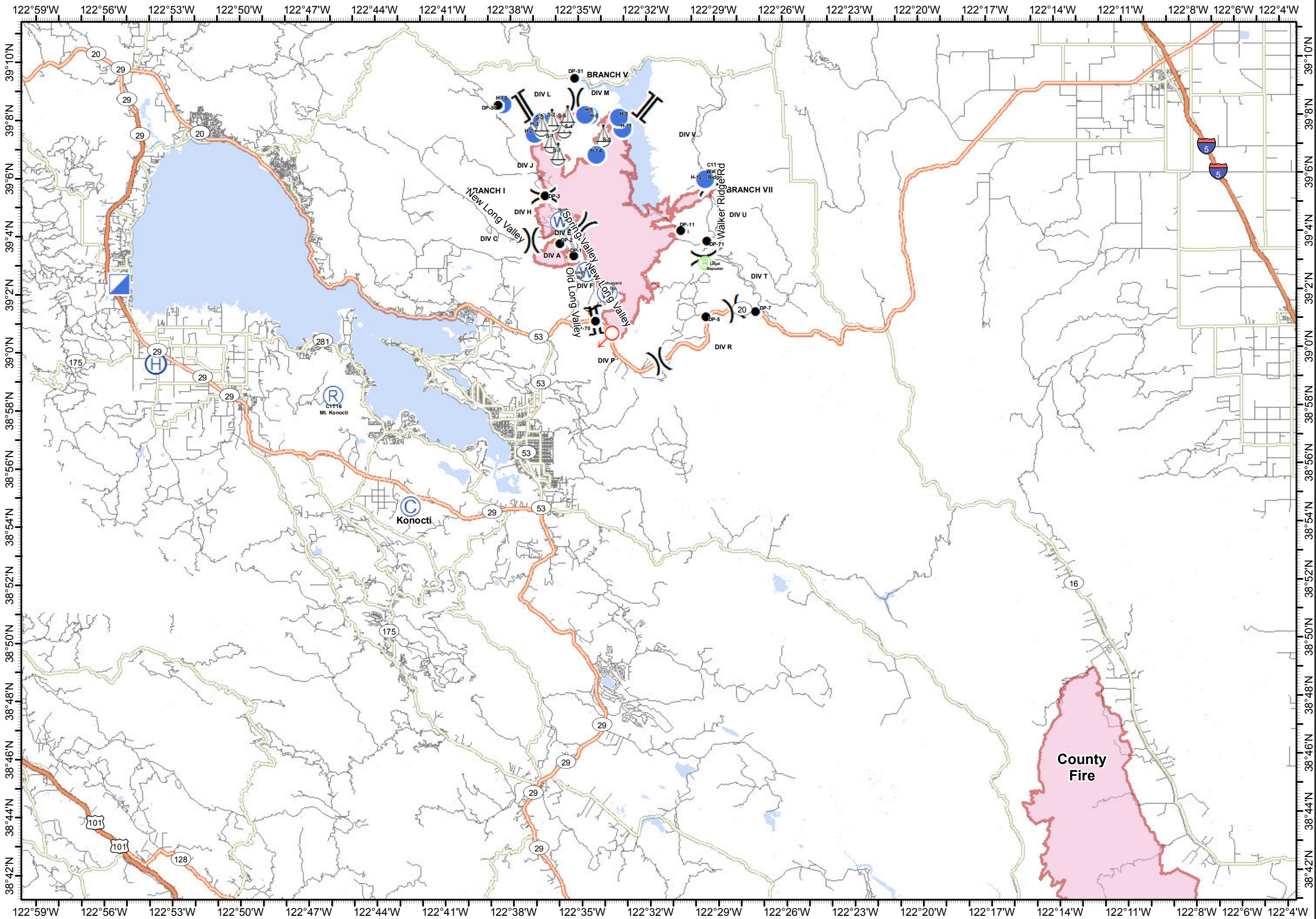
**Pawnee Incident  
CA-LNU-009002  
July 2, 2018**

# Travel Map

- Camp
- Drop Point
- Helibase
- Helispot
- Incident Command Post
- Repeater
- Sling Site
- Spot Fire
- Water Source
- Unknown
- Fuel
- Division Break
- Branch Break
- Wildfire Daily Fire Perimeter



**1:218,000**  
Team 3 GIS  
NAD 83

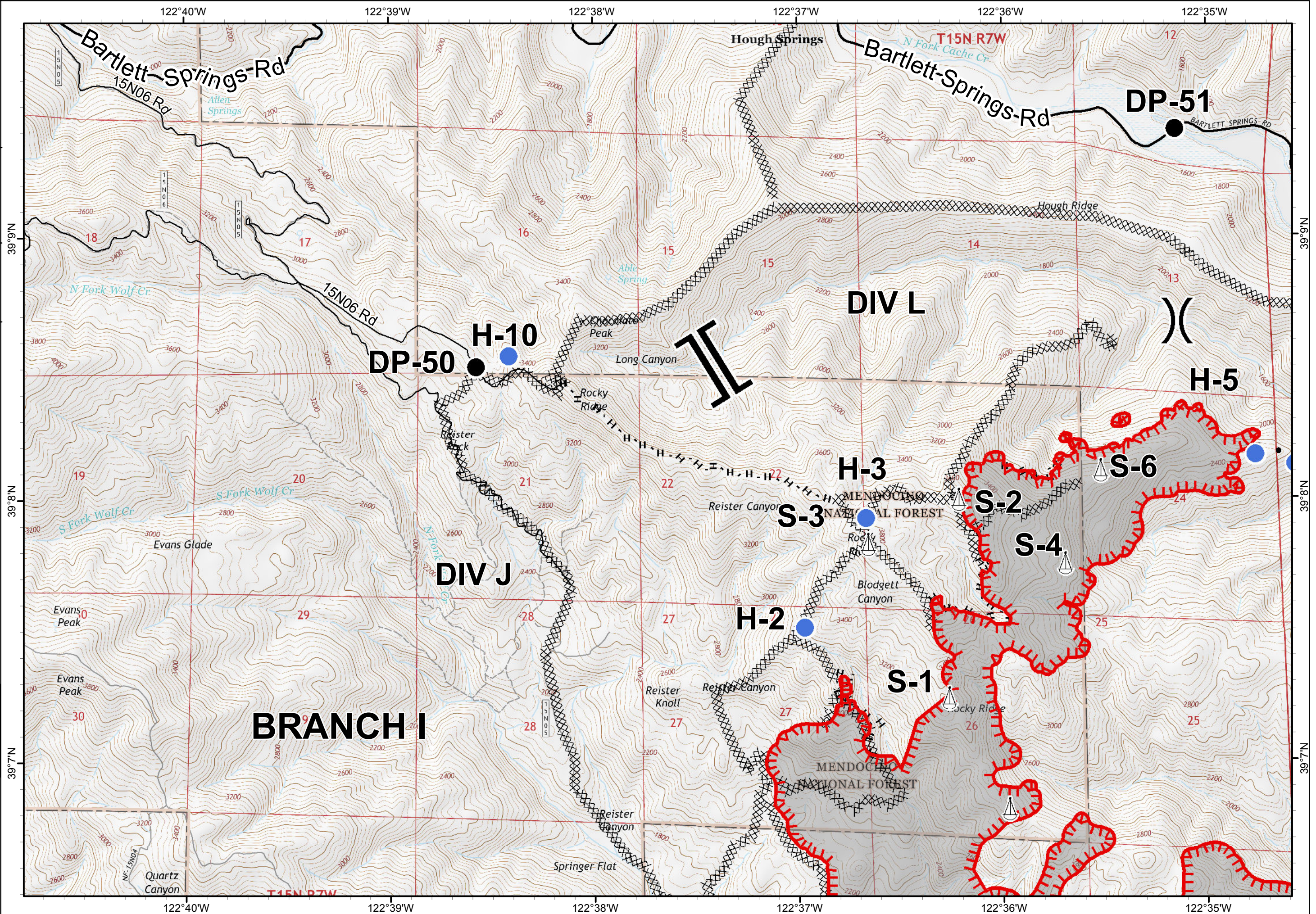
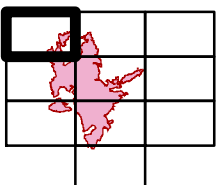




Pawnee Incident  
CA-LNU-009002  
July 2, 2018

IAP  
Map  
Page 1









- Branch Break
- Division Break
- Drop Point
- Helispot
- Sling Site
- Uncontrolled Fire Edge
- Completed Dozer Line
- Completed Hand Line
- Proposed Dozer Line

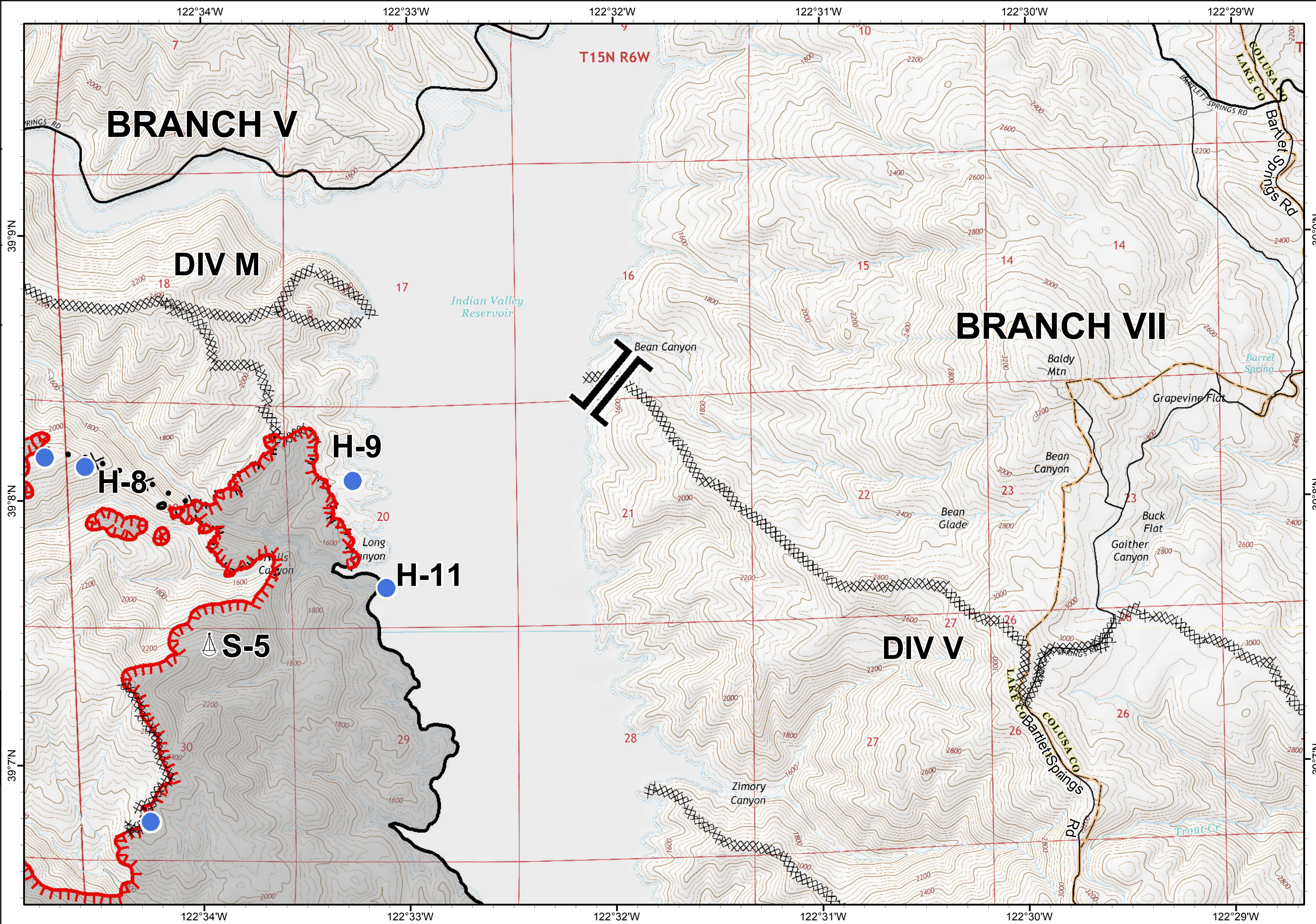
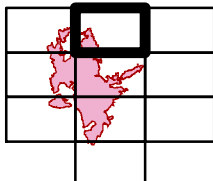




Pawnee Incident  
CA-LNU-009002  
July 2, 2018

IAP  
Map  
Page 2

-  Branch Break
-  Helispot
-  Sling Site
-  Uncontrolled Fire Edge
-  Completed Line
-  Completed Dozer Line
-  Completed Hand Line
-  Proposed Dozer Line

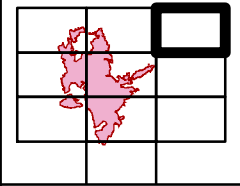




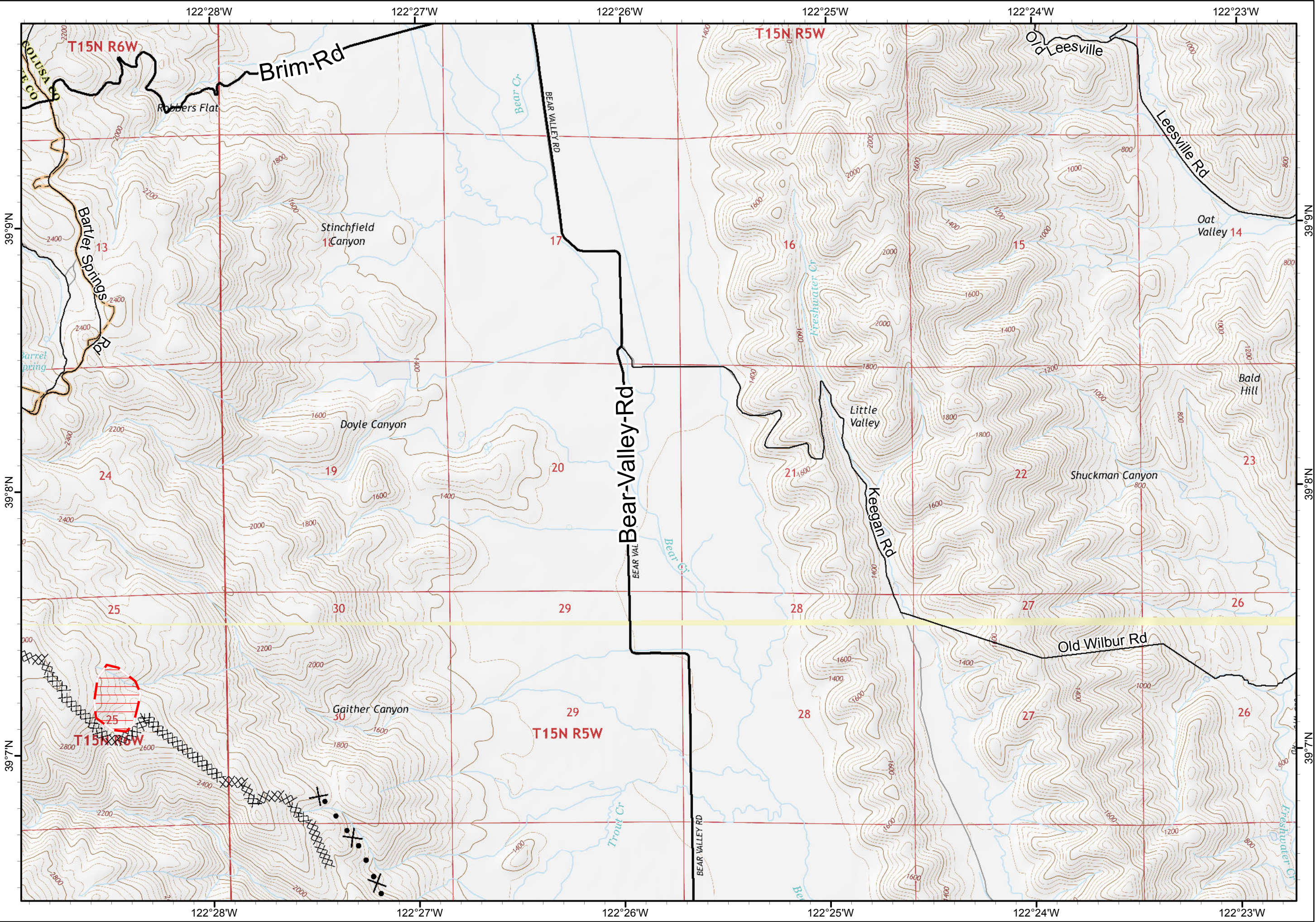
Pawnee Incident  
CA-LNU-009002  
July 2, 2018

IAP  
Map  
Page 3

- ⊗ ⊗ Completed Dozer Line
- ⊗ Proposed Dozer Line
- Life Hazard Zone



1:24,000  
Team 3 GIS  
NAD 83

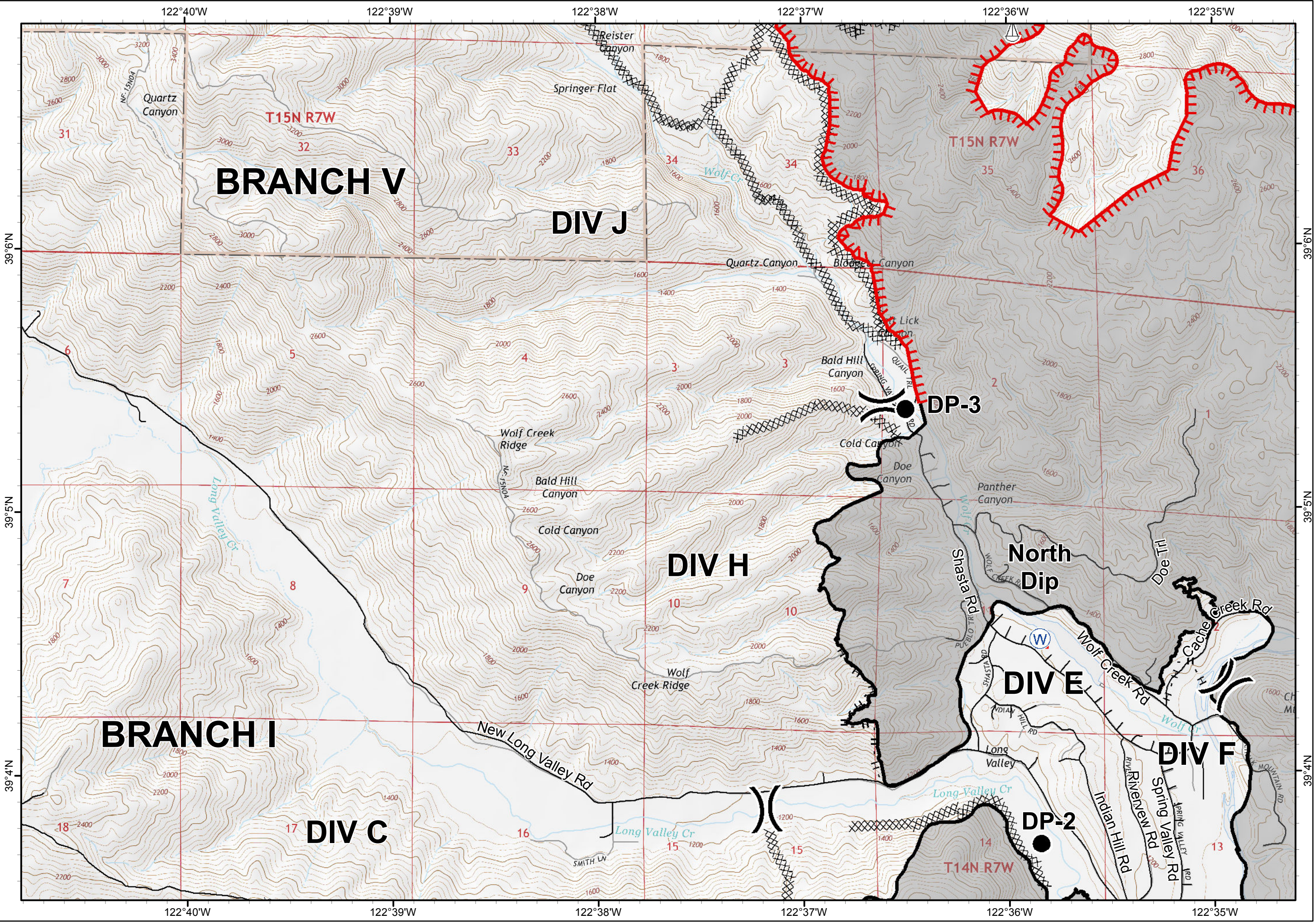
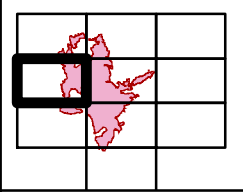




Pawnee Incident  
CA-LNU-009002  
July 2, 2018

IAP  
Map  
Page 4

- Division Break
- Drop Point
- Sling Site
- Water Source
- Uncontrolled Fire Edge
- Completed Line
- Completed Dozer Line
- Completed Hand Line

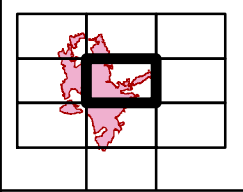




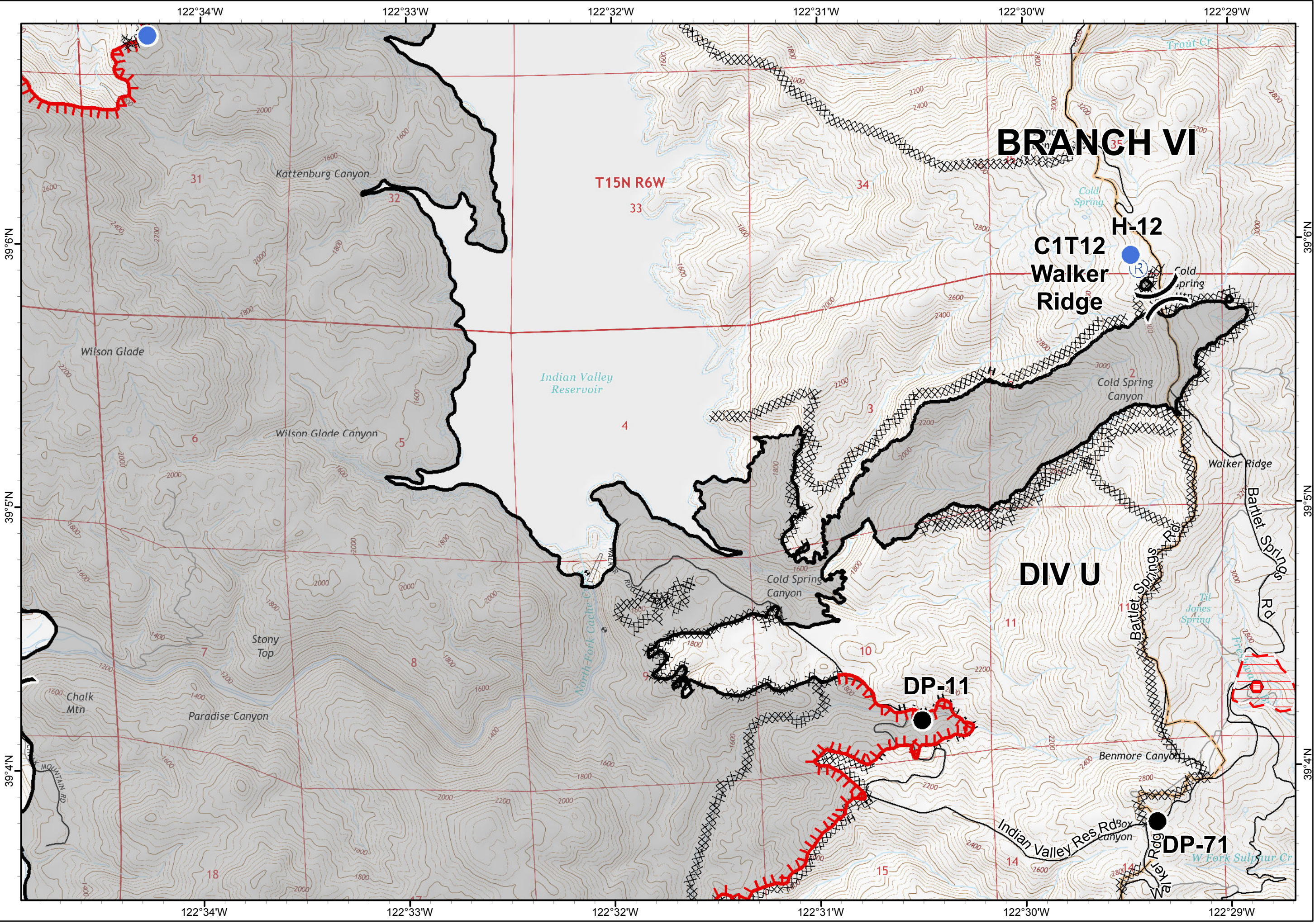
**Pawnee Incident**  
**CA-LNU-009002**  
**July 2, 2018**

**IAP**  
**Map**  
**Page 5**

- Division Break
- Drop Point
- Helispot
- Repeater
- Uncontrolled Fire Edge
- Completed Line
- Completed Dozer Line
- Completed Hand Line
- Life Hazard
- Life Hazard Zone



**1:24,000**  
**Team 3 GIS**  
**NAD 83**

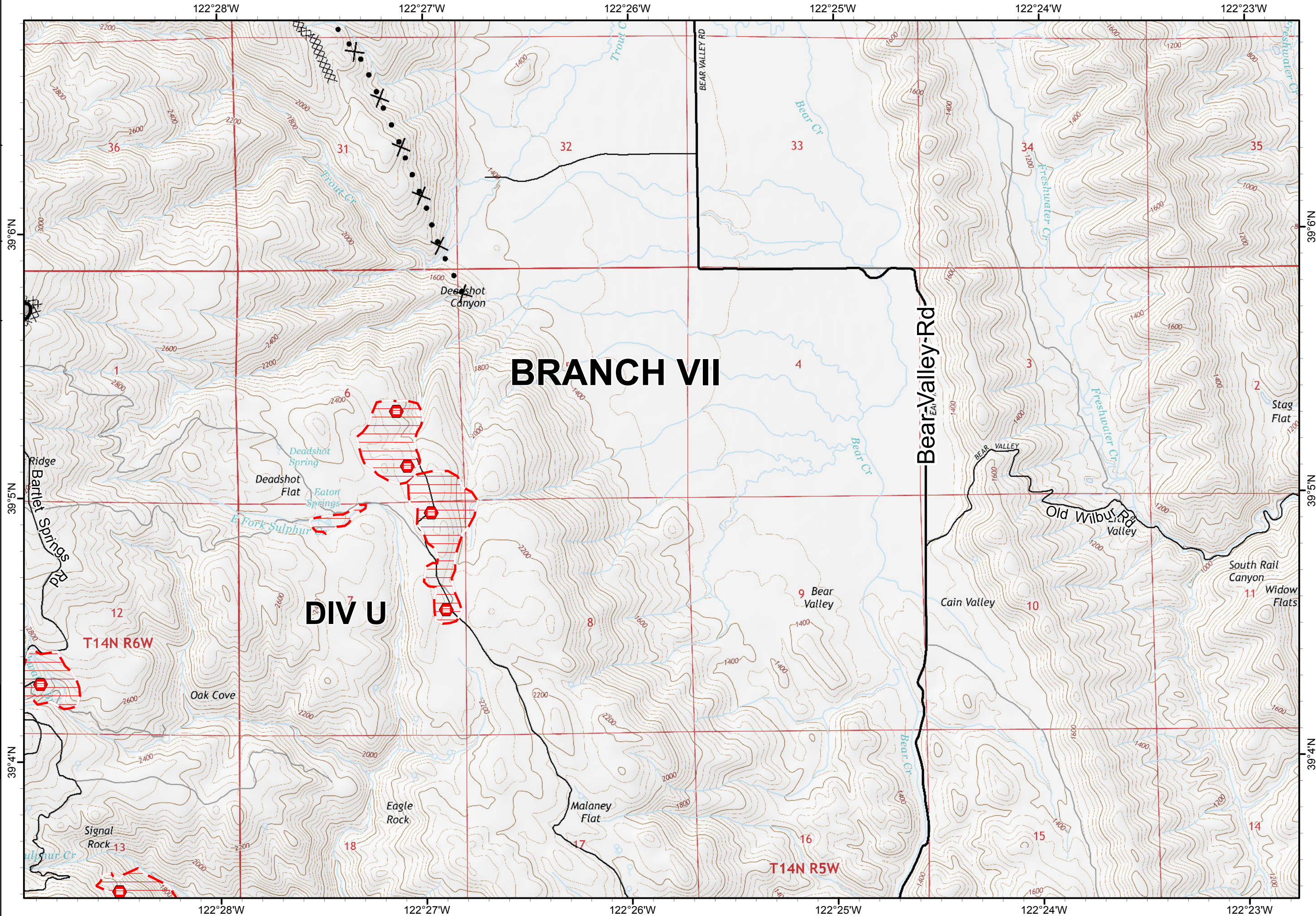
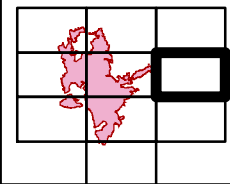




Pawnee Incident  
CA-LNU-009002  
July 2, 2018

IAP  
Map  
Page 6

- Completed Line
- XX Completed Dozer Line
- X• Proposed Dozer Line
- Life Hazard
- Life Hazard Zone



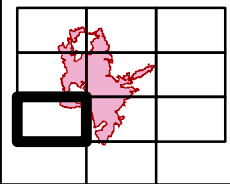




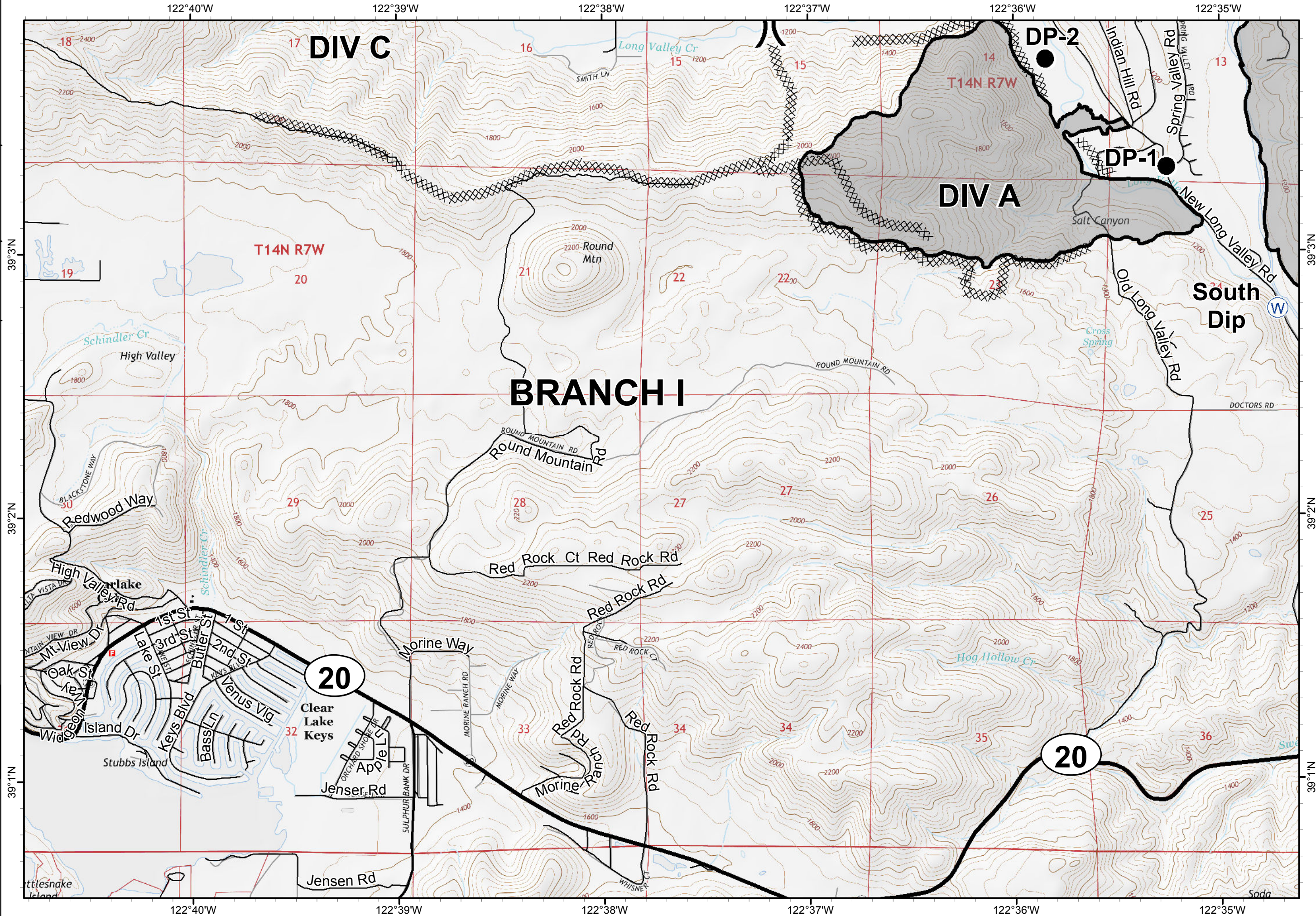
Pawnee Incident  
CA-LNU-009002  
July 2, 2018

IAP  
Map  
Page 7

- Division Break
- Drop Point
- Water Source
- Completed Line
- Completed Dozer Line



1:24,000  
Team 3 GIS  
NAD 83

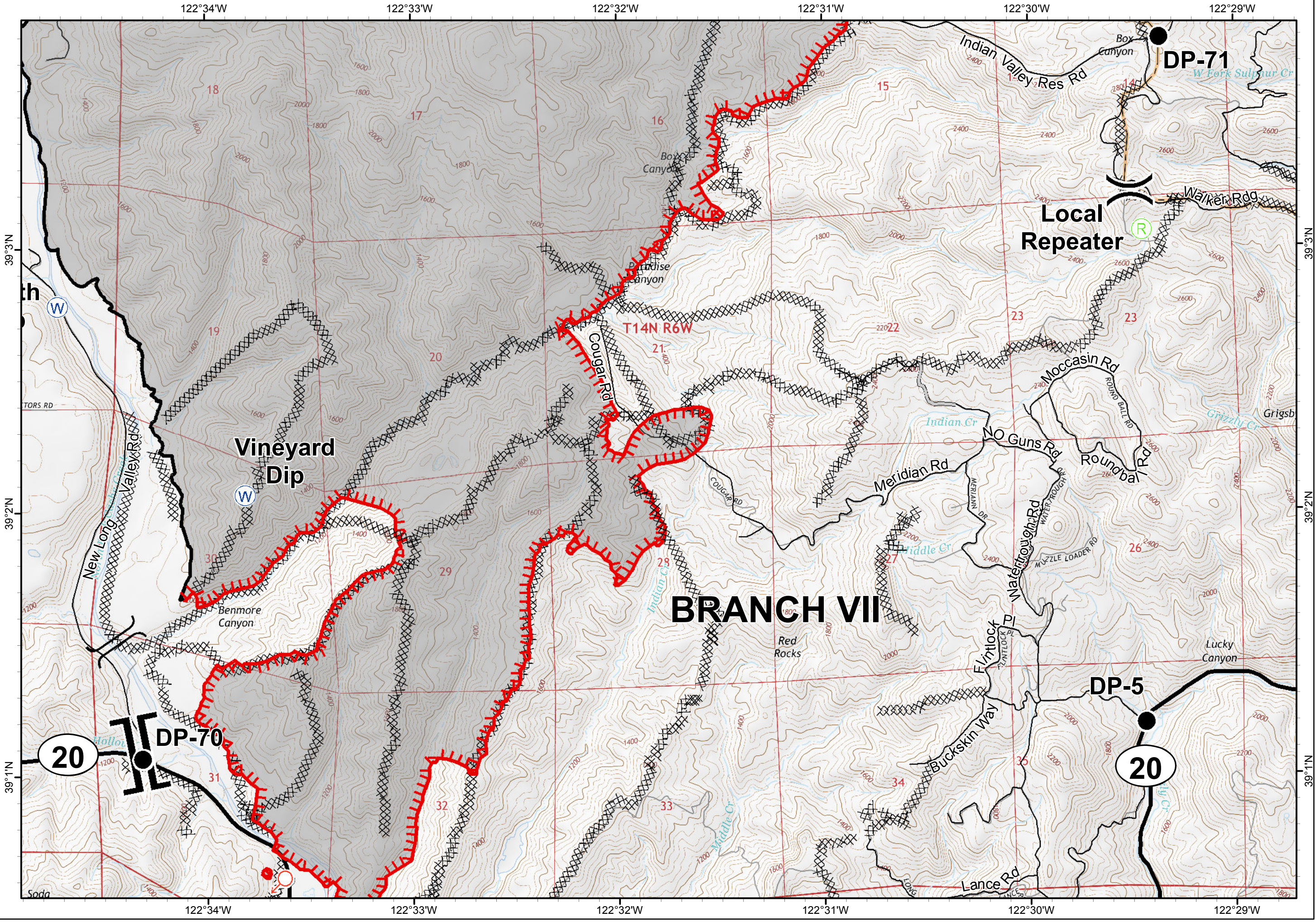
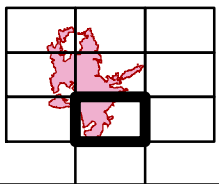




Pawnee Incident  
CA-LNU-009002  
July 2, 2018

IAP  
Map  
Page 8

- Branch Break
- Division Break
- Drop Point
- Local Repeater
- Spot Fire
- Water Source
- Bridge
- Uncontrolled Fire Edge
- Completed Line
- Completed Dozer Line
- Completed Hand Line
- Access or Improved Road

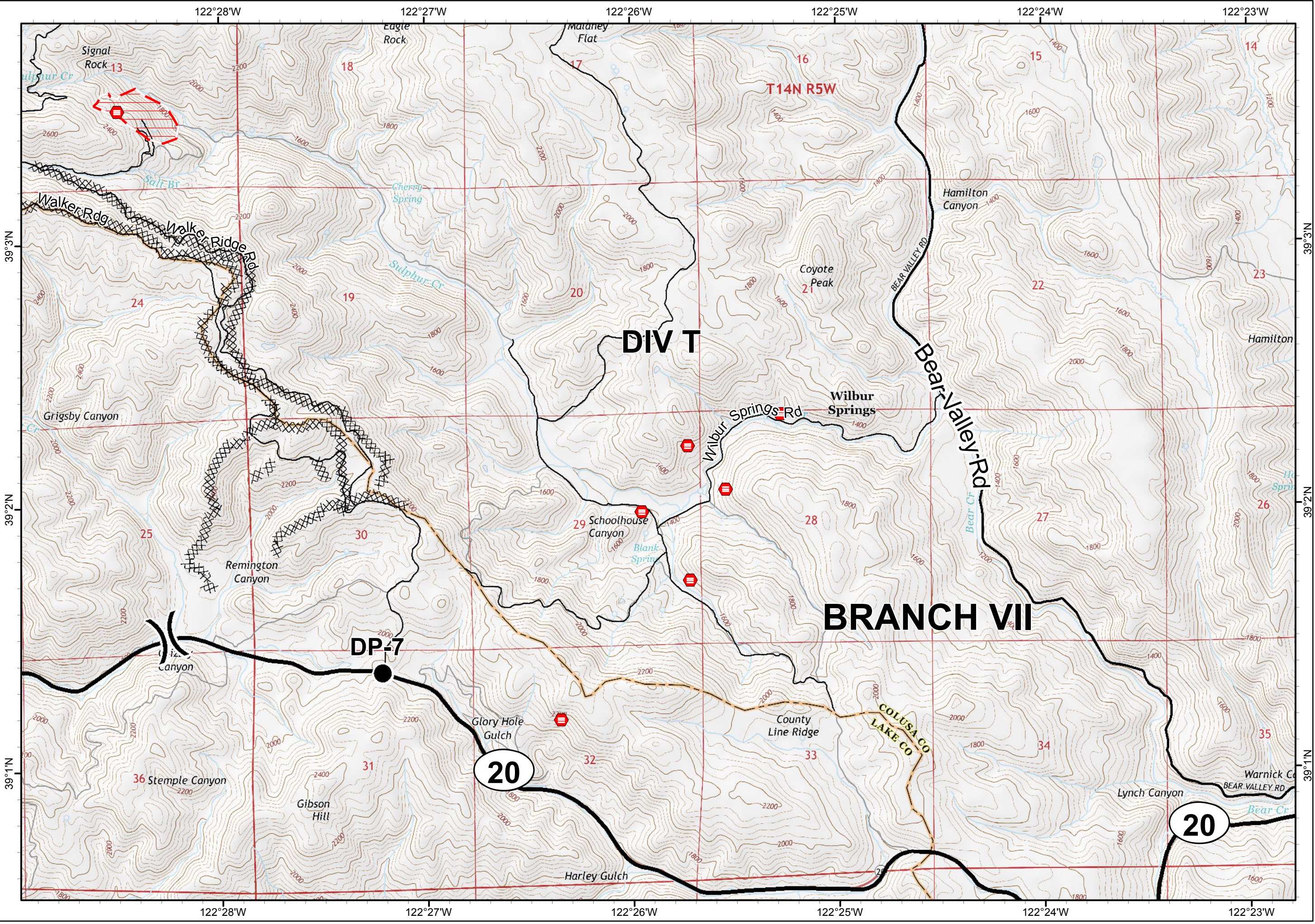
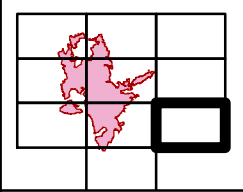




Pawnee Incident  
CA-LNU-009002  
July 2, 2018

IAP  
Map  
Page 9






- Division Break
- Drop Point
- Completed Dozer Line
- Life Hazard
- Life Hazard Zone





Pawnee Incident  
CA-LNU-009002  
July 2, 2018

IAP  
Map  
Page 10

-  Division Break
-  Spot Fire
-  Uncontrolled Fire Edge
-  Completed Dozer Line
-  Proposed Dozer Line

