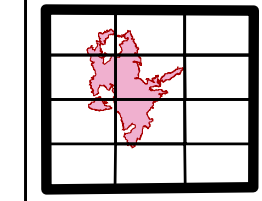




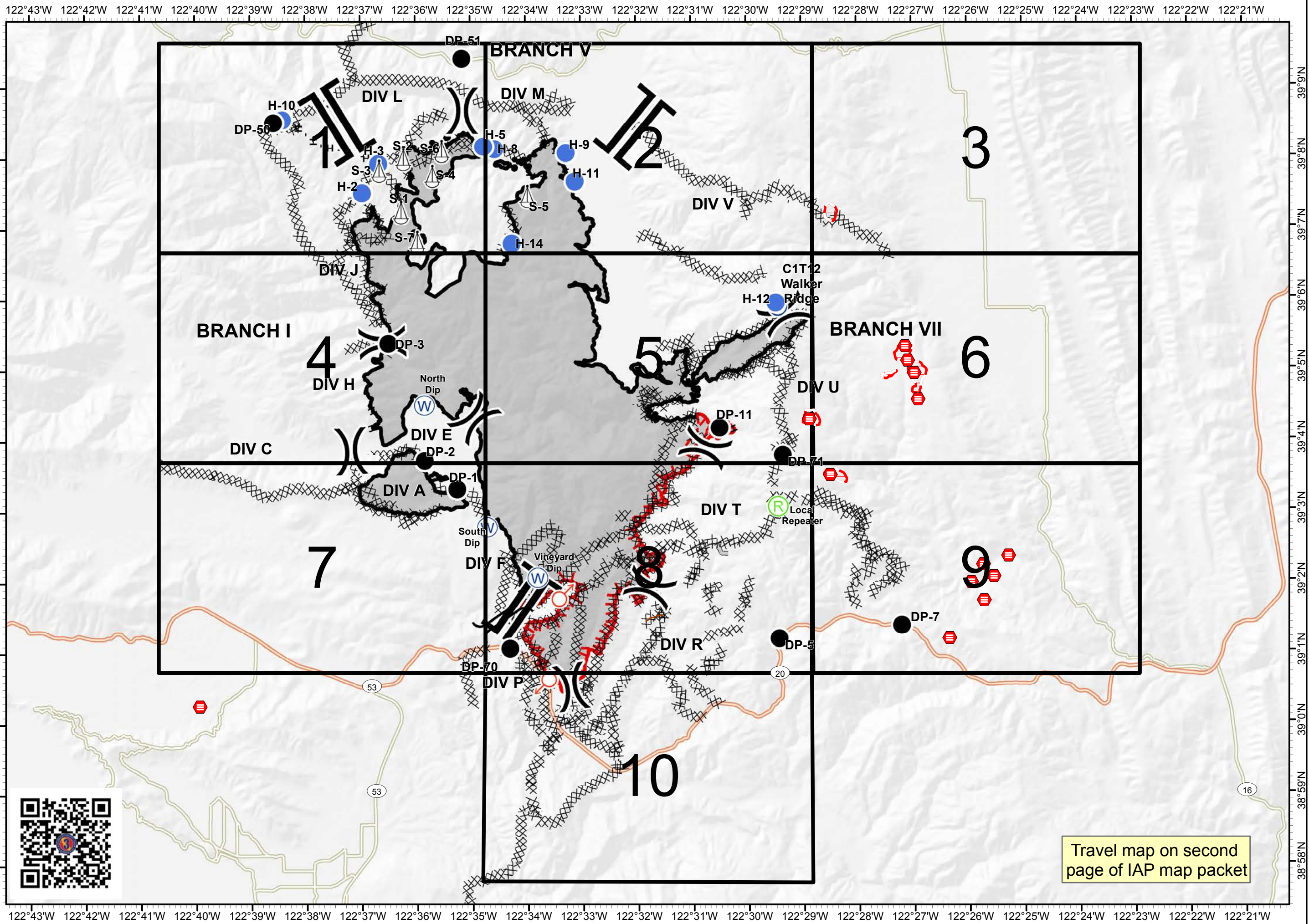
Pawnee Incident
CA-LNU-009002
July 3, 2018

IAP Page
Map 0

- Branch Break
- Division Break
- Drop Point
- Helispot
- Repeater
- Local Repeater
- Sling Site
- Spot Fire
- Water Source
- Bridge
- Uncontrolled Fire Edge
- Completed Line
- Completed Dozer Line
- Completed Hand Line
- Access or Improved Road
- Life Hazard
- Life Hazard Zone



1:90,000
Team 3 GIS
NAD 83



Travel map on second page of IAP map packet



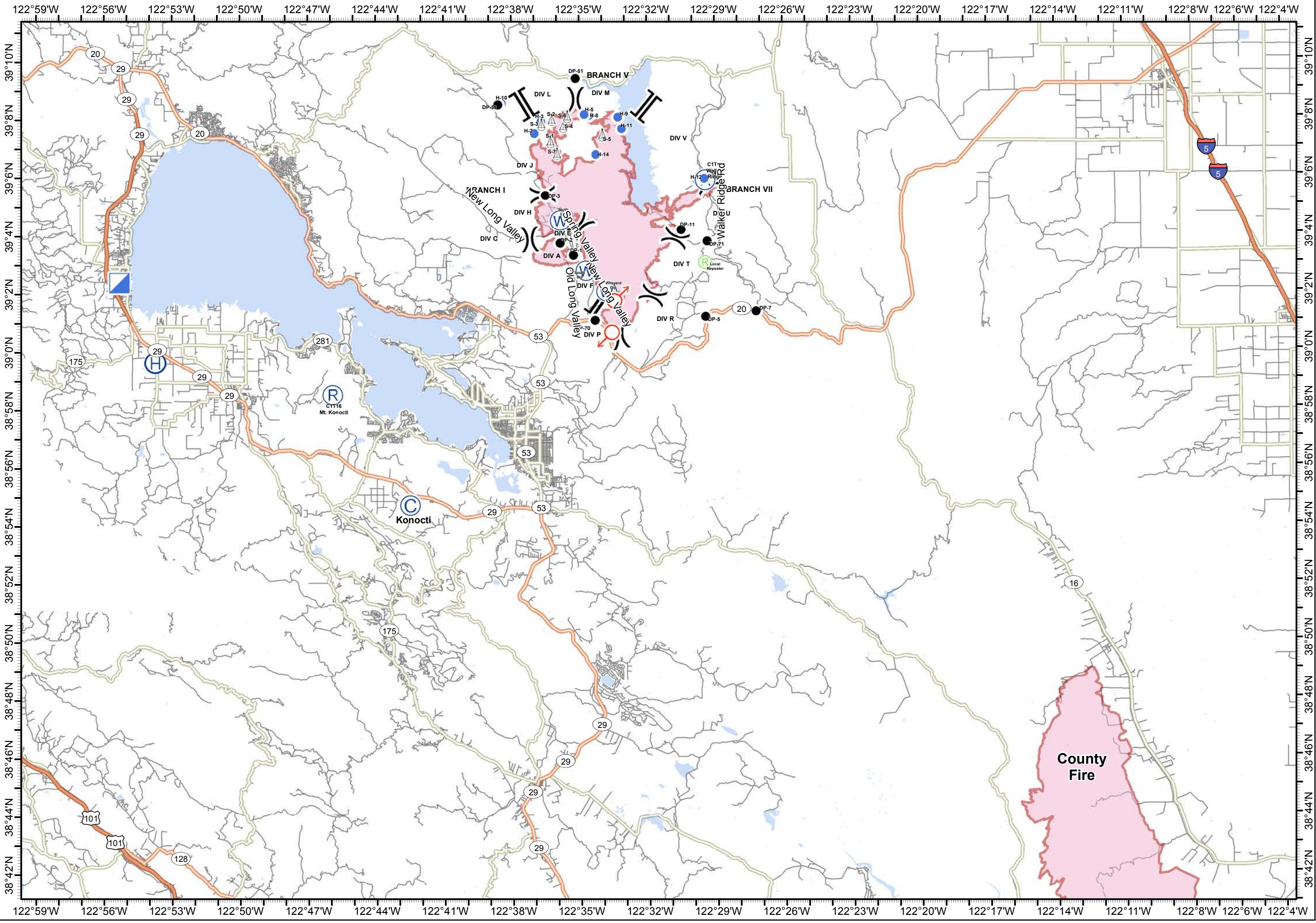
Pawnee Incident
CA-LNU-009002
July 3, 2018

Travel Map

- Camp
- Drop Point
- Helibase
- Helispot
- Incident Command Post
- Repeater
- Sling Site
- Spot Fire
- Water Source
- Unknown
- Fuel
- Division Break
- Branch Break
- Wildfire Daily Fire Perimeter



1:218,000
Team 3 GIS
NAD 83

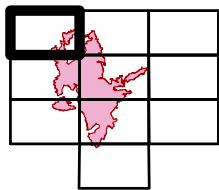




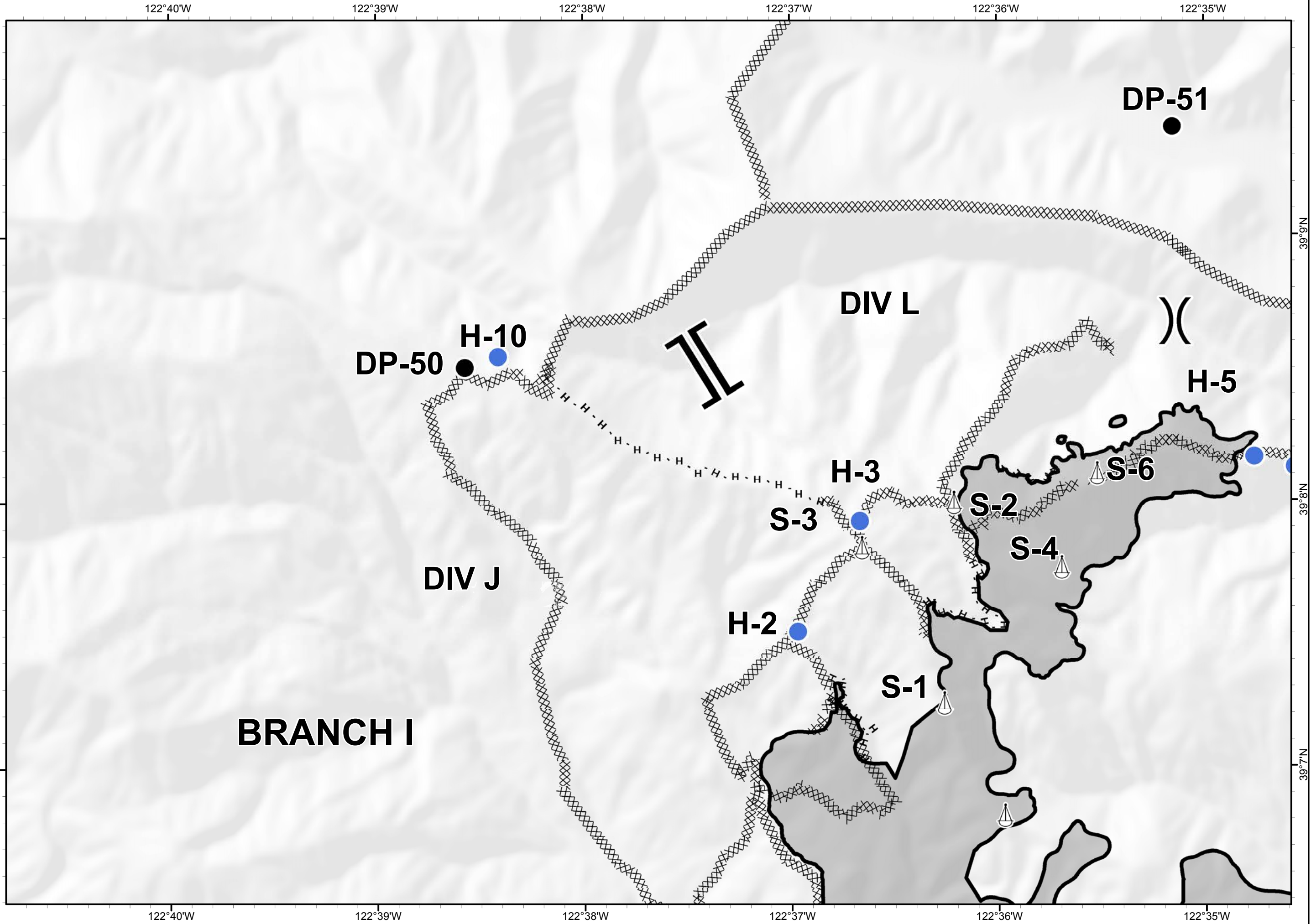
Pawnee Incident
CA-LNU-009002
July 3, 2018

IAP Page
Map 1

- Branch Break
- Division Break
- Drop Point
- Helispot
- Sling Site
- Completed Line
- Completed Dozer Line
- Completed Hand Line







1:24,000
Team 3 GIS
NAD 83

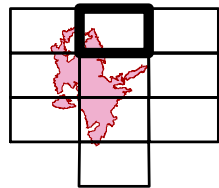




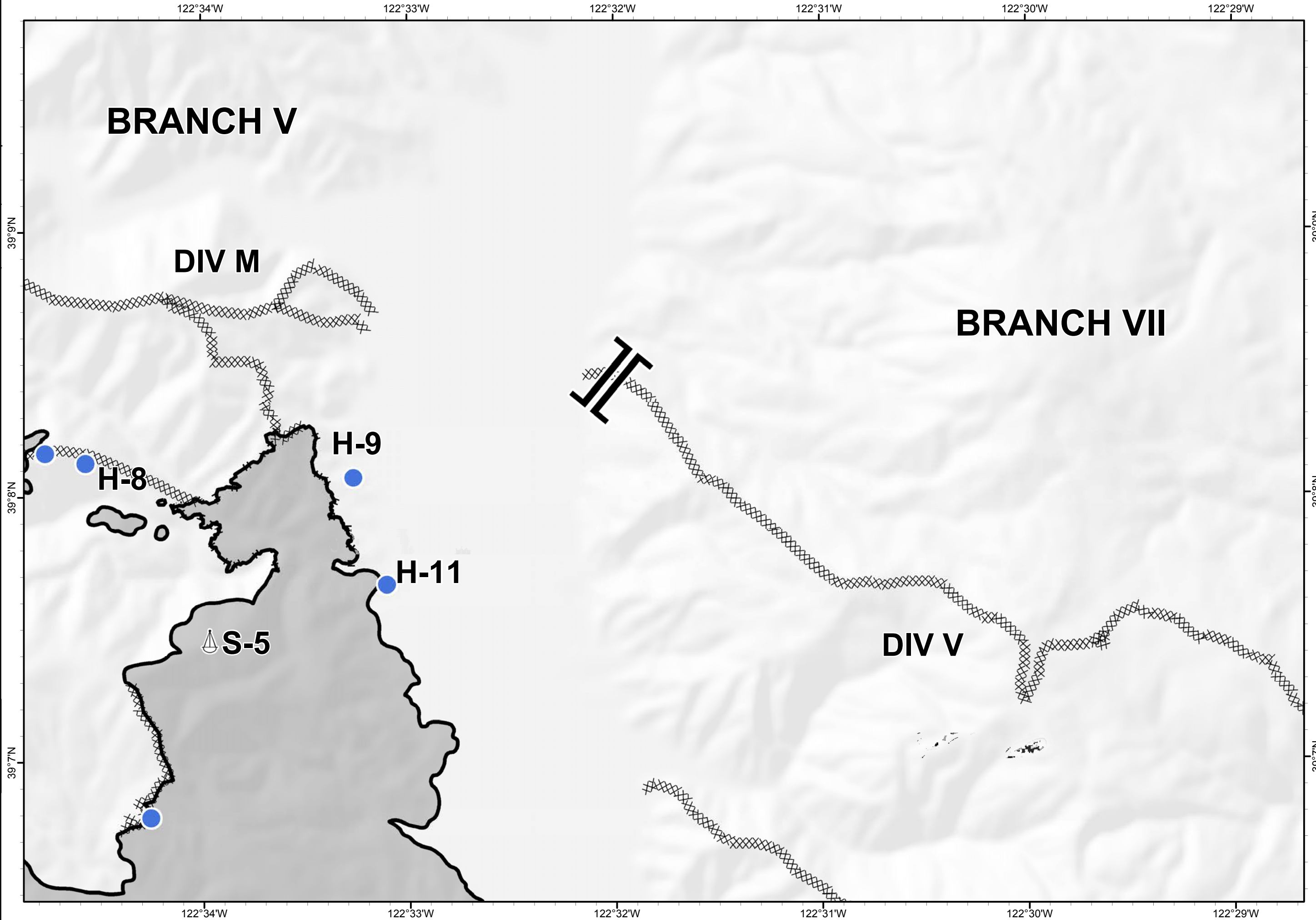
Pawnee Incident
CA-LNU-009002
July 3, 2018

IAP Page
Map 2

-  Branch Break
-  Helispot
-  Sling Site
-  Completed Line
-  Completed Dozer Line
-  Completed Hand Line



1:24,000
Team 3 GIS
NAD 83

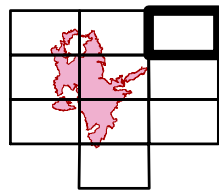




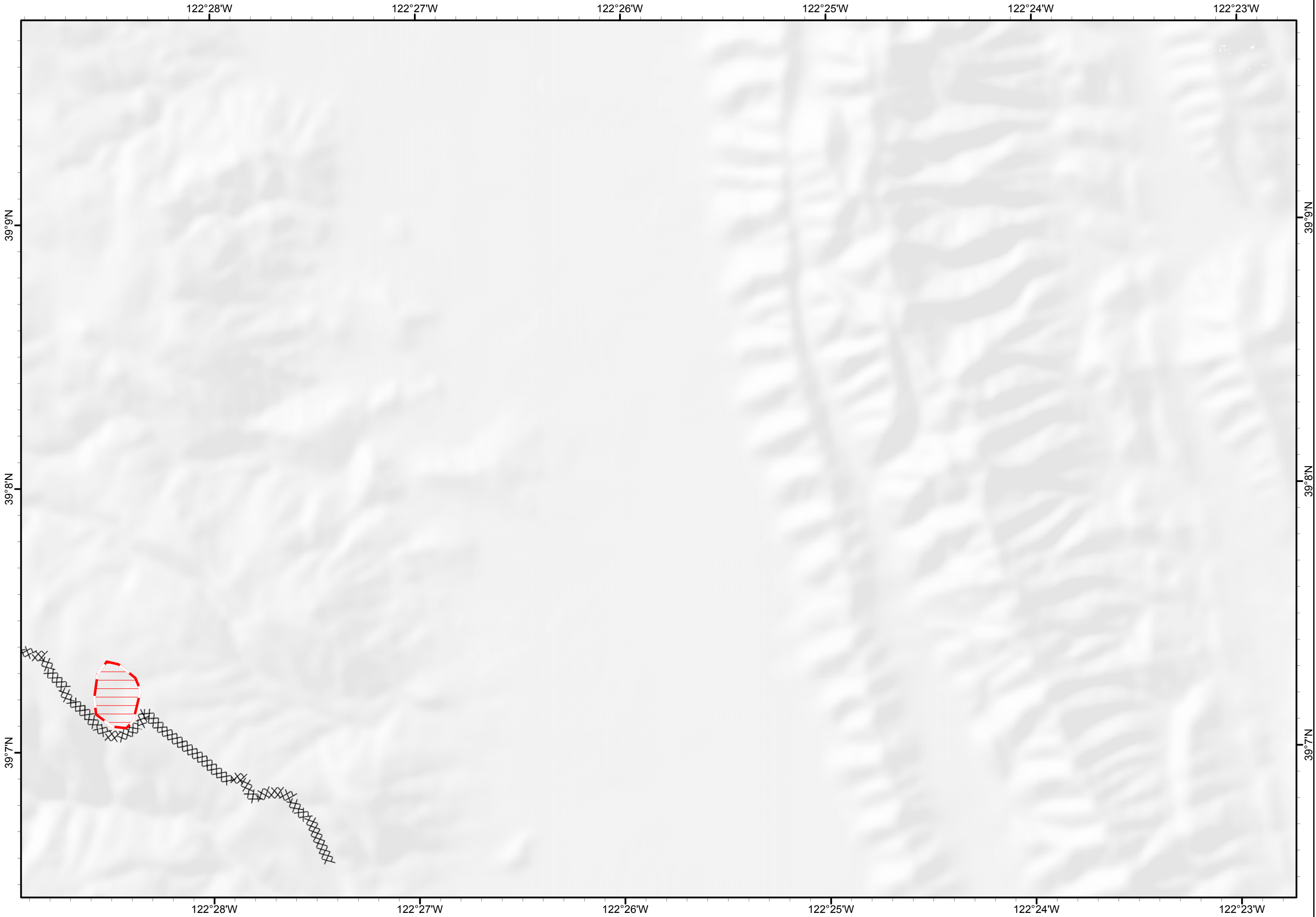
Pawnee Incident
CA-LNU-009002
July 3, 2018

IAP Page
Map 3

XX Completed Dozer Line
Life Hazard Zone



1:24,000
Team 3 GIS
NAD 83

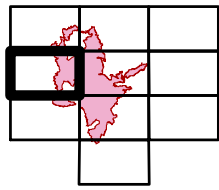




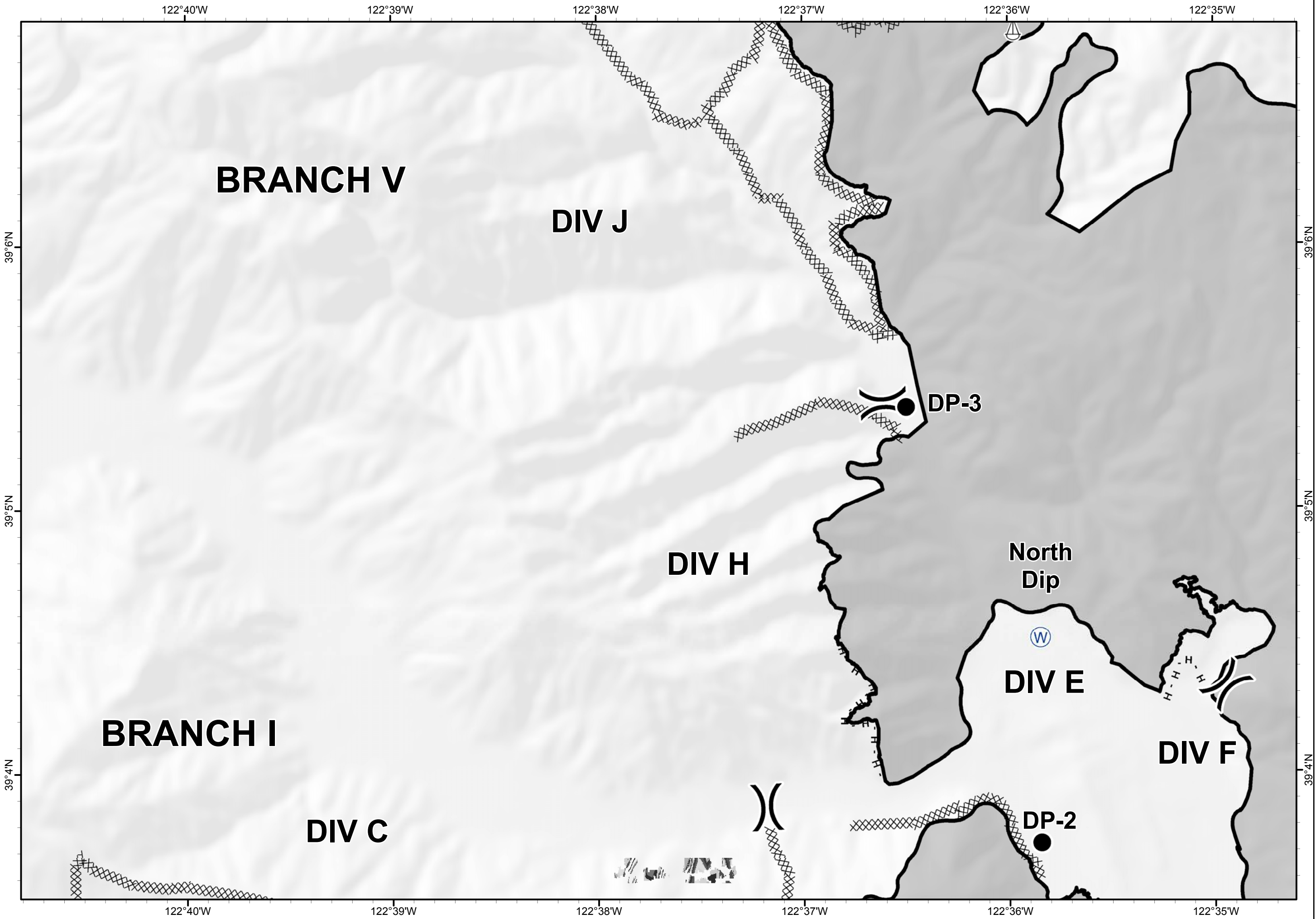
Pawnee Incident
CA-LNU-009002
July 3, 2018

IAP Page
Map 4

- Division Break
- Drop Point
- Sling Site
- Water Source
- Completed Line
- Completed Dozer Line
- Completed Hand Line



1:24,000
Team 3 GIS
NAD 83

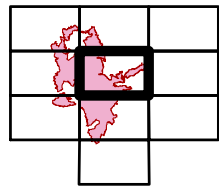




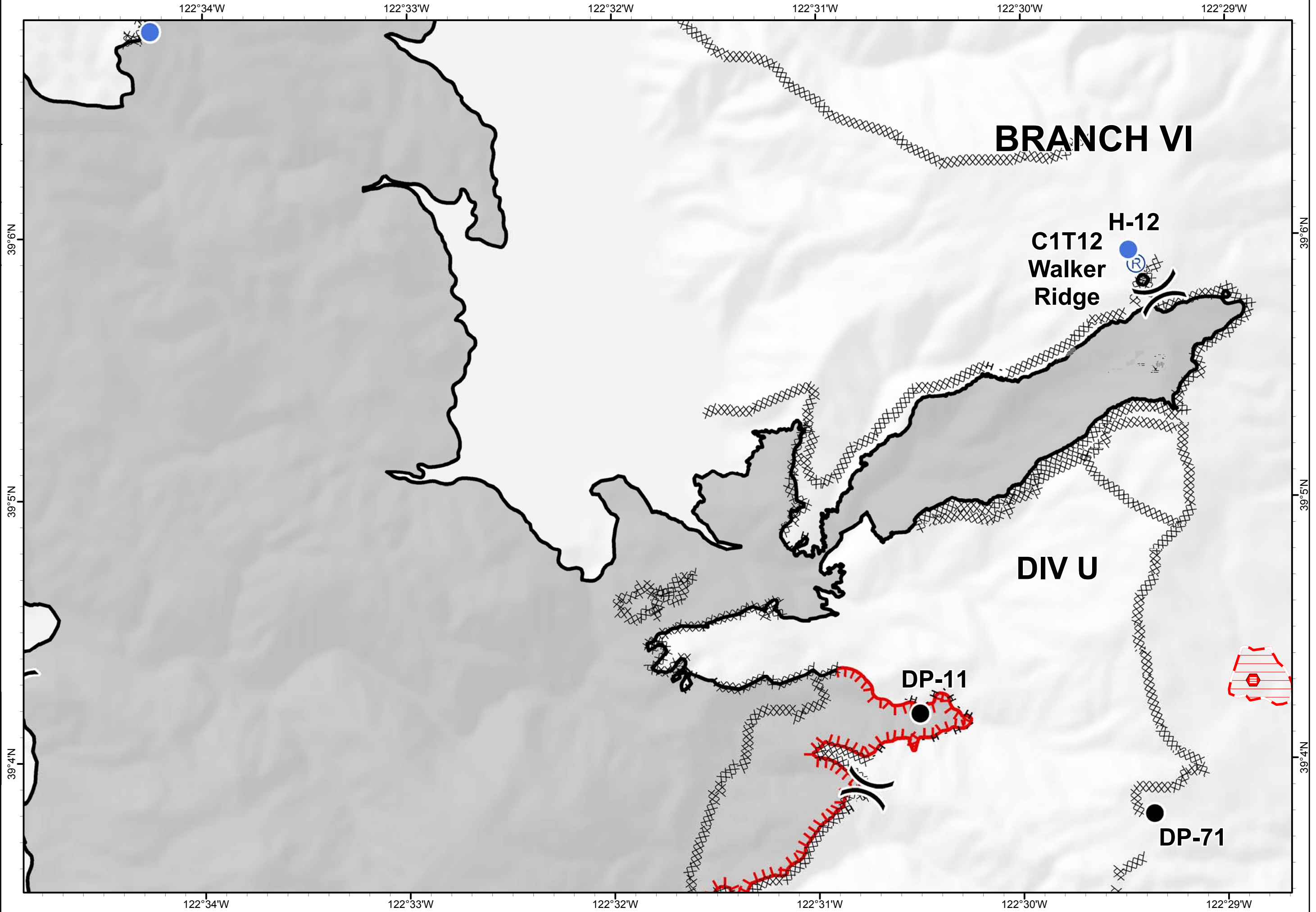
Pawnee Incident
CA-LNU-009002
July 3, 2018

IAP Page
Map 5

- Division Break
- Drop Point
- Helispot
- Repeater
- Uncontrolled Fire Edge
- Completed Line
- Completed Dozer Line
- Completed Hand Line
- Life Hazard
- Life Hazard Zone



1:24,000
Team 3 GIS
NAD 83

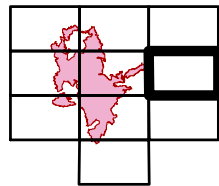




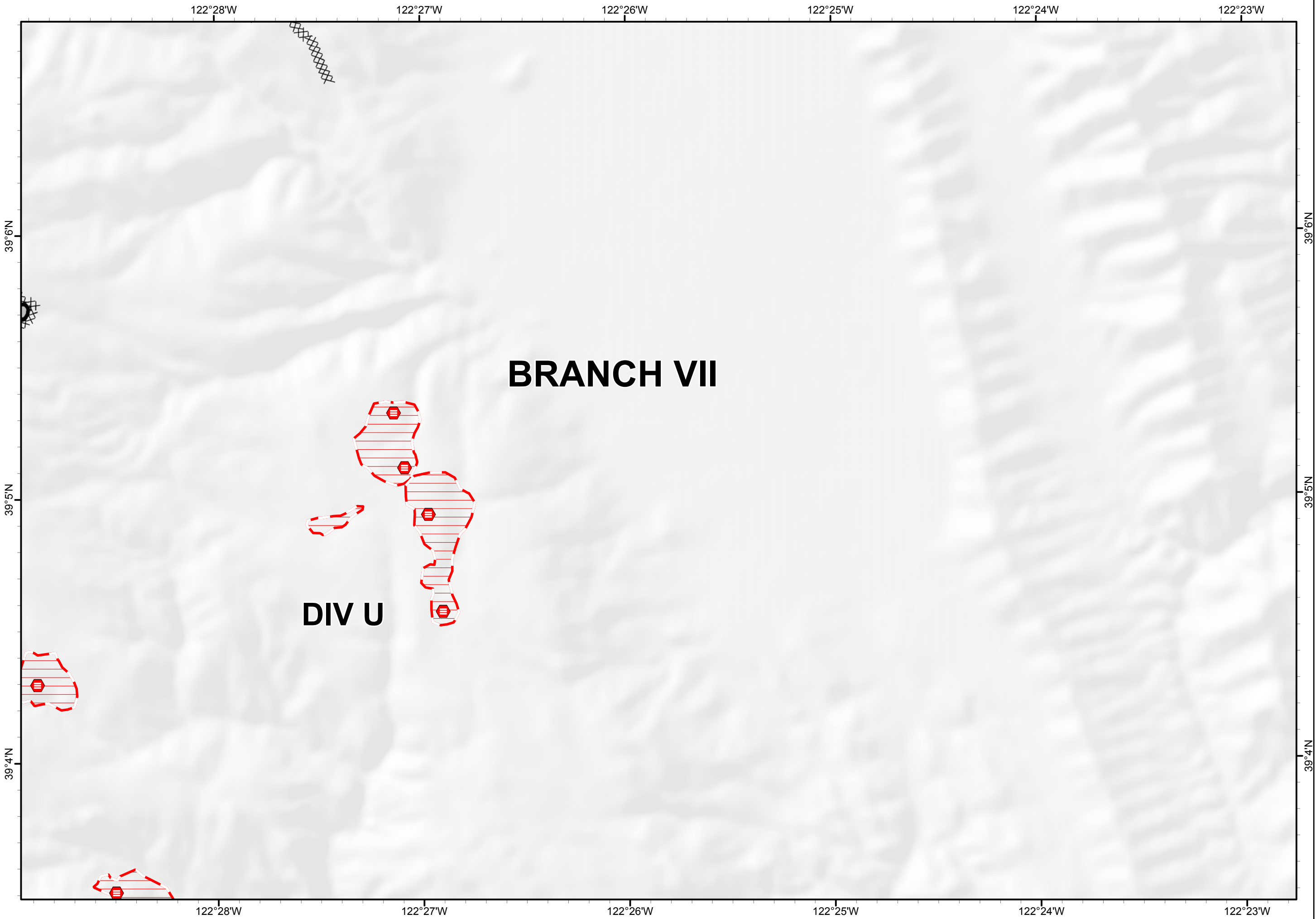
Pawnee Incident
CA-LNU-009002
July 3, 2018

IAP Page
Map 6

- Completed Line
- XX Completed Dozer Line
- Life Hazard
- Life Hazard Zone








1:24,000
Team 3 GIS
NAD 83

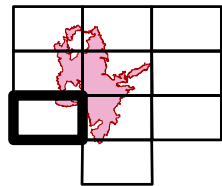




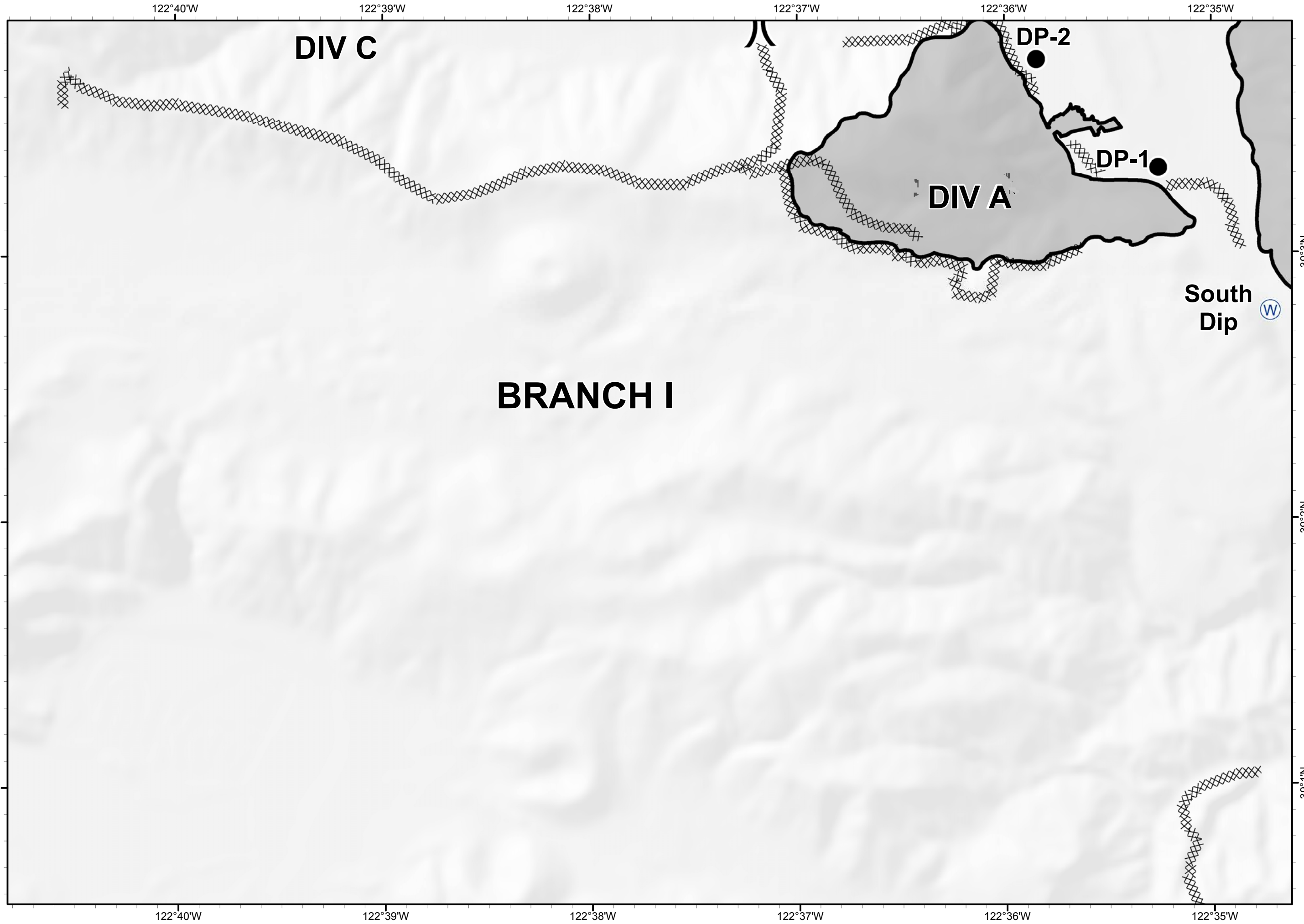
Pawnee Incident
CA-LNU-009002
July 3, 2018

IAP Page
Map 7

-  Division Break
-  Drop Point
-  Water Source
-  Completed Line
-  Completed Dozer Line















1:24,000
Team 3 GIS
NAD 83

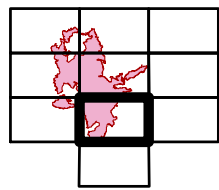




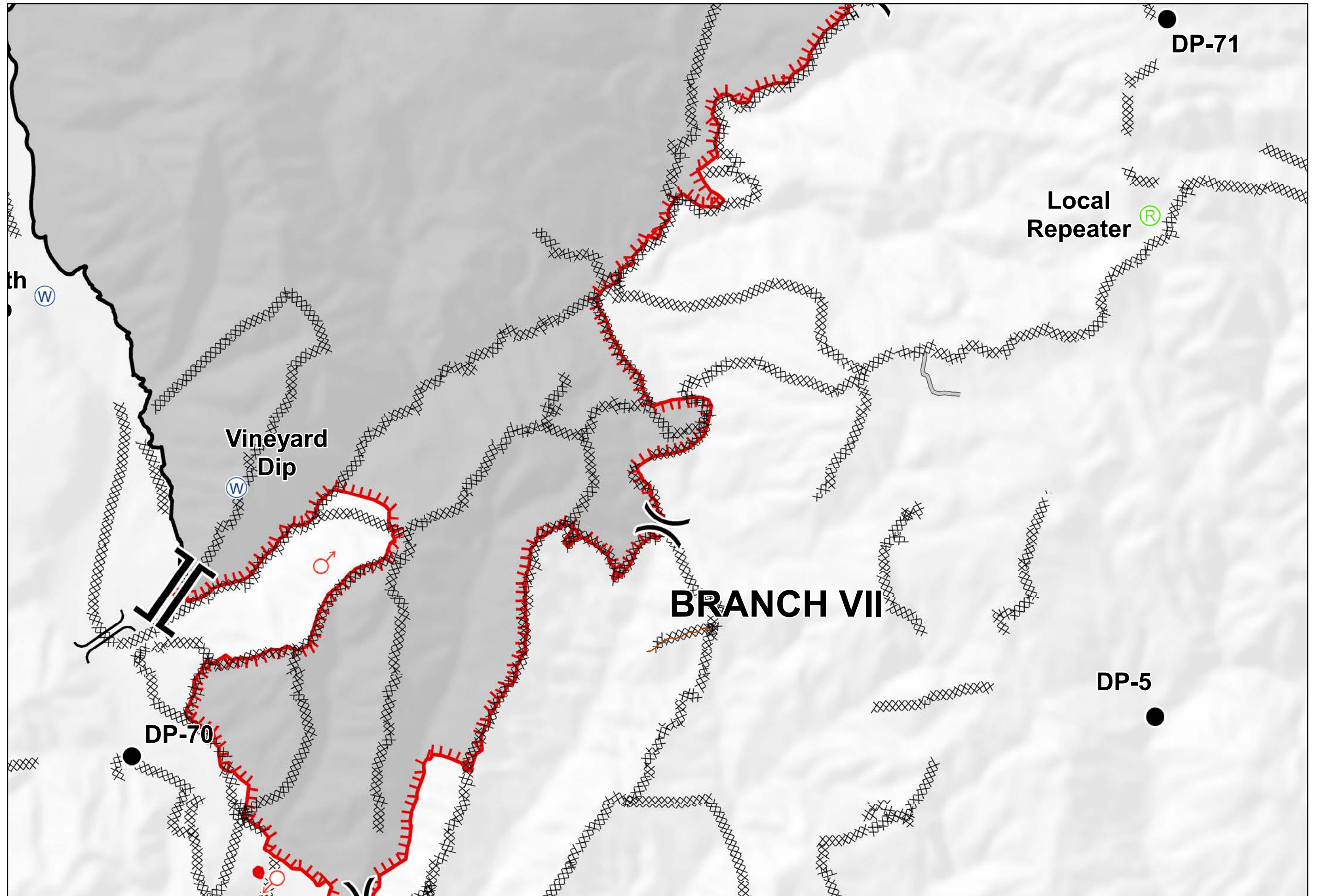
Pawnee Incident
CA-LNU-009002
July 3, 2018

IAP Page
Map 8

-  Branch Break
-  Division Break
-  Drop Point
-  Local Repeater
-  Spot Fire
-  Water Source
-  Bridge
-  Uncontrolled Fire Edge
-  Completed Line
-  Completed Dozer Line
-  Completed Hand Line
-  Access or Improved Road



1:24,000
Team 3 GIS
NAD 83

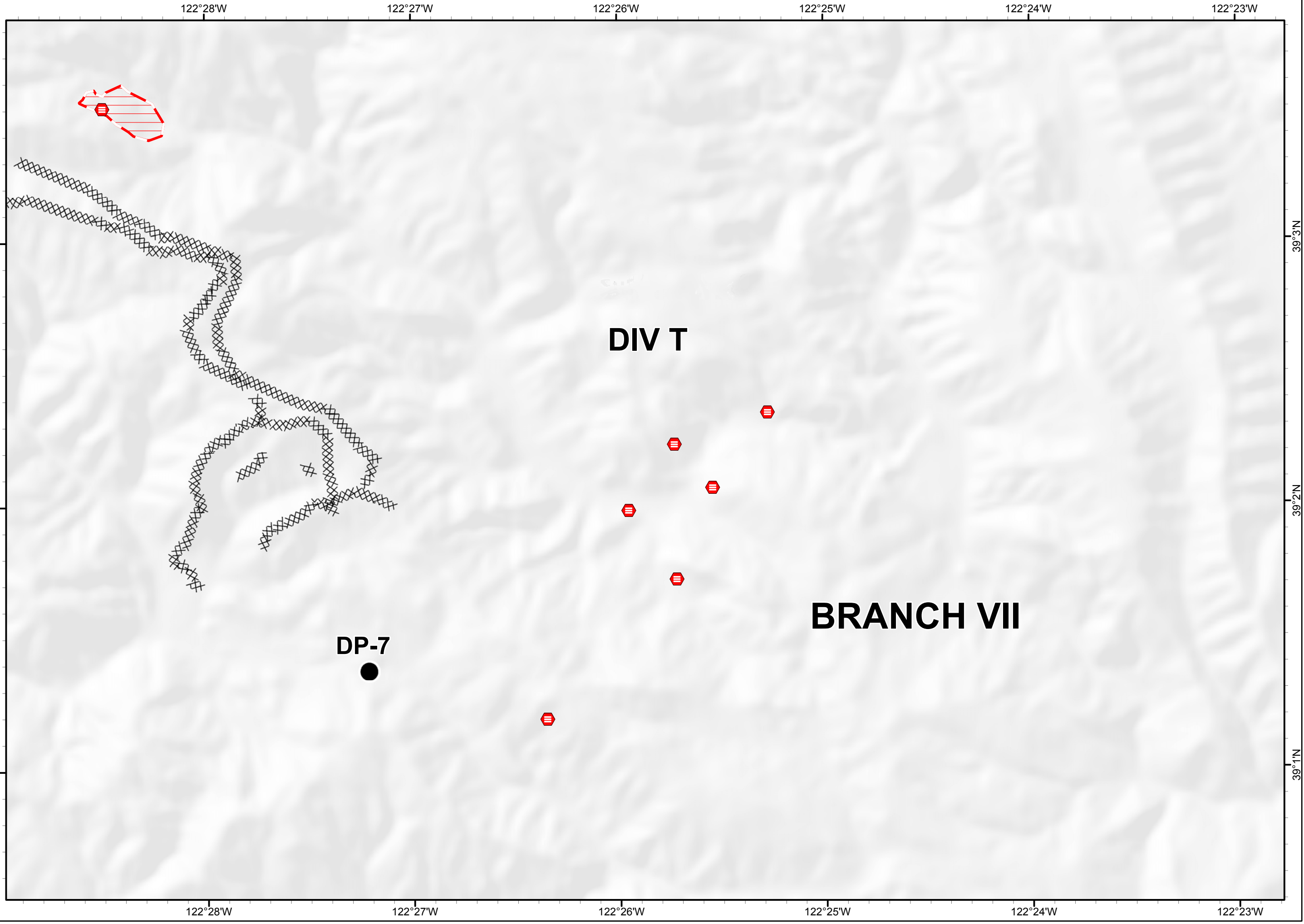
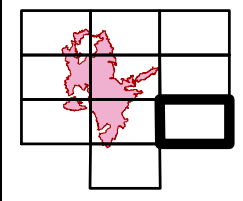




Pawnee Incident
CA-LNU-009002
July 3, 2018

IAP Page
Map 9

- Drop Point
- XX Completed Dozer Line
- Life Hazard
- Life Hazard Zone



DIV T





BRANCH VII

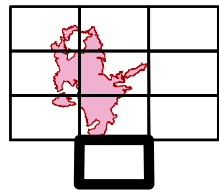
DP-7



Pawnee Incident
CA-LNU-009002
July 3, 2018

IAP Page
Map 10

-  Division Break
-  Spot Fire
-  Uncontrolled Fire Edge
-  Completed Dozer Line



1:24,000
Team 3 GIS
NAD 83

