










Pawnee Fire
CA-LNU-009002
July 3, 2018

INFO MAP

-  Highways
-  Major Roads
-  Local Streets
-  Ramps
-  Alleys, Driveways, Walkways
-  Summits
-  Wildfire Daily Fire Perimeter



1:24,000

Team 3 GIS
NAD 83

