

COUNTY INCIDENT CA-LNU-009502 INCIDENT ACTION PLAN



OPERATIONAL PERIOD

07/03/18 0700


to

07/04/18 0700



THIS PAGE INTENTIONALLY LEFT BLANK

ORGANIZATION ASSIGNMENT LIST (ICS 203)

1. Incident Name:		2. Operational Period: Date From: 07/03/18		Date To: 07/04/18	
COUNTY		Time From: 0700		Time To: 0700	
3. Incident Commander(s) and Command Staff:			7. Operation Section:		
IC/UC's	B. See	Chief	S. Norman / G. Belya (T)		
Deputy	N. Truax / D. Carreiro (T)	Deputy	M. Brunton		
Safety Officer	D. Sargenti	Night Ops	G. Casario		
Information Officer	M. Smith / D. Olson				
Liaison Officer	S. Barney	Branch	II	R. Engler	
LE Liaison Officers	J. Jared	Division/Group	B	D. Soldavini	
4. Agency/Organization Representatives:			Division/Group	C	C. Fowler
Agency/Organization	Name	Division/Group	D	A. Anderson	
CAL FIRE Agency Admin.	S. Jones	Division/Group			
CAL FIRE LNU Line Officer	B. Biermann	Division/Group			
CAL OES	K. Hood	Branch	IV	M. Smith	
CDCR	J. Auzzene	Division/Group	G	M Rotlisberger	
BLM	E. Panbaker	Division/Group	H	G. Boston	
USFS	G. Tingley	Division/Group	I	M. Johnson	
Yolo County S.O.	C. Vaughn	Division/Group	J		
Yolo County OES	D. Carey	Division/Group			
Napa County S.O.	E. Swift	Branch	VI	A. Latta	
Solano County S.O.		Division/Group	O	D. Hunt	
CCC	J. Cortez	Division/Group	N	R. Miller	
Yocha Dehe Wintun Nation	G. Frederickson	Division/Group			
CNG	R. Cansimbe	Branch	VIII	J. McCarroll	
CHP	S. Loso	Division/Group	S	J. Smith	
PG&E	R. Cone	Division/Group	V	J. Garza	
5. Planning Section:			Division/Group	W	M. Halverson / B. Ham (T)
Chief	B. Bloxham / A. Mitchell	Branch	N. Contingency	C. Trinidad	
Deputy	S. DeBenedet (T)	Division/Group		S. Bradley	
Resource Unit	L. Plata / R. Scott (T)	Branch	S. Contingency	K. Bohall	
Situation Unit	T. Tuggle / R. DeCamp	Division/Group			
Documentation Unit	P. Saba	Branch			
Demobilization Unit	A. Klem	Division/Group	Road Group		
GISS	S. Stanish	Division/Group	Firing Group	B. Reid	
FBAN	J. Heggie	Staging Area	Olive		
IMET	J. Tompkin	Staging Area	Knoxville		
Training Tech Spec	J. Voyson (T)	Division/Group			
Crew Techs	M. Rea	Air Operations Branch		Director:	M. Stanford
6. Logistics Section			Air Support Grp Sup	M. Deacon	
Chief	R. Tovar		Helibase Manager	M. Kalisek	
Deputy					
Supply Unit	J. Beckman	8. Finance/Administration Section:			
Facilities Unit	B. Breese	Chief	R. Raines		
Ground Support Unit	S. Langston	Deputy	M. Zaver		
Hired Equipment Tech	A. Whitlock	Time Unit	P. Aguada		
Communications Unit	M. Lathrop	Procurement Unit	K. Schaefer		
Medical Unit	K. Yearly	Cost Unit	J. Forsberg / D. Solis		
Motel Tech Spec	D. English	Comp/Claims Unit	S. Baptista		
Prepared By: Name:	Steve DeBenedet (T)	Position/Title:	DPSC	Signature:	
ICS 203		Date/Time:	7/2/2018 2300 hours		



County Fire Incident Weather Forecast



FORECAST NO: 2 D/N
 PREDICTION FOR: Tuesday - 24 Hour Shift
 SHIFT DATE: July 3, 2018
 FORECAST ISSUED: 2000 PDT July 2, 2018

NAME OF FIRE: County Fire
 UNIT: LNU
 Incident Meteorologist: Jeff Tonkin

WEATHER DISCUSSION: Seasonal conditions are expected to continue through Friday with temperatures and relative humidity values running near normal for this time of year. Winds will continue to mainly be out of the north during the late night and early morning hours with a gradual transition to southwesterly in the early afternoon. A significant rise in temperature and drop in both daytime and nighttime humidity is expected to begin Saturday as another strong ridge of high pressure returns over the region.

WEATHER FORECAST TODAY (TUESDAY DAYTIME):

WEATHER: Sunny.
 MAX TEMPERATURES: 90-95
 MIN HUMIDITY 2000 ft: 15-20%.
 WINDS (EYE LEVEL):

Valley Floor to Midslope: North and northeast 5 to 10 mph with gusts to 15 mph through mid morning then diminishing and becoming westerly 5 to 8 mph with gusts to 15 mph through midnight.

Midslope to Ridge: Gusty north-northeast winds 8 -15 mph with gusts 20 to 25 mph until 1300 PDT...then becoming west-southwest 4 to 8 mph with gusts 15 to 20 mph through midnight.

LAL: 1 CWR: 0%
 STABILITY / INVERSION: Moderately Unstable.
 SMOKE TRANSPORT WIND: Southwest 15 mph.

WEATHER FORECAST TUESDAY NIGHT:

WEATHER: Smoky through the morning hours.
 MIN TEMPERATURES: 56 - 60.
 MAX HUMIDITY: 65 TO 75%.
 WINDS (EYE LEVEL):

West and southwest 4 to 7 mph with gusts up to 12 mph along ridgelines until midnight...then becoming north-northeast or down slope 4 to 6 mph through late Wednesday morning.

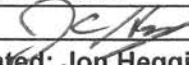
OUTLOOK FOR WEDNESDAY: Sunny ...continued cooler and much more moist. Max Temps: 86 to 91. Min RH: 28 to 32%. Wind West Side: Upslope or southwest 4 to 8 mph...gusts to 15 mph after 1200 PDT. East Side: Upslope or south-southeast 4 to 8 mph...gust to 15-20 mph in the afternoon. Smoke Transport Wind: South-southwest 10 mph.

EXTENDED FORECAST FOR THURSDAY THROUGH SATURDAY: Partly Cloudy and similar conditions as Wednesday. Saturday will see a return to warmer temperatures. Mainly west winds 5 to 10 mph. Max Temps 85 to 90 increasing to 95 to 100 on Saturday. Min RH 22-27%...near 10% Saturday. Smoke Transport Wind: Southwest 20 mph.

OBSERVED WEATHER FROM YESTERDAY (SUNDAY):

<u>RAWS</u>	<u>MAX TEMP</u>	<u>MIN RH</u>	<u>WIND SPEED MPH / DIRECTION</u>
BROOKS	101	13%	4-7... Gust 12 / South

FIRE BEHAVIOR FORECAST

FORECAST NUMBER: 003	TYPE OF FIRE: Wildfire
FIRE NAME: County	OPERATIONAL PERIOD: July 3, 2018 Monday
	TIME ISSUED: 2000
UNIT: CAL FIRE-Sonoma, Lake, Napa	SIGNED: 
	Typed/printed: Jon Heggie Fire Behavior Analyst

INPUTS

WEATHER SUMMARY:

Daytime: Sunny with temps near 90°-95°. Relative humidity 15%-20%.

Winds will vary by position on slope and time of day please review incident weather forecast.

Night time: Smokey with temps near 56°-60° and relative humidity 65-75%. Winds will vary by position on slope and time of day please review incident weather forecast.

OUTPUTS

FIRE BEHAVIOR

GENERAL:

Fire behavior the last operational period diminished slightly but the fire did continue to burn aggressively in dry receptive fuels. The expected fire behavior this operational period is for moderate growth as weather conditions will help suppression efforts. Down and dead Oak trees will retain heat and have potential for rollout on steep slopes into dry receptive grass. The fire is burning in a mix of Grass, Brush and scrub oak. Live fuels have made a rapid descent into near critical levels and are burning with characteristics of late fall conditions. Shifting winds throughout this operational period can increase fire activity on previously quiet portions of the line.

Probability of Ignition 85-95%

Spotting Distance ½ mile

Fine Dead Fuel Moisture 2-3%

SPECIFIC:

Branch II

The fire in this branch is in very steep and challenging terrain. Rollout into Hamilton Creek will find dry receptive fuel on southern exposed canyons and increase activity. As the wind shift to a west wind, expect increased fire activity as wind aligns with slope. The rates of spread in the grass can exceed 90 ch/h and 80 ch/h in the brush were wind and slope align. Fuel continuity varies by aspect and elevation but all fuels are expected to support fire growth.

Branch IV

This branch is mainly grass oak woodland that has been back burning towards farming areas on the east and towards Hwy 128 on the south. The area of concern is if fire activity increases due to a north wind or rollout that could cross lines into receptive grass. The rates of spread of this backing fire are expected to be at 6-8 ch/h in the grass and 18-24 ch/h in the brush. If wind and slope align on this branch, expect the values in grass to exceed 90 ch/h and 80 ch/h in the brush.

Branch VI

The fire is expected to continue to slow progression to the west towards Lake Berryessa. If proposed firing plan is not completed by 1500 west winds could push the fire to the east towards Div J. If am north winds surface stronger than predicted the fire may make a run to the south and impact Div. O. The rates of spread in the grass can exceed 90 ch/h and 80 ch/h in the brush were wind and slope align.

Branch VIII

The fire has been back burning towards Knoxville Rd but north winds in the am has the potential for accelerated fire behavior. The afternoon west wind should push the fire back into the burn for the south portion of the Branch. The rates of spread in the grass can exceed 90 ch/h and 80 ch/h in brush were wind and slope align. Dense brush, difficult access and steep topography will allow the fire to continue to push the fire to the north towards the branch break.

AIR OPERATIONS: Smokey conditions may restrict air operations, don't rely on air support for any tactics.

SAFETY

- Winds may change direction numerous times, monitor the weather the entire operational period.
- Fire behavior has been extreme, make all plans with this as a basis.
- Ensure that you have established, realistic escape route.
- Look for increased fire activity after 1400.



CAL FIRE INCIDENT MANAGEMENT TEAM 3



1. INCIDENT NAME:		2. DATE PREPARED:	3. TIME PREPARED:	
County		07/02/18	1800	
4. PREPARED BY:	5. LEADER NAME:	6. OPERATIONAL PERIOD:		
David Sargenti SOF1	David Sargenti SOF1	07/02/18 0700	TO	07/03/18 0700

SAFETY MESSAGE

Safety is a full-time job – don't make it a part time practice.

- All PPE must be worn when working on the fire-line.
- Avoid complacency by focusing on the task at hand.
- Make sure everyone gets a briefing!
- Watch for aggressive driving. Drive Defensively with your headlights on.
- Monitor your hydration/nutrition intake and keep adequate supplies of each.
- Be alert to changes in wind direction and expect changes in fire behavior.
- Beware of environmental hazards such as bee hives, poison oak, trip hazards, steep slopes and stump holes.

Tailgate Safety Briefing Checklist

- ✓ **Accountability:** Everyone checks in and everyone checks out. Supervisors know where their crews are at all times.
- ✓ **Communication:** Everyone knows the communication plan and how to use their radio.
- ✓ **Briefing:** Everyone knows the plan for the day and their role in the plan.
- ✓ **Safety Gear:** Everyone has the appropriate safety gear.
- ✓ **LCES:** Have these been addressed?

Lookouts

Communications

Escape Routes

Safety Zones

Prepared by: David Sargenti SOF1



INCIDENT RISK ANALYSIS ICS 215A




BRANCH	HAZARDOUS ACTIONS/ CONDITIONS	MITIGATIONS/WARNINGS/REMEDIES
ALL	FIRE AND DROUGHT WEAKENED TREES	<ul style="list-style-type: none"> Follow Hazard Tree Safety Guidelines IRPG (p. 22). Many of the trees within the fire area and along roadways are stressed. Snags are present. Be aware that trees may fall even if not impacted by the fire.
DIVISION C, D, G	MOPUP	<ul style="list-style-type: none"> Do not get complacent during mop up. Watch your footing. Wear your PPE.
ALL	DRIVING HAZARDS	<ul style="list-style-type: none"> Watch your speeds. Watch for debris in roadways. Expect increased civilian traffic in the populated areas.
ALL	WEATHER	<ul style="list-style-type: none"> Hot and dry weather will continue. Watch for changing weather conditions. The local pattern is a daily afternoon wind shift. Stay prepared.
ALL	PERSONNEL SAFETY	<ul style="list-style-type: none"> All personnel are responsible for their personal safety. Be sure to wear all required PPE while on the fire line. Be cautions of snakes and yellowjackets within the fire area.
ALL	POWER LINES	<ul style="list-style-type: none"> Follow Power Line safety guidelines IRPG (p. 24). Treat all downed power lines as energized.
ALL	HYDRATION	<ul style="list-style-type: none"> Drink water before, during and after each shift. Be alert for signs of heat stress in yourself and others.
ALL	FATIGUE	<ul style="list-style-type: none"> Monitor incoming and outgoing resources for level of fatigue. Provide sufficient rest during the work cycle.
ALL	CIVILIAN PRESENCE	<ul style="list-style-type: none"> Be aware of civilians in the area. Civilians may be distracted by the fire operations. Stay alert.
ALL	COMMUNICATIONS	<ul style="list-style-type: none"> Check the communication plan for frequency assignments. Use human repeaters as needed.
ALL	BRIEFINGS	<ul style="list-style-type: none"> Make sure everyone gets a briefing on the plan for the day. Document this on your ICS 214.
ALL	LCES	<ul style="list-style-type: none"> Ensure that LCES is being utilized.
ALL	AIRCRAFT AWARENESS	<ul style="list-style-type: none"> Be aware of rotor wash when working near helicopters. Understand that hazard trees may react to helicopters overhead. Monitor assigned aircraft frequencies.
ALL	FIRE BEHAVIOR	<ul style="list-style-type: none"> Maintain situational awareness. Be prepared for extreme fire behavior in all presented fuel types. Live fuel moistures are Critically Low.
ALL	HEAVY EQUIPMENT OPERATIONS	<ul style="list-style-type: none"> Review IRPG (p. 80). Provide working space around equipment. Avoid working below equipment where rollout is a potential.
BRANCH IV, VI, VIII	FIRING OPERATIONS	<ul style="list-style-type: none"> Utilize Risk Management Process IRPG (p. 1). Ensure that Firing check list is complete
Incident Name: County		Date Prepared: 07/02/18 Prepared by: David Sargent SOF1 <i>David Sargent</i>
		Operational Period: 07/03/18 – 07/04/18 0700-0700

In readiness is all

ASSIGNMENT LIST (ICS 204)

CONTROLLED UNCLASSIFIED
INFORMATION//BASIC

1. Incident Name: COUNTY		2. Operational Period: Date From: 07/03/18 Date To: 07/04/18 Time From: 0700 Time To: 0700			3. Branch: II Div/Group: B Bravo 1 of 2		
4. Operations Personnel: Operations Section Chief: S. Norman / G. Belya (T) Night Ops: G. Casario Branch Director: R. Engler Branch Safety: L. Sciocchetti Division/Group Supervisor: D. Soldavini					Reporting Location, Special Equipment, Remarks, Notes, and Information Time Location		
5. Resources Assigned:		** Resources Below in Bold are 12 Hour **					
Resource Identifier	Leader	Personnel	Request #				
STC LNF 3615C	Covert, Billy C	25	E-74	0700-1900	DP 20		
STC ANF 1603C	Robledo, James	27	E-65	0700-1900	DP 20		
STC				0700-0700	DP 20		
STF XCA 4053F	Miller, Terry	16	E-53	0700-0700	DP 20		
STG LMU 9220G	Grendahl, Scott	34	C-33	0700-0700	DP 20		
STG TGU 9258G	Triggs, Clayton	33	C-32	0700-0700	DP 20		
STG BDU 9353G	Richmond, Brett	33	C-29	0700-0700	DP 20		
CRW TMU TALLAC IHC	Betty, Kyle	20	C-11	0700-1900	DP 20		
CRW PVT FIRESTORM 6	Wills, David	20	C-15	0700-1900	DP 20		
CRW PVT ARDEN	Leobardo, Orozco	20	C-27	0700-0700	DP 20		
STG				0700-0700	DP 20		
STL AEU 9278L	Pinochi, Mike	6	E-85	0700-0700	DP 20		
STL HUU 9128L		4	E-87	0700-0700	DP 20		
DOZ TUU 4143	Abbott, Don	2	E-86	0700-0700	DP 20		
DOZ PVT DUNLAP E-2	Johnson, Aaron	2	E-2	0700-0700	DP 20		
DOZ PVT THURSTON E-4	Aaron Johnson	2	E-4	0700-0700	DP 20		
DOZ PVT RYNO E-5	Haskins, Ryan	2	E-5	0700-0700	DP 20		
DOZ PVT LEPAGE E-187	Jim Lepage	2	E-187	0700-0700	DP 20		
6. Work Assignments: Construct line to Blueridge Evaluate secondary control lines							
7. Special Instructions:							
8. Communications (radio and/or phone contact numbers needed for this assignment):							
Name	Ch	Function	Rx Freq	Rx Tone	Tx Freq	Tx Tone	Notes
CDF CMD 2	1	COMMAND	151.2650	103.5 (T8)	159.3300	141.3 (T13)	TONE 13 - Berryessa Peak
NIFC T1	4	TACTICAL	168.0500	0.0	168.0500	0.0	
CALCORD	13	MS COORDINATIO	156.0750	156.7 (T6)	156.0750	156.7 (T6)	
CDF T24	14	AIR TO GROUND	151.3325	192.8 (T16)	151.3325	192.8 (T16)	AIR TO GROUND IS CDF TAC 24
GUARD	16	EMERGENCY ONLY	168.6250	0.0	168.6250	110.9 (T1)	GPH/DPH, 16 CH RADIOS
9. Prepared by: Name: Grant Russell		Pos/Title: RESL		Signature: 			
ICS 204		Date/Time: 7/2/2018		2300 hours			

CONTROLLED UNCLASSIFIED INFORMATION//BASIC

ASSIGNMENT LIST (ICS 204)

CONTROLLED UNCLASSIFIED
INFORMATION//BASIC

1. Incident Name: <p style="text-align: center;">COUNTY</p>		2. Operational Period: Date From: 07/03/18 Date To: 07/04/18 Time From: 0700 Time To: 0700				3. Branch: II Div/Group: B Bravo 2 of 2		
4. Operations Personnel: Operations Section Chief: S. Norman / G. Belya (T) Night Ops: G. Casario Branch Director: R. Engler Branch Safety: L. Sciocchetti Division/Group Supervisor: D. Soldavini								
5. Resources Assigned:		** Resources Below in Bold are 12 Hour **						
Resource Identifier	Leader	Personnel	Request #					
DOZ PVT ROEN E-177	John Roen	2	E-177		0700-0700	DP 20		
DOZ PVT FORD E-1	Jeff Ford	1	E-1		0700-0700	DP 20		
DOZ PVT LUIZ E-6	Bob Luiz	2	E-6		0700-0700	DP 20		
DOZ PVT SNYDER E-179	Jeff Synder	2	E-179		0700-0700	DP 20		
W/T PVT WESTWOOD E-102	Walt Westwood	1	E-102		0700-0700	DP 20		
W/T PVT ROTCHER E-103	Brook Rotcher	2	E-103		0700-0700	DP 20		
W/T PVT NORTHSTATE E-108	Scott Bickers	2	E-108		0700-0700	DP 20		
W/T PVT WILLMORE E-107		2	E-107		0700-0700	DP 20		
HEQB GOLDIE	Goldie, Nathan	1	O-166					
HEQB					0700-0700	DP 20		
HEQB					0700-0700	DP 20		
HEQB					0700-0700	DP 20		
HEQB					0700-0700	DP 20		
HEQB					0700-0700	DP 20		
HEQB					0700-0700	DP 20		
HEQB					0700-0700	DP 20		
HEQB					0700-0700	DP 20		
SOF2 JOHNNY (T)	Johnny, Sean	1	O-45		0700-1900	DP 20		
6. Work Assignments: Construct line to Blueridge Evaluate secondary control lines								
7. Special Instructions:								
8. Communications (radio and/or phone contact numbers needed for this assignment):								
Name	Ch	Function	Rx Freq	Rx Tone	Tx Freq	Tx Tone	Notes	
CDF CMD 2	1	COMMAND	151.2650	103.5 (T8)	159.3300	141.3 (T13)	TONE 13 - Berryessa Peak	
NIFC T1	4	TACTICAL	168.0500	0.0	168.0500	0.0		
CALCORD	13	MS COORDINATIO	156.0750	156.7 (T6)	156.0750	156.7 (T6)		
CDF T24	14	AIR TO GROUND	151.3325	192.8 (T16)	151.3325	192.8 (T16)	AIR TO GROUND IS CDF TAC 24	
GUARD	16	EMERGENCY ONLY	168.6250	0.0	168.6250	110.9 (T1)	GPH/DPH, 16 CH RADIOS	
9. Prepared by: Name:		Grant Russell		Pos/Title: RESL		Signature:		
ICS 204		Date/Time: 7/2/2018		2300 hours				

CONTROLLED UNCLASSIFIED INFORMATION//BASIC

ASSIGNMENT LIST (ICS 204)

CONTROLLED UNCLASSIFIED
INFORMATION//BASIC

1. Incident Name: <p style="text-align: center;">COUNTY</p>	2. Operational Period: Date From: 07/03/18 Date To: 07/04/18 Time From: 0700 Time To: 0700	3. Branch: II Div/Group: C <p style="text-align: right;">Charlie</p>
4. Operations Personnel: Operations Section Chief: S. Norman / G. Belya (T) Night Ops: G. Casario Branch Director: R. Engler Branch Safety: L. Sciocchetti Division/Group Supervisor: C. Fowler		

5. Resources Assigned:	** Resources Below in Bold are 12 Hour **			Reporting Location, Special Equipment, Remarks, Notes, and Information
Resource Identifier	Leader	Personnel	Request #	Time Location
STC XSD 6430C	Mitchell, Brian Scott	17	E-78	0700-0700
ENG MNF 332	Lamb, Derek J	6	E-220	0700-1900
ENG MNF 333	Mcgarr, Zach	5	E-221	0700-1900
ENG MNF 343	Quick, Andrew J	5	E-222	0700-1900
ENG MNF 352	Freeman, Everett N	5	E-223	0700-1900
CRW CND FOLSOM LAKE	Schroeder, Jason Ryan	21	C-7	0700-1900
DOZ PVT DUDLEY E-188	Mike Lindauer	2	E-188	0700-0700
DOZ PVT PEARSON E-3	Lemuel Pearson	2	E-3	0700-0700
W/T PVT LND E-101	Wilmar	1	E-101	0700-0700
W/T PVT HARVEY E-104	Dixon Pierce	2	E-104	0700-0700
FEMT COLE	Cole, Jeff	1	O-275	0700-1900
FEMT HENSCHEL	Henschel, Sean	1	O-277	0700-1900

6. Work Assignments:
 Mop up and patrol

7. Special Instructions:
 Reporting location is at Rd 63 and Hwy 16

8. Communications (radio and/or phone contact numbers needed for this assignment):							
Name	Ch	Function	Rx Freq	Rx Tone	Tx Freq	Tx Tone	Notes
CDF CMD 2	1	COMMAND	151.2650	103.5 (T8)	159.3300	141.3 (T13)	TONE 13 - Berryessa Peak
NIFC T3	5	TACTICAL	168.6000	0.0	168.6000	0.0	
CALCORD	13	MS COORDINATIO	156.0750	156.7 (T6)	156.0750	156.7 (T6)	
CDF T24	14	AIR TO GROUND	151.3325	192.8 (T16)	151.3325	192.8 (T16)	AIR TO GROUND IS CDF TAC 24
GUARD	16	EMERGENCY ONLY	168.6250	0.0	168.6250	110.9 (T1)	GPH/DPH, 16 CH RADIOS

9. Prepared by: Name:	Grant Russell	Pos/Title: RESL	Signature: <i>Grant Russell</i>
ICS 204	Date/Time: 7/2/2018	2300 hours	

CONTROLLED UNCLASSIFIED INFORMATION//BASIC

ASSIGNMENT LIST (ICS 204)


CONTROLLED UNCLASSIFIED
INFORMATION//BASIC

1. Incident Name: COUNTY		2. Operational Period: Date From: 07/03/18 Date To: 07/04/18 Time From: 0700 Time To: 0700			3. Branch: II Div/Group: D Delta		
4. Operations Personnel: Operations Section Chief: S. Norman / G. Belya (T) Night Ops: G. Casario Branch Director: R. Engler Branch Safety: L. Sciocchetti Division/Group Supervisor: A. Anderson							
5. Resources Assigned:		** Resources Below in Bold are 12 Hour **			Reporting Location, Special Equipment, Remarks, Notes, and Information Time Location		
Resource Identifier	Leader	Personnel	Request #				
STC XIMC 6110C	Silva, Alex	22	E-62	0700-0700			
CRW PVT FIRESTORM 5		20	C-12	0700-1900			
CRW PVT FIRESTORM 2	Lowe, Graham	20	C-16	0700-1900			
DOZ PVT RHC E-190	Bruce	2	E-190	0700-0700			
W/T PVT MID STATE E-105		2	E-105	0700-0700			
W/T PVT SIMPSON E-110		2	E-110	0700-0700			
6. Work Assignments: Mop up and patrol							
7. Special Instructions: Reporting location is Rd 63 and Hwy 16							
8. Communications (radio and/or phone contact numbers needed for this assignment):							
Name	Ch	Function	Rx Freq	Rx Tone	Tx Freq	Tx Tone	Notes
CDF CMD 2	1	COMMAND	151.2650	103.5 (T8)	159.3300	141.3 (T13)	TONE 13 - Berryessa Peak
NIFC T3	5	TACTICAL	168.6000	0.0	168.6000	0.0	
CALCORD	13	MS COORDINATIO	156.0750	156.7 (T6)	156.0750	156.7 (T6)	
CDF T24	14	AIR TO GROUND	151.3325	192.8 (T16)	151.3325	192.8 (T16)	AIR TO GROUND IS CDF TAC 24
GUARD	16	EMERGENCY ONLY	168.6250	0.0	168.6250	110.9 (T1)	GPH/DPH, 16 CH RADIOS
9. Prepared by: Name: Grant Russell		Pos/Title: RESL		Signature: <i>Grant Russell</i>			
ICS 204		Date/Time: 7/2/2018 2300 hours					

CONTROLLED UNCLASSIFIED INFORMATION//BASIC

ASSIGNMENT LIST (ICS 204)

CONTROLLED UNCLASSIFIED
INFORMATION//BASIC

1. Incident Name: COUNTY		2. Operational Period: Date From: 07/03/18 Date To: 07/04/18 Time From: 0700 Time To: 0700				3. Branch: IV Div/Group: H Hotel	
4. Operations Personnel: Operations Section Chief: S. Norman / G. Belya (T) Night Ops: G. Casario Branch Director: M. Smith Branch Safety: J. Garbor / C. Costa (T) Division/Group Supervisor: G. Boston							
5. Resources Assigned:		** Resources Below in Bold are 12 Hour **				Reporting Location, Special Equipment, Remarks, Notes, and Information Time Location	
Resource Identifier	Leader	Personnel	Request #				
STC OES 4802C		17	E-58			0700-0700	
STF KCF 5051F	Dafonte, Manual	12	E-55			0700-0700	
CRW MRN TAM FIRE CREW	Watson, Matthew	24	C-19			0700-0700	
DOZ PVT LASSEN E-186	Steve Lassen	2	E-186			0700-0700	
DOZ PVT TOMS E-189	Tom Funes	2	E-189			0700-0700	
DOZ PVT RIDGE E-259	Robert Bonnet	2	E-259			0700-0700	
DOZ PVT RIDGE E-260	Robert Bonnet	2	E-260			0700-0700	
W/T PVT JACK ROSEVEAR E-15	Vale, Boone	2	E-15			0700-0700	
W/T PVT WARRENS E-95	Warrens	1	E-95			0700-0700	
FEMP LAROWE	Larowe, Ryan	1	O-123			0700-1900	
FEMT FLANDERS	Flanders, Barron	1	O-126			0700-1900	
6. Work Assignments: Continue to prep structures							
7. Special Instructions: Reporting location Rd 85B and Rd 23							
8. Communications (radio and/or phone contact numbers needed for this assignment):							
Name	Ch	Function	Rx Freq	Rx Tone	Tx Freq	Tx Tone	Notes
CDF CMD 2	1	COMMAND	151.2650	103.5 (T8)	159.3300	141.3 (T13)	TONE 13 - Berryessa Peak
NIFC T5	6	TACTICAL	166.7250	0.0	166.7250	0.0	
CALCORD	13	MS COORDINATIO	156.0750	156.7 (T6)	156.0750	156.7 (T6)	
CDF T24	14	AIR TO GROUND	151.3325	192.8 (T16)	151.3325	192.8 (T16)	AIR TO GROUND IS CDF TAC 24
GUARD	16	EMERGENCY ONLY	168.6250	0.0	168.6250	110.9 (T1)	GPH/DPH, 16 CH RADIOS
9. Prepared by: Name: Grant Russell Pos/Title: RESL Signature: 							
ICS 204 Date/Time: 7/2/2018 2300 hours							

CONTROLLED UNCLASSIFIED INFORMATION//BASIC

ASSIGNMENT LIST (ICS 204)

CONTROLLED UNCLASSIFIED
INFORMATION//BASIC

1. Incident Name: COUNTY		2. Operational Period: Date From: 07/03/18 Date To: 07/04/18 Time From: 0700 Time To: 0700			3. Branch: IV Div/Group: I India
4. Operations Personnel: Operations Section Chief: S. Norman / G. Belya (T) Night Ops: G. Casario Branch Director: M. Smith Branch Safety: J. Garbor / C. Costa (T) Division/Group Supervisor: M. Johnson					
5. Resources Assigned: ** Resources Below in Bold are 12 Hour **				Reporting Location, Special Equipment, Remarks, Notes, and Information Time Location	
Resource Identifier	Leader	Personnel	Request #		
STC XPL 4126C	Nelson, Patrick	17	E-59	0700-0700	
STB OES 5804B	French, Lawrence	20	E-196	0700-0700	
CRW MNF MENDOCINO IHC	Lopez, Manuel Vargas	18	C-2	0700-1900	
CRW NOD DIAMOND MT IHC	Bornong, Bernie Richard	19	C-3	0700-1900	
STL TGU 9250L	Chartier, Dan	7	E-84	0700-0700	
DOZ MEU 1143	Williams, Chris	4	E-48	0700-0700	
DOZ PVT TOUGH E-181	Kevin Nichols	2	E-181	0700-0700	
DOZ PVT JW E-184	Matt Morrison	2	E-184	0700-0700	
DOZ PVT JW E-185	Dustin Westfall	2	E-185	0700-0700	
W/T PVT SIMPSON E-111		2	E-111	0700-0700	
FEMP MORLOCK	Morlock, Steve	1	O-122	0700-1900	
FEMT VASQUEZ	Vasquez, Hector	1	O-229	0700-1900	

6. Work Assignments:
 Construct fireline
 Prepare structures

7. Special Instructions:
 Reporting location County Rd 31

8. Communications

(radio and/or phone contact numbers needed for this assignment):

Name	Ch	Function	Rx Freq	Rx Tone	Tx Freq	Tx Tone	Notes
CDF CMD 2	1	COMMAND	151.2650	103.5 (T8)	159.3300	141.3 (T13)	TONE 13 - Berryessa Peak
NIFC T6	7	TACTICAL	166.7750	0.0	166.7750	0.0	
CALCORD	13	MS COORDINATIO	156.0750	156.7 (T6)	156.0750	156.7 (T6)	
CDF T24	14	AIR TO GROUND	151.3325	192.8 (T16)	151.3325	192.8 (T16)	AIR TO GROUND IS CDF TAC 24
GUARD	16	EMERGENCY ONLY	168.6250	0.0	168.6250	110.9 (T1)	GPH/DPH, 16 CH RADIOS

9. Prepared by: Name:

Grant Russell

Pos/Title:

RESL

Signature:

ICS 204

Date/Time: 7/2/2018

2300 hours

CONTROLLED UNCLASSIFIED INFORMATION//BASIC

ASSIGNMENT LIST (ICS 204)

CONTROLLED UNCLASSIFIED
INFORMATION//BASIC

1. Incident Name: <p style="text-align: center;">COUNTY</p>		2. Operational Period: Date From: 07/03/18 Date To: 07/04/18 Time From: 0700 Time To: 0700			3. Branch: IV Div/Group: J Juliet		
4. Operations Personnel: Operations Section Chief: S. Norman / G. Belya (T) Night Ops: G. Casario Branch Director: M. Smith Branch Safety: J. Garbor / C. Costa (T) Division/Group Supervisor:							
5. Resources Assigned:		** Resources Below in Bold are 12 Hour **			Reporting Location, Special Equipment, Remarks, Notes, and Information		
Resource Identifier	Leader	Personnel	Request #	Time	Location		
T/F XST 4202	David, Whipkey	17	E-294	0700-0700	DP 40		
STC				0700-0700	DP 40		
STG				0700-0700	DP 40		
STG				0700-0700	DP 40		
STG				0700-0700	DP 40		
DOZ LNU 1445		2	E-119	0700-0700	DP 40		
DOZ LNU 1448	Bryon Madole	1	E-118	0700-0700	DP 40		
DOZ PVT COOK CONSTRUCTION E-7		2	E-7	0700-0700	DP 40		
STL BTU 9212L		4		0700-0700	DP 40		
W/T PVT MARIA TRANS E-96		2	E-96	0700-0700	DP 40		
W/T PVT FIRELINE E-113	Brian Treudal	2	E-113	0700-0700	DP 40		
SOFR FIELDHOUSE	Fieldhouse, Casey Joel	1	O-149	0700-0700	DP 40		
FEMP PAYNE	Payne, Darrel	1	O-121	0700-1900	DP 40		
FEMT RIOUX	Rioux, Austin	1	O-273	0700-1900	DP 40		
6. Work Assignments: Perimeter control Structure defense Tactical patrol							
7. Special Instructions:							
8. Communications (radio and/or phone contact numbers needed for this assignment):							
Name	Ch	Function	Rx Freq	Rx Tone	Tx Freq	Tx Tone	Notes
CDF CMD 2	1	COMMAND	151.2650	103.5 (T8)	159.3300	141.3 (T13)	TONE 13 - Berryessa Peak
NIFC T7	8	TACTICAL	168.2500	0.0	168.2500	0.0	
CALCORD	13	MS COORDINATIO	156.0750	156.7 (T6)	156.0750	156.7 (T6)	
CDF T24	14	AIR TO GROUND	151.3325	192.8 (T16)	151.3325	192.8 (T16)	AIR TO GROUND IS CDF TAC 24
GUARD	16	EMERGENCY ONLY	168.6250	0.0	168.6250	110.9 (T1)	GPH/DPH, 16 CH RADIOS
9. Prepared by: Name: Grant Russell		Pos/Title: RESL		Signature:			
ICS 204		Date/Time: 7/2/2018		2300 hours			

CONTROLLED UNCLASSIFIED INFORMATION//BASIC

ASSIGNMENT LIST (ICS 204)


CONTROLLED UNCLASSIFIED
INFORMATION//BASIC

1. Incident Name: <p style="text-align: center;">COUNTY</p>		2. Operational Period: Date From: 07/03/18 Date To: 07/04/18 Time From: 0700 Time To: 0700			3. Branch: VI Div/Group: O Oscar 1 of 2		
4. Operations Personnel: Operations Section Chief: S. Norman / G. Belya (T) Night Ops: G. Casario Branch Director: A. Latta Division/Group Supervisor: D. Hunt							
5. Resources Assigned:		** Resources Below in Bold are 12 Hour **			Reporting Location, Special Equipment, Remarks, Notes, and Information Time Location		
Resource Identifier	Leader	Personnel	Request #				
STC SKU 9260C	Jones, Jon	15	E-76	0700-0700	DP 60		
STC SLU 9340C	Taylor, Josh	17	E-29	0700-0700	DP 60		
STG MVU 9336G	De Viso, Danny P	33	C-31	0700-0700	DP 60		
STG HUU 9123G	Dean, Garrett E	33	C-21	0700-0700	DP 60		
STG SKU 9261G	Mccormick, Cyrus	34	C-20	0700-0700	DP 60		
STG				0700-0700	DP 60		
STG				0700-0700	DP 60		
DOZ SCU 1640	Keith Wolford	2	E-46	0700-0700	DP 60		
DOZ MEU 1145		2	E-47	0700-0700	DP 60		
DOZ MRN 1540	Terstegge, John	4	E-45	0700-0700	DP 60		
DOZ				0700-0700	DP 60		
DOZ				0700-0700	DP 60		
DOZ				0700-0700	DP 60		
W/T PVT DVBE E-97	Mickey Settlemire	1	E-97	0700-0700	DP 60		
W/T PVT GREEN VALLEY E-106	Hale, Carl	2	E-106	0700-0700	DP 60		
W/T PVT CNH E-132		1	E-132	0700-0700	DP 60		
SOFR STUART	Stuart, Douglas L	1	O-302	0700-0700	DP 60		
SOFR LARUSSO (T)	Larusso, Nathan S	1	O-157	0700-0700	DP 60		
6. Work Assignments: Perimeter control Direct line construction Structure defense							
7. Special Instructions:							
8. Communications (radio and/or phone contact numbers needed for this assignment):							
Name	Ch	Function	Rx Freq	Rx Tone	Tx Freq	Tx Tone	Notes
CDF CMD 2	1	COMMAND	151.2650	103.5 (T8)	159.3300	141.3 (T13)	TONE 13 - Berryessa Peak
CDF T27	10	TACTICAL	159.3075	192.8 (T16)	159.3075	192.8 (T16)	
CALCORD	13	MS COORDINATIO	156.0750	156.7 (T6)	156.0750	156.7 (T6)	
CDF T24	14	AIR TO GROUND	151.3325	192.8 (T16)	151.3325	192.8 (T16)	AIR TO GROUND IS CDF TAC 24
GUARD	16	EMERGENCY ONLY	168.6250	0.0	168.6250	110.9 (T1)	GPH/DPH 16 CH RADIOS
9. Prepared by: Name: Grant Russell		Pos/Title: RESL		Signature:			
ICS 204		Date/Time: 7/2/2018		2300 hours			

CONTROLLED UNCLASSIFIED INFORMATION//BASIC

ASSIGNMENT LIST (ICS 204)


CONTROLLED UNCLASSIFIED
INFORMATION/BASIC

1. Incident Name: COUNTY		2. Operational Period: Date From: 07/03/18 Date To: 07/04/18 Time From: 0700 Time To: 0700			3. Branch: VI Div/Group: O Oscar 2 of 2		
4. Operations Personnel: Operations Section Chief: S. Norman / G. Belya (T) Night Ops: G. Casario Branch Director: A. Latta Division/Group Supervisor: D. Hunt							
5. Resources Assigned:		** Resources Below in Bold are 12 Hour **			Reporting Location, Special Equipment, Remarks, Notes, and Information Time Location		
Resource Identifier		Leader	Personnel	Request #			
FEMP ZUNIGA		Zuniga, Daniel B	1	O-225	0700-0700		
FEMT SGRO		Sgro, Michael A	1	O-228	0700-0700		
6. Work Assignments: Perimeter control Direct line construction Structure defense							
7. Special Instructions: 							
8. Communications (radio and/or phone contact numbers needed for this assignment):							
Name	Ch	Function	Rx Freq	Rx Tone	Tx Freq	Tx Tone	Notes
CDF CMD 2	1	COMMAND	151.2650	103.5 (T8)	159.3300	141.3 (T13)	TONE 13 - Berryessa Peak
CDF T27	10	TACTICAL	159.3075	192.8 (T16)	159.3075	192.8 (T16)	
CALCORD	13	MS COORDINATIO	156.0750	156.7 (T6)	156.0750	156.7 (T6)	
CDF T24	14	AIR TO GROUND	151.3325	192.8 (T16)	151.3325	192.8 (T16)	AIR TO GROUND IS CDF TAC 24
GUARD	16	EMERGENCY ONLY	168.6250	0.0	168.6250	110.9 (T1)	GPH/DPH, 16 CH RADIOS
9. Prepared by: Name: Grant Russell Pos/Title: RESL Signature: 							
ICS 204 Date/Time: 7/2/2018 2300 hours							

CONTROLLED UNCLASSIFIED INFORMATION/BASIC

ASSIGNMENT LIST (ICS 204)

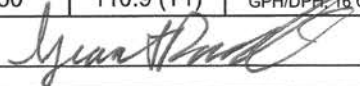
CONTROLLED UNCLASSIFIED
INFORMATION//BASIC

1. Incident Name: COUNTY		2. Operational Period: Date From: 07/03/18 Date To: 07/04/18 Time From: 0700 Time To: 0700			3. Branch: VI Div/Group: N November		
4. Operations Personnel: Operations Section Chief: S. Norman / G. Belya (T) Night Ops: G. Casario Branch Director: A. Latta Division/Group Supervisor: R. Miller							
5. Resources Assigned:		** Resources Below in Bold are 12 Hour **			Reporting Location, Special Equipment, Remarks, Notes, and Information Time Location		
Resource Identifier	Leader	Personnel	Request #	Time	Location		
STC YNP 5780C	Humphrey, Kyle	24	E-64	0700-1900	DP 60		
T/F XST 4203		11	E-69	0700-0700	DP 60		
STG				0700-0700	DP 60		
STG				0700-0700	DP 60		
CRW SRF UKONOM	Berg, Joel	19	C-5	0700-1900	DP 60		
CRW TNF TRUCKEE IHC	Kramer, Derek	19	C-4	0700-1900	DP 60		
CRW PVT DIAMOND FIRE	King, Nick	16	C-17	0700-1900	DP 60		
CRW PVT GRAYBACK	Mike Ribich	20	C-24	0700-1900	DP 60		
W/T PVT WARREN WATER E-94		2	E-94	0700-0700	DP 60		
W/T PVT COOK E-98		2	E-98	0700-0700	DP 60		
W/T PVT OWENS E-100	Jim Owens	1	E-100	0700-1900	DP 60		
SOFR CAMBA	Camba, Mike	1	O-148	0700-1900	DP 60		
SOFR COLEMAN	Coleman, Troy	1	O-145	0700-0700	DP 60		
FEMP ZAMORA	Zamora, Thomas	1	O-385	0700-1900	DP 60		
FEMT LOVEJOY	Lovejoy, Andrew J	1	O-230	0700-1900	DP 60		
6. Work Assignments: Perimeter control Direct line construction Structure defense							
7. Special Instructions: 							
8. Communications (radio and/or phone contact numbers needed for this assignment):							
Name	Ch	Function	Rx Freq	Rx Tone	Tx Freq	Tx Tone	Notes
CDF CMD 2	1	COMMAND	151.2650	103.5 (T8)	159.3300	141.3 (T13)	TONE 13 - Berryessa Peak
CDF T26	9	TACTICAL	159.2925	192.8 (T16)	159.2925	192.8 (T16)	
CALCORD	13	MS COORDINATIO	156.0750	156.7 (T6)	156.0750	156.7 (T6)	
CDF T24	14	AIR TO GROUND	151.3325	192.8 (T16)	151.3325	192.8 (T16)	AIR TO GROUND IS CDF TAC 24
GUARD	16	EMERGENCY ONLY	168.6250	0.0	168.6250	110.9 (T1)	GPH/DPH; 16 CH RADIOS
9. Prepared by: Name:		Grant Russell	Pos/Title: RESL		Signature: 		
ICS 204			Date/Time: 7/2/2018 2300 hours				

CONTROLLED UNCLASSIFIED INFORMATION//BASIC

ASSIGNMENT LIST (ICS 204)

CONTROLLED UNCLASSIFIED
INFORMATION//BASIC

1. Incident Name: COUNTY		2. Operational Period: Date From: 07/03/18 Date To: 07/04/18 Time From: 0700 Time To: 0700				3. Branch: VIII Div/Group: S Sierra	
4. Operations Personnel: Operations Section Chief: S. Norman / G. Belya (T) Night Ops: G. Casario Branch Director: J. McCarroll Branch Safety: J. Topoleski Division/Group Supervisor: J. Smith							
5. Resources Assigned:		** Resources Below in Bold are 12 Hour **				Reporting Location, Special Equipment, Remarks, Notes, and Information	
Resource Identifier	Leader	Personnel	Request #	Time	Location		
STC XSJ 4177C	Neely, Gene	22	E-251	0700-0700	DP 60		
STC XMY 2175C	Ulwelling, Eric	17	E-252	0700-0700	DP 60		
STC				0700-0700	DP 60		
CRW PVT GFP		20	C-14	0700-1900	DP 60		
CRW PVT 8B	Levi Bellgraph	20	C-28	0700-1900	DP 60		
DOZ PVT TRAPHAGAN E-192	Thomas Traphagan	1	E-192	0700-0700	DP 60		
W/T PVT LEMUEL E-20	Mord, Everett	2	E-20	0700-0700	DP 60		
W/T PVT BURGESS AND SONS E-14		2	E-14	0700-0700	DP 60		
W/T				0700-0700	DP 60		
HEQB				0700-0700	DP 60		
FEMP BRASHEM	Brashem, Kevin	1	O-124	0700-1900	DP 60		
FEMT CLEM	Clem, Cody	1	O-127	0700-1900	DP 60		
6. Work Assignments: Structure defense and perimeter control Construct direct line							
7. Special Instructions:							
8. Communications (radio and/or phone contact numbers needed for this assignment):							
Name	Ch	Function	Rx Freq	Rx Tone	Tx Freq	Tx Tone	Notes
CDF CMD 2	1	COMMAND	151.2650	103.5 (T8)	159.3300	141.3 (T13)	TONE 13 - Berryessa Peak
CDF T30	11	TACTICAL	151.3925	192.8 (T16)	151.3925	192.8 (T16)	
CALCORD	13	MS COORDINATIO	156.0750	156.7 (T6)	156.0750	156.7 (T6)	
CDF T24	14	AIR TO GROUND	151.3325	192.8 (T16)	151.3325	192.8 (T16)	AIR TO GROUND IS CDF TAC 24
GUARD	16	EMERGENCY ONLY	168.6250	0.0	168.6250	110.9 (T1)	GPH/DPH 16 CH RADIOS
9. Prepared by: Name: Grant Russell		Pos/Title: RESL		Signature: 			
ICS 204		Date/Time: 7/2/2018 2300 hours					

CONTROLLED UNCLASSIFIED INFORMATION//BASIC

ASSIGNMENT LIST (ICS 204)


CONTROLLED UNCLASSIFIED
INFORMATION//BASIC

1. Incident Name: <p style="text-align: center;">COUNTY</p>	2. Operational Period: Date From: 07/03/18 Date To: 07/04/18 Time From: 0700 Time To: 0700	3. Branch: VIII Div/Group: V <p style="text-align: center;">Victor</p>					
4. Operations Personnel: Operations Section Chief: S. Norman / G. Belya (T) Night Ops: G. Casario Branch Director: J. McCarroll Branch Safety: J. Topoleski Division/Group Supervisor: J. Garza							
5. Resources Assigned:		Reporting Location, Special Equipment, Remarks, Notes, and Information					
** Resources Below in Bold are 12 Hour **							
Resource Identifier	Leader	Personnel	Request #	Time	Location		
STC				0700-0700	DP 60		
STC				0700-0700	DP 60		
STG				0700-0700	DP 60		
STG				0700-0700	DP 60		
DOZ PVT KENT SILLER E-262	Dunn, Rodney	2	E-262	0700-0700	DP 60		
DOZ				0700-0700	DP 60		
W/T PVT COOKSON E-16	Cookson, Jay	2	E-16	0700-0700	DP 60		
W/T PVT CARMODY E-131	Carmody, John	1	E-131	0700-1900	DP 60		
HEQB				0700-0700	DP 60		
FEMP MCCARTHY	Mccarthy, Matthew Shawn	1	O-266	0700-1900	DP 60		
FEMT HINES	Hines, Matthew J	1	O-274	0700-1900	DP 60		
6. Work Assignments: Mop up and patrol Prepare Knoxville Rd. for firing							
7. Special Instructions: 							
8. Communications (radio and/or phone contact numbers needed for this assignment):							
Name	Ch	Function	Rx Freq	Rx Tone	Tx Freq	Tx Tone	Notes
CDF CMD 2	1	COMMAND	151.2650	103.5 (T8)	159.3300	141.3 (T13)	TONE 13 - Berryessa Peak
CDF T30	11	TACTICAL	151.3925	192.8 (T16)	151.3925	192.8 (T16)	
CALCORD	13	MS COORDINATIO	156.0750	156.7 (T6)	156.0750	156.7 (T6)	
CDF T24	14	AIR TO GROUND	151.3325	192.8 (T16)	151.3325	192.8 (T16)	AIR TO GROUND IS CDF TAC 24
GUARD	16	EMERGENCY ONLY	168.6250	0.0	168.6250	110.9 (T1)	GPH/DPH, 16 CH RADIOS
9. Prepared by: Name: Grant Russell		Pos/Title: RESL		Date/Time: 7/2/2018 2300 hours		Signature:	
ICS 204							

CONTROLLED UNCLASSIFIED INFORMATION//BASIC

ASSIGNMENT LIST (ICS 204)

CONTROLLED UNCLASSIFIED
INFORMATION//BASIC

1. Incident Name: COUNTY		2. Operational Period: Date From: 07/03/18 Date To: 07/04/18 Time From: 0700 Time To: 0700			3. Branch: VIII Div/Group: W Whiskey 1 of 2		
4. Operations Personnel: Operations Section Chief: S. Norman / G. Belya (T) Night Ops: G. Casario Branch Director: J. McCarroll Branch Safety: J. Topoleski Division/Group Supervisor: M. Halverson / B. Ham (T)							
5. Resources Assigned:		** Resources Below in Bold are 12 Hour **			Reporting Location, Special Equipment, Remarks, Notes, and Information Time Location		
Resource Identifier	Leader	Personnel	Request #				
STC						0700-0700 DP 60	
STC						0700-0700 DP 60	
STC						0700-0700 DP 60	
STG						0700-0700 DP 60	
STG						0700-0700 DP 60	
STG						0700-0700 DP 60	
CRW T2						0700-1900 DP 60	
CRW T2						0700-1900 DP 60	
STL MMU 9428L	Fairbanks, Shaun	3	E-266			0700-0700 DP 60	
DOZ PVT DOMINIKUS E-180	Robert Dominikus	1	E-180			0700-0700 DP 60	
DOZ PVT NORTHWESTERN E-255	Stevenson Ron	2	E-255			0700-0700 DP 60	
DOZ PVT ALGERINE E-263	Rick Bradley	1	E-263			0700-0700 DP 60	
DOZ PVT PETERSEN E-264	Peteson Rytan	2	E-264			0700-0700 DP 60	
DOZ						0700-0700 DP 60	
W/T PVT THREE E-13	Wess Howard	1	E-13			0700-1900 DP 60	
W/T PVT JW MORRISON E-109		0	E-109			0700-0700 DP 60	
W/T						0700-0700 DP 60	
HEQB						0700-0700 DP 60	
6. Work Assignments: Construct direct line Prepare for firing operations							
7. Special Instructions:							
8. Communications (radio and/or phone contact numbers needed for this assignment):							
Name	Ch	Function	Rx Freq	Rx Tone	Tx Freq	Tx Tone	Notes
CDF CMD 2	1	COMMAND	151.2650	103.5 (T8)	159.3300	141.3 (T13)	TONE 13 - Berryessa Peak
CDF T30	11	TACTICAL	151.3925	192.8 (T16)	151.3925	192.8 (T16)	
CALCORD	13	MS COORDINATIO	156.0750	156.7 (T6)	156.0750	156.7 (T6)	
CDF T24	14	AIR TO GROUND	151.3325	192.8 (T16)	151.3325	192.8 (T16)	AIR TO GROUND IS CDF TAC 24
GUARD	16	EMERGENCY ONLY	168.6250	0.0	168.6250	110.9 (T1)	GPH/DPH, 16 CH RADIOS
9. Prepared by: Name: Grant Russell		Pos/Title: RESL		Signature: 			
ICS 204		Date/Time: 7/2/2018		2300 hours			

CONTROLLED UNCLASSIFIED INFORMATION//BASIC

ASSIGNMENT LIST (ICS 204)

CONTROLLED UNCLASSIFIED INFORMATION//BASIC

1. Incident Name: COUNTY	2. Operational Period: Date From: 07/03/18 Date To: 07/04/18 Time From: 0700 Time To: 0700	3. Branch: VIII Div/Group: W Whiskey 2 of 2
4. Operations Personnel: Operations Section Chief: S. Norman / G. Belya (T) Night Ops: G. Casario Branch Director: J. McCarroll Branch Safety: J. Topoleski Division/Group Supervisor: M. Halverson / B. Ham (T)		


5. Resources Assigned:				** Resources Below in Bold are 12 Hour **		Reporting Location, Special Equipment, Remarks, Notes, and Information	
Resource Identifier	Leader	Personnel	Request #	Time	Location		
HEQB				0700-0700	DP 60		
SOFR CZAPINSKI	Ireland, John	1	O-271	0700-0700	DP 60		
FEMP IRELAND	FLora, Dale	1	O-276	0700-1900	DP 60		
FEMT FLORA	Flora, Dale	1	O-276	0700-1900	DP 60		

6. Work Assignments:
Construct direct line
Prepare for firing operation

7. Special Instructions:

8. Communications (radio and/or phone contact numbers needed for this assignment):

Name	Ch	Function	Rx Freq	Rx Tone	Tx Freq	Tx Tone	Notes
CDF CMD 2	1	COMMAND	151.2650	103.5 (T8)	159.3300	141.3 (T13)	TONE 13 - Berryessa Peak
CDF T30	11	TACTICAL	151.3925	192.8 (T16)	151.3925	192.8 (T16)	
CALCORD	13	MS COORDINATIO	156.0750	156.7 (T6)	156.0750	156.7 (T6)	
CDF T24	14	AIR TO GROUND	151.3325	192.8 (T16)	151.3325	192.8 (T16)	AIR TO GROUND IS CDF TAC 24
GUARD	16	EMERGENCY ONLY	168.6250	0.0	168.6250	110.9 (T1)	GPH/DPH, 16 CH RADIOS

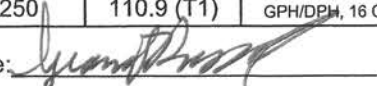
9. Prepared by: Name: Grant Russell Pos/Title: RESL Signature: 

ICS 204 Date/Time: 7/2/2018 2300 hours

CONTROLLED UNCLASSIFIED INFORMATION//BASIC

ASSIGNMENT LIST (ICS 204)

CONTROLLED UNCLASSIFIED
INFORMATION//BASIC

1. Incident Name: COUNTY		2. Operational Period: Date From: 07/03/18 Date To: 07/04/18 Time From: 0700 Time To: 0700				3. Branch: N. Contingency Div/Group:	
4. Operations Personnel: Operations Section Chief: S. Norman / G. Belya (T) Night Ops: G. Casario Branch Director: C. Trindale Division/Group Supervisor: S. Bradley							
5. Resources Assigned:		** Resources Below in Bold are 12 Hour **				Reporting Location, Special Equipment, Remarks, Notes, and Information Time Location	
Resource Identifier	Leader	Personnel	Request #				
DOZ PVT HERTZIG E-261	Dale Briski	2	E-261			0700-0700 DP 80	
DOZ PVT WELCH E-256	Bill Welch	2	E-256			0700-0700 DP 80	
DOZ PVT WEAVER E-254	Richard Holtz	2	E-254			0700-0700 DP 80	
DOZ PVT MEDEIROS E-191	Pat Medeiros	2	E-191			0700-0700 DP 80	
DOZ PVT KIRACK E-176	Eric Gold	2	E-176			0700-0700 DP 80	
DOZ						0700-0700 DP 80	
DOZ						0700-0700 DP 80	
DOZ						0700-0700 DP 80	
DOZ						0700-0700 DP 80	
DOZ						0700-0700 DP 80	
DOZ						0700-0700 DP 80	
HEQB TODD	Todd, Mark A	1	O-170			0700-0700 DP 80	
HEQB						0700-0700 DP 80	
HEQB						0700-0700 DP 80	
HEQB						0700-0700 DP 80	
HEQB						0700-0700 DP 80	
6. Work Assignments: Continue to construct contingency line Identify Contingency line							
7. Special Instructions:							
8. Communications (radio and/or phone contact numbers needed for this assignment):							
Name	Ch	Function	Rx Freq	Rx Tone	Tx Freq	Tx Tone	Notes
CDF CMD 2	1	COMMAND	151.2650	103.5 (T8)	159.3300	141.3 (T13)	TONE 13 - Berryessa Peak
VFIRE 25	12	TACTICAL	154.2875	156.7 (T6)	154.2875	156.7 (T6)	
CALCORD	13	MS COORDINATIO	156.0750	156.7 (T6)	156.0750	156.7 (T6)	
CDF T24	14	AIR TO GROUND	151.3325	192.8 (T16)	151.3325	192.8 (T16)	AIR TO GROUND IS CDF TAC 24
GUARD	16	EMERGENCY ONLY	168.6250	0.0	168.6250	110.9 (T1)	GPH/DPH, 16 CH RADIOS
9. Prepared by: Name: Grant Russell		Pos/Title: RESL		Signature: 			
ICS 204		Date/Time: 7/2/2018		2300 hours			

CONTROLLED UNCLASSIFIED INFORMATION//BASIC

ASSIGNMENT LIST (ICS 204)

CONTROLLED UNCLASSIFIED
INFORMATION//BASIC

1. Incident Name: COUNTY		2. Operational Period: Date From: 07/03/18 Date To: 07/04/18 Time From: 0700 Time To: 0700			3. Branch: S. Contingency Div/Group:		
4. Operations Personnel: Operations Section Chief: S. Norman / G. Belya (T) Night Ops: G. Casario Branch Director: K. Bohall Division/Group Supervisor:							
5. Resources Assigned:		** Resources Below in Bold are 12 Hour **			Reporting Location, Special Equipment, Remarks, Notes, and Information Time Location		
Resource Identifier	Leader	Personnel	Request #	Time			
DOZ LNU 1449		1	E-120	0700-1900	DP 40		
DOZ CZU 1741	Little, Justin	2	E-44	0700-1900	DP 40		
DOZ PVT FIRELINE E-182	Wheeler Roger	2	E-182	0700-0700	DP 40		
DOZ PVT TRAFFIC E-257	Randy Voris	4	E-257	0700-0700	DP 40		
DOZ PVT IRON E-258	Clint Ray	2	E-258	0700-0700	DP 40		
DOZ PVT HILL E-183	Steven Hill	1	E-183	0700-0700	DP 40		
DOZ PVT MILL TRUCKING E-193	Dan Elliott	3	E-193	0700-0700	DP 40		
DOZ PVT MILL TRUCKING E-194	Rich Spoon	2	E-194	0700-0700	DP 40		
DOZ PVT IAQUA E-175	Jake Moore	2	E-175	0700-0700	DP 40		
HEQB FERRIS	Ferris, Charlie M	1	O-168	0700-0700	DP 40		
HEQB				0700-0700	DP 40		
HEQB				0700-0700	DP 40		
6. Work Assignments: Continue to construct contingency line Identify contingency line							
7. Special Instructions:							
8. Communications (radio and/or phone contact numbers needed for this assignment):							
Name	Ch	Function	Rx Freq	Rx Tone	Tx Freq	Tx Tone	Notes
CDF CMD 2	1	COMMAND	151.2650	103.5 (T8)	159.3300	141.3 (T13)	TONE 13 - Berryessa Peak
VFIRE 25	12	TACTICAL	154.2875	156.7 (T6)	154.2875	156.7 (T6)	
CALCORD	13	MS COORDINATIO	156.0750	156.7 (T6)	156.0750	156.7 (T6)	
CDF T24	14	AIR TO GROUND	151.3325	192.8 (T16)	151.3325	192.8 (T16)	AIR TO GROUND IS CDF TAC 24
GUARD	16	EMERGENCY ONLY	168.6250	0.0	168.6250	110.9 (T1)	GPH/DPH, 16 CH RADIOS
9. Prepared by: Name:		Grant Russell		Pos/Title: RESL		Signature:	
ICS 204		Date/Time: 7/2/2018		2300 hours			

CONTROLLED UNCLASSIFIED INFORMATION//BASIC

ASSIGNMENT LIST (ICS 204)

CONTROLLED UNCLASSIFIED
INFORMATION//BASIC

1. Incident Name: <p style="text-align: center;">COUNTY</p>	2. Operational Period: Date From: 07/03/18 Date To: 07/04/18 Time From: 0700 Time To: 0700	3. Branch: Div/Group: Road Group					
4. Operations Personnel: Operations Section Chief: S. Norman / G. Belya (T) Night Ops: G. Casario Branch Director: Division/Group Supervisor:							
** Resources Below in Bold are 12 Hour **							
5. Resources Assigned:		Reporting Location, Special Equipment, Remarks, Notes, and Information					
Resource Identifier	Leader	Personnel	Request #		Time	Location	
DOZ					0700-0700	DP 80	
W/T					0700-0700	DP 80	
W/T					0700-0700	DP 80	
HEQB					0700-0700	DP 80	
6. Work Assignments: Make improvements on County Road 40 to allow for engine access							
7. Special Instructions:							
8. Communications (radio and/or phone contact numbers needed for this assignment):							
Name	Ch	Function	Rx Freq	Rx Tone	Tx Freq	Tx Tone	Notes
CDF CMD 2	1	COMMAND	151.2650	103.5 (T8)	159.3300	141.3 (T13)	TONE 13 - Berryessa Peak
CALCORD	13	MS COORDINATIO	156.0750	156.7 (T6)	156.0750	156.7 (T6)	
CDF T24	14	AIR TO GROUND	151.3325	192.8 (T16)	151.3325	192.8 (T16)	AIR TO GROUND IS CDF TAC 24
GUARD	16	EMERGENCY ONLY	168.6250	0.0	168.6250	110.9 (T1)	GPH/DPH, 16 CH RADIOS
9. Prepared by: Name: Grant Russell Pos/Title: RESL Signature: <i>[Signature]</i> ICS 204 Date/Time: 7/2/2018 2300 hours							

CONTROLLED UNCLASSIFIED INFORMATION//BASIC

ASSIGNMENT LIST (ICS 204)


CONTROLLED UNCLASSIFIED
INFORMATION//BASIC

1. Incident Name: COUNTY		2. Operational Period: Date From: 07/03/18 Date To: 07/04/18 Time From: 0700 Time To: 0700			3. Branch: Div/Group: Firing Group		
4. Operations Personnel: Operations Section Chief: S. Norman / G. Belya (T) Night Ops: G. Casario Branch Director: Division/Group Supervisor: B. Reid					Reporting Location, Special Equipment, Remarks, Notes, and Information		
5. Resources Assigned:		** Resources Below in Bold are 12 Hour **			Time	Location	
Resource Identifier	Leader	Personnel	Request #				
STC NEU 9231C	Morris, Jesse	19	E-75	0700-0700	DP 40		
CRW ENF ELDORADO IHC	Humphrey, Aaron Patrick	20	C-1	0700-1900	DP 40		
W/T PVT RUBINI E-19	Rubbini, Jacob	1	E-19	0700-0700	DP 40		
6. Work Assignments: Evaluate and carry out firing operations in a safe and effective manner							
7. Special Instructions:							
8. Communications (radio and/or phone contact numbers needed for this assignment):							
Name	Ch	Function	Rx Freq	Rx Tone	Tx Freq	Tx Tone	Notes
CDF CMD 2	1	COMMAND	151.2650	103.5 (T8)	159.3300	141.3 (T13)	TONE 13 - Berryessa Peak
CALCORD	13	MS COORDINATIO	156.0750	156.7 (T6)	156.0750	156.7 (T6)	
CDF T24	14	AIR TO GROUND	151.3325	192.8 (T16)	151.3325	192.8 (T16)	AIR TO GROUND IS CDF TAC 24
GUARD	16	EMERGENCY ONLY	168.6250	0.0	168.6250	110.9 (T1)	GPH/DPH, 16 CH RADIOS
9. Prepared by: Name: Grant Russell		Pos/Title:		RESL	Signature:		
ICS 204		Date/Time:		7/2/2018 2300 hours			

CONTROLLED UNCLASSIFIED INFORMATION//BASIC

ASSIGNMENT LIST (ICS 204)

CONTROLLED UNCLASSIFIED
INFORMATION//BASIC

1. Incident Name: COUNTY		2. Operational Period: Date From: 07/03/18 Date To: 07/04/18 Time From: 0700 Time To: 0700				3. Branch: Knoxville Staging	
4. Operations Personnel: Operations Section Chief: S. Norman / G. Belya (T) Night Ops: G. Casario Branch Director: Division/Group Supervisor:							
5. Resources Assigned:		** Resources Below in Bold are 12 Hour **				Reporting Location, Special Equipment, Remarks, Notes, and Information	
Resource Identifier		Leader	Personnel	Request #	Time	Location	
6. Work Assignments: Maintain 3 minute response time							
7. Special Instructions:							
8. Communications (radio and/or phone contact numbers needed for this assignment):							
Name	Ch	Function	Rx Freq	Rx Tone	Tx Freq	Tx Tone	Notes
CDF CMD 2	1	COMMAND	151.2650	103.5 (T8)	159.3300	141.3 (T13)	TONE 13 - Berryessa Peak
	11						
CALCORD	13	MS COORDINATIO	156.0750	156.7 (T6)	156.0750	156.7 (T6)	
CDF T24	14	AIR TO GROUND	151.3325	192.8 (T16)	151.3325	192.8 (T16)	AIR TO GROUND IS CDF TAC 24
GUARD	16	EMERGENCY ONLY	168.6250	0.0	168.6250	110.9 (T1)	GPH/DPH, 16 CH RADIOS
9. Prepared by: Name: Grant Russell		Pos/Title: RESL		Signature: 			
ICS 204		Date/Time: 7/2/2018 2300 hours					

CONTROLLED UNCLASSIFIED INFORMATION//BASIC

AIR OPERATIONS SUMMARY ICS-220

Incident Name / Number COUNTY / CA-LNU-009502	Sunrise 5:47	Startup 8:00	Cutoff 20:10	Sunset 20:40	Time Prepared 1800	Date Prepared Monday July 2, 2018	Prepared By Matt Stanford
General Remarks, Safety Notes, Hazards, Air Operations Special Equipment, etc. TRACK ALL DIPSITE LOCATIONS / NUMBER OF DIPS / GALLONS TAKEN. TRACK ALL DROP LOCATIONS / NUMBER OF DROPS / GALLONS DROPPED ALL GPS DATA TO BE COLLECTED IN DEGREES, MINUTES, DECIMAL MINUTES, FORMAT. <i>AVOID Aerial Application of Retardant / Foam / Agent within 300' of Waterways, Bodies of Water, etc. If Retardant / Foam / Agent is Dropped Within These Areas Immediately Notify the AOB and Provide the Following Information: Lat / Long, Estimated Number of Gallons and a Map Detailing The Area.</i>				Shutdown 21:10		Operational Period Date Tuesday July 3, 2018	Operational Period - Time 0800 - 0800
Frequencies				Helibase Information		Rescue Ship Information	
COMMAND	TX	Tone	RX	AM / FM	Name	Position	Phone
	See Comm Plan				Matt Stanford	AOBD	951.545.8205
A/G CDF Tac 24	151.3325	192.8 (16)	159.2750	FM	Mike Deacon	ASGS	530.412.1509
AIR/AIR ROTARY WING	118.6250		118.6250	AM	Jared Collins	HEBM	858-353-6261
AIR TACTICS	168.7375		168.7375	FM			
AIR OPS BRIEFING	119.7750			AM	John Zuniga	HLCO	209-304-3464
TOLC	123.0250		123.0250	AM	Tom Firth	HLCO	209.484.3295
DECK	163.1000		163.1000	FM			
CALCORD - MEDICAL	156.0750	156.7 (T-6)	156.0750	FM			
AIRGAURD - Emergency Only	168.6250	110.9 (T-1)	168.6250	FM			

HELICOPTERS (Use page 2 if Needed)

FAA #	Type	Make/Model	Helibase	Avail	Start	Remarks	FAA #	Type	Make/Model	Helibase	Avail	Start	Remarks
792	1	Crane	Pawnee	0830	0800	Restricted	72Z	3	Bell 206	Pawnee	0830	0800	Standard
940AA	1	UH60A	Pawnee	0830	0800	Restricted	301	3	Bell 206	Pawnee	0830	0800	Standard
4PJ	1	S61	Pawnee	0830	0800	Restricted							
795	1	S64	Pawnee	0830	0800	Restricted							
917	1	S-61V	Pawnee	0830	0800	Restricted							
158AC	1	S-64F	Pawnee	0830	0800	Restricted							
942AA	1	UH60A	Pawnee	0830	0800	Restricted							
502	2	Bell 205	Pawnee	0830	0800	Standard							
480	2	Huey UH1H	Pawnee	0830	0800	Restricted							
5TK	2	Bell 205	Pawnee	0830	0800	Standard							
1GH	2	UH1H	Pawnee	0830	0800	Restricted							
104	2	UH1H	Pawnee	0830	0800	Standard							
3PD	3	AS 350	Pawnee	0830	0800	Standard							
88B	3	Bell 206	Pawnee	0830	0800	Standard							
4TV	3	AS 350	Pawnee	0830	0800	Standard							

FIXED WING (Use Page 2 if Needed)

FAA #	Type	Make/Model	Base	Avail	Start	Remarks	FAA #	Type	Make/Model	Base	Avail	Start	Remarks
AA-110	AA	OV-10	Ukiah	830	800								
AA-140	AA	OV-10	Sonoma	830	800								

Matt Stanford 7/2/2018

ICS 205 - INCIDENT RADIO COMMUNICATIONS PLAN

1. Incident Name: COUNTY


2. Date/Time Prepared Date: 07/02/18 Time: 1830

3. Operational Period: Date From: 07/03/18 Date To: 07/04/18
Time From: 0700 Time To: 0700

4. Communications		Name	Assigned To	Rx Freq	Rx Tone	Tx Freq	Tx Tone	Notes
Ch#	Function							
1	COMMAND	CDF CMD 2	INCIDENT WIDE	151.2650	103.5 (T8)	159.3300	141.3 (T13)	TONE 13 - Berryessa Peak
2								
3								
4	TACTICAL	NIFC T1	DIV B	168.0500	0.0	168.0500	0.0	
5	TACTICAL	NIFC T3	DIV C/D/G	168.6000	0.0	168.6000	0.0	
6	TACTICAL	NIFC T5	DIV H	166.7250	0.0	166.7250	0.0	
7	TACTICAL	NIFC T6	DIV I	166.7750	0.0	166.7750	0.0	
8	TACTICAL	NIFC T7	DIV J	168.2500	0.0	168.2500	0.0	
9	TACTICAL	CDF T26	DIV N	159.2925	192.8 (T16)	159.2925	192.8 (T16)	
10	TACTICAL	CDF T27	DIV O	159.3075	192.8 (T16)	159.3075	192.8 (T16)	
11	TACTICAL	CDF T30	DIV S/W	151.3925	192.8 (T16)	151.3925	192.8 (T16)	
12	TACTICAL	VFIRE 25	CONTINGENCY	154.2875	156.7 (T6)	154.2875	156.7 (T6)	
13	EMS COORDINATION	CALCORD	INCIDENT WIDE	156.0750	156.7 (T6)	156.0750	156.7 (T6)	
14	AIR TO GROUND	CDF T24	INCIDENT WIDE	151.3325	192.8 (T16)	151.3325	192.8 (T16)	AIR TO GROUND IS CDF TAC 24
15								
16	EMERGENCY ONLY	GUARD	INCIDENT WIDE	168.6250	0.0	168.6250	110.9 (T1)	GPH/DPH, 16 CH RADIOS
17								
18								
19								
20	EMERGENCY ONLY	GUARD	INCIDENT WIDE	168.6250	0.0	168.6250	110.9 (T1)	GPH/DPH, 20 CH RADIOS


5. Special Instructions

6. Prepared by (Communications Unit Leader): Name: Matt Lathrop, COML

Signature: 

Date/Time: 07/02/18 1830

COMMUNICATIONS LIST (ICS 205A)

1. Incident Name: COUNTY		2. Operational Period:		Date From: 07/03/18	Date To: 07/04/18
				Time From: 0700	Time To: 0700
3. Basic Local Communications Information					
Incident Assigned Position	Name	Method(s) of Contact (phone, pager, cell, etc.)			
SAFETY	DAVID SARGENTI	831-596-4724			
LIASON	SHANNON BARNEY	707-272-4633			
PUBLIC INFORMATION	MIKE SMITH	951-232-4049			
PUBLIC INFORMATION	PAWNEE PUBLIC INFORMATION	Public - 707-967-4207			
PUBLIC INFORMATION (t)	DAN OLSEN	951-575-5262			
OPERATIONS	SEAN NORMAN	530-864-5903			
OPERATIONS (t)	GEOFF BELYEA	707-227-9200			
DEPUTY OPERATIONS	MARK BRUNTON	530-906-5525			
NIGHT OPERATIONS	GEORGE CASARIO	714-469-3420			
AIR OPERATIONS	MATT STANFORD	951-545-8205			
PLANS	BUDDY BLOXHAM	831-236-5659			
FINANCE	ROGER RAINES	559-281-4315			
DEPUTY FINANCE	MARA ZAVER	559-281-4309			
COMP/CLAIMS	STEPHAN BAPTISTA	213-431-4027			
LOGISTICS	RICHARD TOVAR	951-287-4049			
FACILITIES	BETHANY BREESE	530-356-5608			
FACILITIES (t)	ROBERT CLUFF	760-508-0164			
COMMUNICATIONS	COUNTY COMMUNICATIONS	530-355-2418			
SUPPLY	JAMES BECKMAN	951-760-5058			
GROUND SUPPORT	STEVE LANGSTON	661-301-7352			
MEDICAL	KRIS YEARY	909-234-7970			
EQUIPMENT TIME	PATRICK AGUADA	909-531-2733			
HIRED EQUIP	ANDY WHITLOCK	707-498-7545			
PROCUREMENT	KRISY SCHAEFER	619-955-2907			
FBAN	JON HEGGIE	619-672-8850			
4. Prepared by: Matt Lathrop, COML		Position/Title: COML		Signature: 	
ICS 205A		Date/Time: 07/02/18			



MEDICAL PLAN



1. INCIDENT NAME
**COUNTY
CA-LNU-009502**

2. DATE PREPARED
7/02/2018

3. TIME PREPARED
1800

4. OPERATIONAL PERIOD
7/03/18-7/04/18
0700-0700

5. INCIDENT MEDICAL AID STATIONS

MEDICAL AID STATIONS	LOCATION	PARAMEDICS	
		YES	NO
Medical Unit	ICP		XX

6. TRANSPORTATION

A. Air Ambulances

NAME	ADDRESS	PHONE	PARAMEDICS	
			YES	NO
REACH 6	4615 Highland Springs Rd Lakeport	St Helena Dispatch	XX	
Guard – 820 24 Hour Hoist	Mather AFB Sacramento	St Helena Dispatch	XX	
CAL FIRE Copter 104 Day Hoist Only	Pawnee HB	St Helena Dispatch		XX
CHP – Various Hoist Capable	Napa	St Helena Dispatch	XX	

B. Ground Ambulances

AMR 370 – Yolo County	CAL FIRE Brooks Station	County Comms	XX	
AMR 72 – Napa County	DP 60	County Comms	XX	

7. HOSPITALS

NAME	ADDRESS	TRAVEL TIME		PHONE	HELIPAD		BURN CENTER	
		AIR	GRND		YES	NO	YES	NO
Woodland Memorial	1325 Cottonwood St Woodland, CA		30-35 Mins	530-662-3961		XX		XX
Kaiser Vacaville Trauma Center	1 Quality Dr Vacaville, CA N.38.3887 / W.121.9405	15-20 Mins	35-40 Mins	530-756-6440	XX			XX
Sutter Medical Center	2825 Capital Ave Sacramento N.38.5717 / W.121.4965	20-25 Mins	55-60 Mins	916-454-2222	XX			XX
UC Davis Medical Center Burn Center/Trauma Center	2315 Stockton Blvd Sacramento N.38.5547 / W.1214546	25-30 Mins	60-70 Mins	916-734-2011	XX		XX	

8. MEDICAL EMERGENCY PROCEDURES

LINE EMERGENCY: Crew Supervisor to contact Division Supervisor with patient complaint/condition and location.

- Division Supervisor contacts:
 - FEMT / FEMP
 - Communications Unit
- Communication Unit will clear command channel for emergency traffic; as needed for Minor/Major Emergency
- Communications will switch all emergency traffic to CALCORD as needed or requested.
- Communications Unit contacts:
 - Medical Unit
 - Safety
 - Operations
- Division Supervisor will run medical emergency on CALCORD.
- Medical Unit will:
 1. Dispatch air/ground ambulance to as appropriate.
 2. If necessary, after patient pickup, dispatch ambulance to helibase for transportation.
 3. Notify receiving hospital of injury status.

CAMP EMERGENCY: Contact Medical Unit with patient complaint/condition and location. Medical Staff will respond to stabilize incident.

INJURY REPORTING PROCEDURES

NATURE OF INJURY _____

LOCATION OF PATIENT _____

TRANSPORTATION REQUESTED BY: AIR___ GROUND___

POINT OF PICKUP _____

LAT _____ LONG _____

PATIENT UNIT ID _____

REMINDER: DO NOT GIVE PT NAME OVER RADIO

IS AN EMT WITH PATIENT: YES _____ NO _____

AGE _____

SEX: MALE___ FEMALE___

ALL EMERGENCIES---Secure the area and identify witnesses for later investigation. Keep an accurate log of events.

Medical Unit (909) 234-7970

ICS 206 8-78	9. PREPARED BY (MEDICAL UNIT LEADER) Kris Yeary MEDL	10. REVIEWED BY (SAFETY OFFICER) David Sargenti SOF1
--------------	---	---

Incident _____ Firing Plan

OVERVIEW

A burn operation will be utilized to complete fire line in the area of _____. Firing will be initiated on _____ at _____ hours if all burning conditions are favorable and necessary control lines are in place.

INCIDENT AUTHORITY 7013.4.2

(No. 1 November 2005)

The Incident Commander has the overall authority and responsibility to set a backfire or burn should the need exist. As the incident organization expands, the responsibility and authority to backfire or burnout may be delegated. A normal progression of delegation, depending on the complexity of the incident, would be from the Incident Commander to the Operations Section Chief and could extend down to the Branch Director, Division Supervisor, Strike Team Leader, Task Force Leader or Single Resource.

Safety will be the first priority. All personnel will closely follow the 10 standard Fire Fighting Orders, 18 Watch Out Situations, and LCES. A qualified firing group supervisor working under the direction of the Branch Director/ Division Supervisor and Operations Chief will supervise firing operations.

The following general guidelines will be followed:

- Firing will move as fast as dictated by the current conditions.
- Only those areas necessary for successful fire control should be ignited.
- Weather will be monitored continuously for changes.
- The firing group supervisor will use all necessary-firing devices. Aerial ignition will be used only as necessary to support hand firing.
- Adjacent divisions will be briefed and if aerial ignition is used, all crews working in the vicinity will be briefed on safety procedures of aerial ignition. Supervisors will verify crews have been briefed, by their signature on the firing plan.
- Crews will be prepared for a long shift (16+ hours) to complete operation.
- Contingency lines will be identified but will not be constructed unless needed.
- A test fire will be conducted prior to beginning operations.

GO / NO-GO

- All personnel briefed
- Weather Forecast Reviewed
- Resources in place
- Lookouts posted

- Communications systems in place
- Escape Routes established and made known
- Fire Behavior is within recommended parameters
- TEST FIRE IS FAVORABLE

TEST FIRING PLAN

The size and location of the test burn will be large enough and representative of the fuels of the proposed burn area. The test burn will be conducted from one ignition point only and left to burn to evaluate if burning conditions are appropriate. The test fire will be evaluated and a go or no-go recommendation will be given to the IC.

Communications:

A radio net announcement at the incident will be made prior to backfiring and/or burnout. This will be communicated on tactical and command nets and will identify general location of geographic area to be burned.

Except where immediate firing is necessary to prevent the loss of life or major property damage, all firing operations shall be communicated to the appropriate ICS supervisor prior to the commencement of the firing operation. The officer supervising the firing operation shall remain in communication with his/her ICS supervisor and adjoining forces to the extent possible.

Constraints:

Firing should occur in such a manner to minimize escapes and provide for firefighter safety.

Slop over and Escapes:

If an escape/slop over occurs the Firing Group Supervisor will notify the Division Group Supervisor, who will take appropriate suppression actions. The Firing Group Supervisor will evaluate whether or not to continue firing and communicate such to the Division Group Supervisor. At all times, appropriate information will be transmitted through the chain of command to the Operations Section Chief.

Perimeter Firing Sequence:

The perimeter firing will proceed as follows:

Conditions:
Desired weather conditions:

Sequence of Firing:
1. Ignition will begin at anchor point _____
2. _____
3. _____
4. _____
5. _____

Interior Firing Plan:

APPROVALS and Initials

- Firing Group Supervisor _____
- Branch Director _____
- Air Operations Branch Director _____
- Incident Commander _____

- Operations Chief _____
- Division Supervisor _____
- Safety Officer _____

Prepared by _____

Agency/Unit _____

Date _____

FIRING OPERATION CHECKLIST

Location: _____

Date: _____ Time: _____

Firing Supervisor _____

1. Personnel Briefing

- Objectives
- Conditions (fire environment)
- Resource assignments identified
 - Firing personnel
 - Holding forces
 - Lookouts
- Ignition plan/sequence
- Communication Plan
- Contingency Plan
- Safety issues

2. Go / No-Go

- All personnel briefed
- Weather forecast reviewed
- Resources in place
- Lookouts posted as needed
- Anchor and termination firing points identified
- Communications systems in place
- Fire behavior forecast reviewed
- Escape routes and safety zones established and made known
- Adjoining forces/Air Attack notified

3. Approval Prior To Firing

- Division Supervisor
- Branch Director
- Operations

4. Other Notifications

- Other: _____
- Other: _____

Attach Firing Operations Checklist to ICS-214

Rev: Ops Group February 8, 2011



PUBLIC INFORMATION SECTION



Incident Information Line: (707) 967-4207

Incident Media Line: (707) 883-0613

STATUS	
Incident Start Date: 6/30/2018	Incident Start Time: 2:12 PM
Incident Type: Vegetation Fire	Cause: Under Investigation
Incident Location: Hwy 16 x County Road 63, Yolo County	Total Personnel:
Acreage:	Containment:



Update



409.5

MEDIA – The California State Penal Code, Section 409.5(d) allows the news media to enter scenes of disaster, riot or civil disturbance. Properly identified members of the news media should not be restricted from entering locations specified within the code. However, this does not include crime scenes, private property and does not imply that the news media may interfere with incident operations while they are in the areas of concern. More information can be found [here](#).



Social Media

CAL FIRE SOCIAL MEDIA POLICY – When assigned to a CAL FIRE incident, you will adhere to the CAL FIRE Social Media Policy, Section 0691. You can find further information about the CAL FIRE Social Media Policy [here](#).

PHOTOGRAPHS AND VIDEOS OF INCIDENT – We are in a new era of media. Media no longer means news/broadcast industry, but now refers to anyone that has the capability to shoot video, photographs and post them onto social media sites in a matter of minutes. Unfortunately, we have seen some instances of photographs or videos that have depicted unsafe, unprofessional or embarrassing circumstances which are a serious breach of ethics. When this happens, it reflects poorly on all that are attached to this incident. Posting an inappropriate video, photo or blog comment could expose oneself to unwanted ramifications. It may be unsafe to shoot photos or video and a firefighter who is concentrating on a camera loses their situational awareness.

The Public Information Office would like copies of the video and pictures that you safely took while not in an emergency situation, fire suppression activity or in an overhead assignment. Bring your video and pictures to the Public Information trailer; they will be reviewed and possibly uploaded to our many CAL FIRE social media sites. Remember, we don't want photographs or videos that depict unsafe, unprofessional or embarrassing circumstances, which are a serious breach of ethics.

LOST AND FOUND – The Information Section will manage lost and found items for the incident. If you have lost an item please leave your contact information and what you have lost at the Information Section. If you have found an item on the incident, bring the item to the Information Section with your contact information as well.

MAIL SERVICE – The Information Section can assist you with sending and receiving mail.

In readiness is all



COUNTY INCIDENT FINANCE SECTION MESSAGE



SHIFT TICKETS / HIRED EQUIPMENT VENDORS:

Line supervisors are responsible for completing shift tickets for all hired equipment resources working for them. Please turn completed shift tickets into the CAL FIRE Time Unit at the end of your shift. We will not accept shift tickets from vendors.

FEDERAL TIME:

Federal agency timekeepers are on site and available to assist our federal government cooperators with personnel and equipment time.

LOCAL GOVERNMENT TIME KEEPING:

The CAL OES representative is on site to handle F-42 and any questions you may have. If you are a local government cooperator from the Sonoma-Lake-Napa Unit (including Yolo County), please check in with the CAL FIRE Time Unit.

SUPPRESSION DAMAGES:

Please report all fire suppression damage to the Comp Claims Unit Leader. We will need location, lat/long, property owner, type of damage, etc. Examples of "fire suppression damage: Damaged fence, crush culverts, pipe damage, broken gates, etc.

ALL FINANCE FUNCTIONS ARE LOCATED IN THE "HOME ARTS" BUILDING NEAR THE OVER HEAD PARKING AREA

Absolutely no off site feeding or purchases charged to the incident. They must be pre-approved by the Logistics Section and/or Finance Section Chief.

**ROGER RAINES, FSC1, IMT3
MARA ZAVER, FSC1, IMT3**



INCIDENT MANAGEMENT TEAM 3
Finance Section



Shift Ticket Examples

24hr Line Resource – 2 Operator

EMERGENCY SHIFT TICKET and EVALUATION FORM The responsible Government Officer will complete this form each shift.						Contractor Name THE BEST DOZERS LLC											
Incident or Project Name COUNTY		Incident Number CALNU-009502		Request Number E-222		Operator #1 FIRST & LAST	Operator #2 FIRST & LAST										
Agreement Number MMU-006542-00						Operator Furnished By: <input checked="" type="checkbox"/> Contractor <input type="checkbox"/> Government											
Equipment Make 1999 PETERBILT 379			Equipment Model / Type TRANSPORT 18 WHEEL			Operating Supplies Furnished By: <input checked="" type="checkbox"/> Contractor <input type="checkbox"/> Government											
Serial Number COMPLETE VIN#			License Number 12345A1			Equipment Status <input type="checkbox"/> Inspected <input checked="" type="checkbox"/> Under Agreement											
Equipment Use (Circle) Hours Days / Miles						Released by Government											
Date Mo / Day	Start	Stop	Work	Assignment		Withdrawn by Contractor											
6/26	0701	2400	17	DIV X		Remarks/Comments** 2 OPERATORS NO DAMAGE / NO CLAIM											
6/27	0001	0700	7	DIV X													
Vendor Rating						Govt. Rep. Name and Position – PRINT											
<table border="1"> <tr> <td>Poor*</td> <td>Avg</td> <td>Good</td> <td>Exc.</td> <td>N/A</td> </tr> <tr> <td></td> <td></td> <td></td> <td></td> <td></td> </tr> </table>						Poor*	Avg	Good	Exc.	N/A						Print Your Name	
Poor*	Avg	Good	Exc.	N/A													
Met Performance Expectations						Govt. Rep. Signature											
Equipment in Safe Working Condition						<i>Your Signature</i>											
Operator Skill Level						Contractor Signature											
Operates Safely						<i>John Smith</i>											
Operator's Cooperation Level						Date	Time										
Overall Performance						6/27/18	0700										
* NOTE: any rating of POOR requires an explanation in Comment Section.						CAL FIRE 297											
** Final evaluation or for more documentation, use a CALFIRE Form 230 or equivalent.						(Rev 3-2011)											

12hr Line Resource – 1 Operator

EMERGENCY SHIFT TICKET and EVALUATION FORM The responsible Government Officer will complete this form each shift.						Contractor Name THE BEST DOZERS LLC											
Incident or Project Name COUNTY		Incident Number CALNU-009502		Request Number E-555		Operator #1 FIRST & LAST	Operator #2 -										
Agreement Number MMU-006542-00						Operator Furnished By: <input checked="" type="checkbox"/> Contractor <input type="checkbox"/> Government											
Equipment Make 2004 CAT			Equipment Model / Type D6N / TYPE II D			Operating Supplies Furnished By: <input checked="" type="checkbox"/> Contractor <input type="checkbox"/> Government											
Serial Number COMPLETE VIN#			License Number -			Equipment Status <input type="checkbox"/> Inspected <input checked="" type="checkbox"/> Under Agreement											
Equipment Use (Circle) Hours Days / Miles						Released by Government											
Date Mo / Day	Start	Stop	Work	Assignment		Withdrawn by Contractor											
6/26	0001	0700	7	OFF SHIFT		Remarks/Comments** 1 OPERATOR NO DAMAGE / NO CLAIM											
6/26	0701	1900	12	DIV X													
6/26	1901	2400	5	OFF SHIFT													
Vendor Rating						Govt. Rep. Name and Position – PRINT											
<table border="1"> <tr> <td>Poor*</td> <td>Avg</td> <td>Good</td> <td>Exc.</td> <td>N/A</td> </tr> <tr> <td></td> <td></td> <td></td> <td></td> <td></td> </tr> </table>						Poor*	Avg	Good	Exc.	N/A						Print Your Name	
Poor*	Avg	Good	Exc.	N/A													
Met Performance Expectations						Govt. Rep. Signature											
Equipment in Safe Working Condition						<i>Your Signature</i>											
Operator Skill Level						Contractor Signature											
Operates Safely						<i>John Smith</i>											
Operator's Cooperation Level						Date	Time										
Overall Performance						6/26/18	1900										
* NOTE: any rating of POOR requires an explanation in Comment Section.						CAL FIRE 297											
** Final evaluation or for more documentation, use a CALFIRE Form 230 or equivalent.						(Rev 3-2011)											

In readiness is all



“COUNTY” INCIDENT WATER USAGE REPORT

DATE: _____

Division / Group: _____

RESOURCE / VENDOR ID: _____

REQUEST # _____

I.e.. Strike Team 1110C, Acme Water Tenders

TURN INTO FINANCE DAILY

WATER SOURCE LOCATION	Source (Hydrant, Pond, Tank, Other)	Gallons Used	Property Owner / Contact Number**

****Please note PROPERTY OWNER AND CONTACT NUMBER! (Use reverse side if needed.)**

The intent of this document is to track, record and validated the amount of water used on an incident. It's not intended to review the performance of equipment using the water on an incident.

In readiness is all

FIRE SUPPRESSION REPAIR PLAN: COUNTY INCIDENT

Fire suppression repair is the repair of damage caused directly from fire suppression activities. It is not the repair of infrastructure or rehabilitation of burned areas that happened as a result of the fire itself.

Damaged facilities will be returned to functional status in order to prevent further damage. Projects too large or complex to be completed by the Fire Suppression Repair Group shall be transferred to the Comp/Claims Unit or the local Unit. Repair work shall only occur in locations authorized by the Operations Division and where fire suppression activities are complete. Fire Suppression Repair Group resources shall evaluate all Divisions for appropriate repair needs. This includes areas inside and outside the fire perimeter, provided the damage was caused by official fire suppression activities. Extra care will be exercised and equipment will be monitored when operating in locations where new fire starts are more likely to occur, such as rocky areas in dry grass. New fires will be reported following the instructions in the radio call plan.

Examples of items that may be repaired include, but are not limited to:

Infrastructure Damage	Natural Resource Damage
Fences and gates	Soil erosion
Culverts, bridges, and other watercourse crossings	Adverse impacts to air and water quality
Water sources	Adverse impacts to protected species of plants and animals
Utility distribution lines (above or below ground)	
Road barriers removed for fire access	
Trash, debris, and supplies left by fire suppression resources	
Miscellaneous damage to residential property	

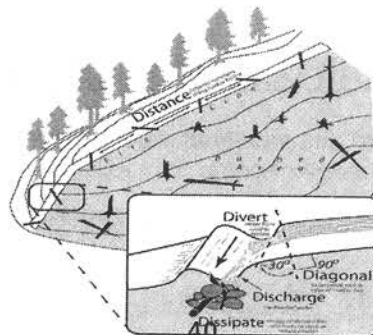
Dozer Line Repair

Dozers construct both fire and contingency lines. Dozer line width varies greatly. The following measures shall be implemented for constructed dozer line:

- Berms and push-piles shall be spread out to the extent feasible. This may be accomplished by back-blading and/or using ripper shanks or grapples. Debris piled against trees or perched above watercourses is especially important to remove or disperse.
- Waterbreaks shall be constructed at a 30-45 degree angle and shall be a minimum depth of 12 inches from the bottom of the cut to the top of the berm. Where feasible, the discharge from waterbreaks shall be directed into vegetated or rockied areas.
- Where slopes exceed the range at which a tractor can effectively work, waterbreaks shall be constructed with hand tools.
- Roads used in fire suppression activities shall be left in the same condition they were found or better. Gravel and soil-surfaced roads shall be watered to prevent excessive dust. Where fire suppression activities have damaged or rendered road drainage facilities non-functional, waterbreaks or drivable dips shall be installed for drainage.
- Where fire suppression activities have filled in or damaged inside ditches, the ditches shall be cleaned and left unobstructed.
- Spacing of waterbreaks shall be as follows:

Prevailing gradient	Maximum waterbreak spacing
0-10%	200 feet
11-25%	150 feet
26-50%	100 feet
>50%	75 feet

Spacing criteria is a general guide. Actual location of waterbreaks should be tailored to the topography and placement suited to the best dispersal of water flow.



**Archaeological and Historic Properties:
General Fire-line Guidance for the BLM Ukiah Field Office.**

**Do not compromise safety for the protection and preservation of archaeological and historic properties.
When possible and prudent:**

1. Be on the lookout for prehistoric and historic archaeological sites. These sites typically occur adjacent to streams and springs, confluences are often especially sensitive. However, sites can occur in other areas too. The most common indicators of prehistoric sites in this area (North Coast Ranges) are scatters of shiny black obsidian flakes from tool making activities and dark midden soils. Historic-era sites include homesteads that contain foundations, rock chimneys, and stone / brick-lined wells. Historic-era mining sites are possible as well.
2. Note, that much of the area has ever been surveyed for archaeological resources and many sites out there have yet to be discovered.
3. If you observe archaeological resources, flagged or unflagged, attempt to avoid with ground disturbing activities altogether.
4. If avoidance is not possible, minimize ground disturbance. Use a hand crew rather than a dozer to remove fuels from control lines that must cross site areas if possible.
5. Leave all artifacts in place as some may have been intentionally placed for religious or ceremonial reasons.
6. Note locations of discovered resources on a map, better yet, take site coordinates with a GPS. Leave information for the archaeologist so that the sites can be relocated and protected during Fire Suppression Repair. Flag the site in red if possible.
7. If you encounter a burial or other human remains, cease work in that area and contact the archaeologist immediately.

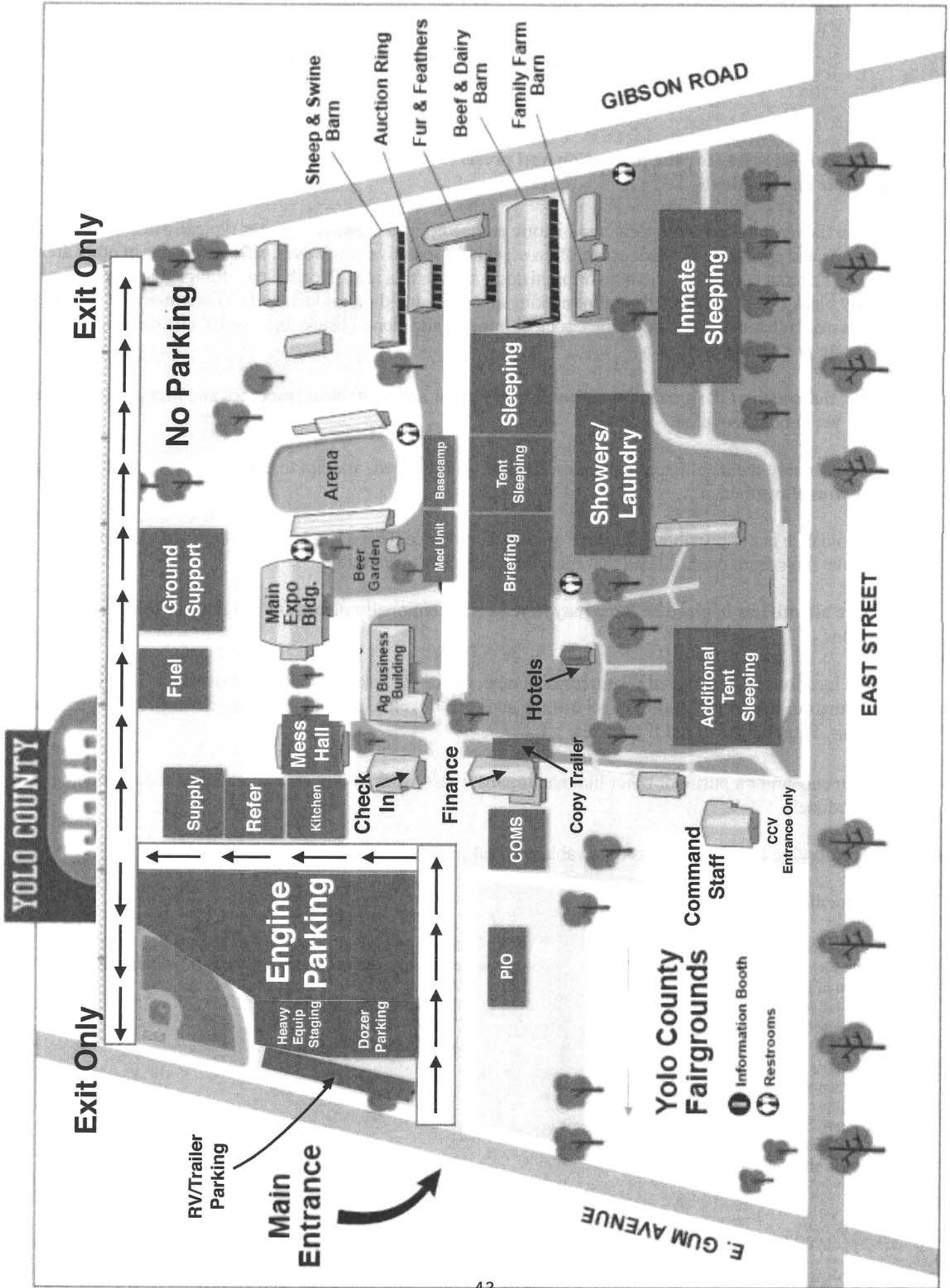
Your help preserving California's non-renewable cultural resources is appreciated.

Contact Information:

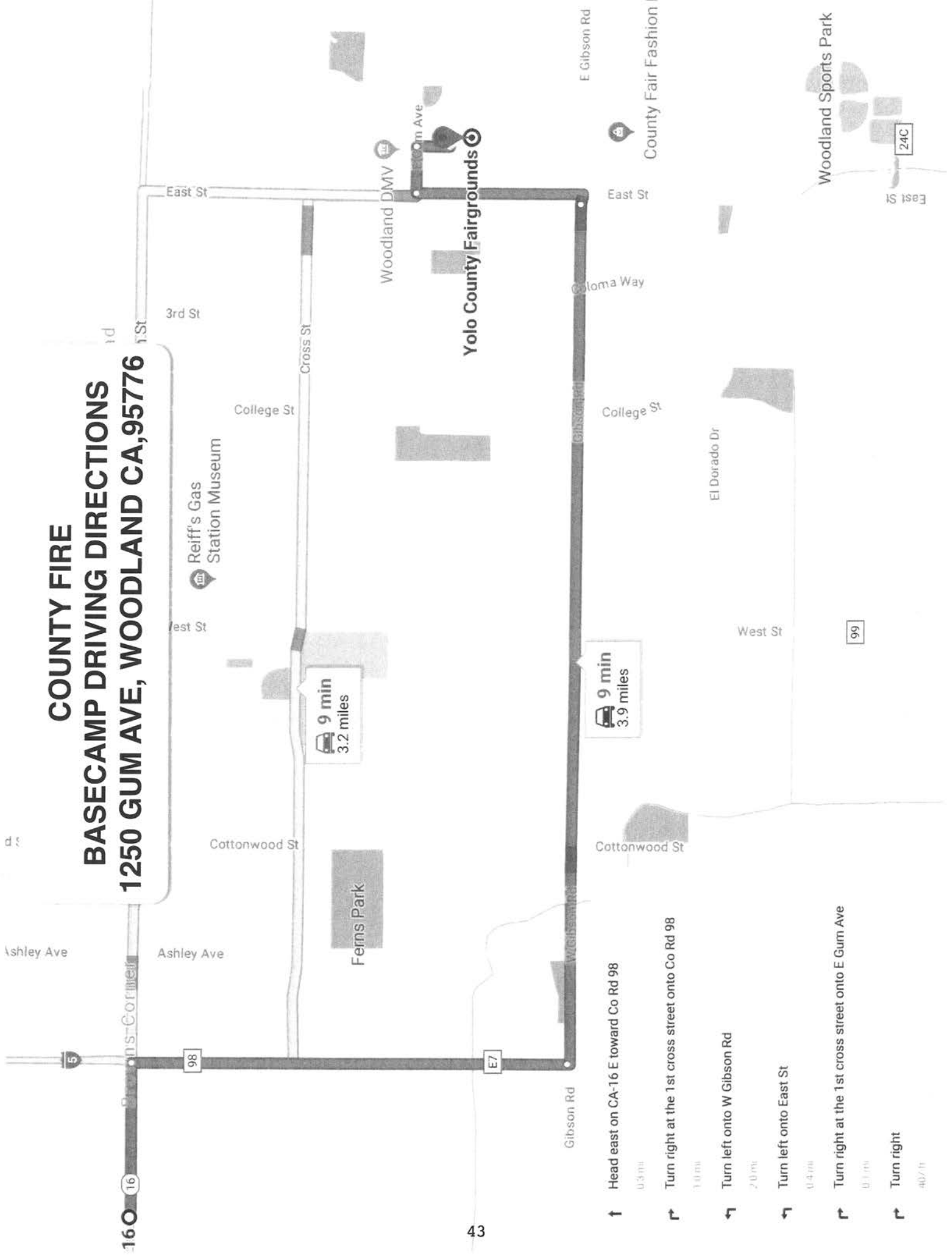
Christopher Lloyd
Ukiah Field Office Archaeologist
Bureau of Land Management
(707) 468-4075
crlloyd@blm.gov

Ben Harris
Associate State Archaeologist Northern Region
CAL-Fire
(707) 576-2966 (office)
(707) 529-7989 (mobile)
Ben.harris@fire.ca.gov

Richard Jenkins
Senior State Archaeologist for CAL-Fire's Northern Region
CAL-Fire
(530) 224-4749 (office)
(530) 949-8822 (mobile)
rich.jenkins@fire.ca.gov



COUNTY FIRE BASECAMP DRIVING DIRECTIONS 1250 GUM AVE, WOODLAND CA, 95776



- ↑ Head east on CA-16 E toward Co Rd 98 0.3 mi
- ↑ Turn right at the 1st cross street onto Co Rd 98 1.0 mi
- ↙ Turn left onto W Gibson Rd 2.0 mi
- ↙ Turn left onto East St 0.4 mi
- ↗ Turn right at the 1st cross street onto E Gum Ave 0.1 mi
- ↗ Turn right 40.7 ft

THIS PAGE INTENTIONALLY LEFT BLANK

UNIT LOG (ICS 214)

1. Incident Name: <div style="text-align: center;">COUNTY</div>	2. Operational Period: Date From: 07/03/18 Date To: 07/04/18 Time From: 0700 Time To: 0700
---	--

3. Unit Name/Designators	4. Unit Leader (Name and ICS Position)
---------------------------------	---

5. Personnel Assigned/Designators		
NAME	ICS POSITION	HOME BASE

6. Activity Log (Continue on Reverse)	
TIME	MAJOR EVENTS

7. Prepared By:	Date/Time:
-----------------	------------