

# COUNTY INCIDENT CA-LNU-009502 INCIDENT ACTION PLAN



## OPERATIONAL PERIOD



07/04/18 0700

to

07/05/18 0700



THIS PAGE INTENTIONALLY LEFT BLANK

## INCIDENT OBJECTIVES (ICS 202)

<b>1. Incident Name:</b> <div style="text-align: center; margin-top: 10px;">COUNTY</div>	<b>2. Operational Period:</b>	Date From: 07/04/18 Time From: 0700	Date To: 07/05/18 Time To: 0700																				
<b>3. Objective(s):</b> <b>Strategic Objectives</b>  <p>A full suppression strategy is to be implemented on the County Incident. Values at risk associated to the incident include human safety, private property and associated improvements, electrical power infrastructure, and cultural values. Minimize acres burned on all lands by utilizing effective and efficient tactics while maintaining safety first.</p> <p><b>Leaders Intent</b></p> <p>Work effectively with cooperative partners towards a common goal of protecting values in a safe and efficient manner. All incident assigned personnel should be prepared to take the appropriate actions regarding:</p> <ul style="list-style-type: none"> <li>Professional behavior, conduct timely/effective communications</li> <li>Personal safety and safety of others, including driving slowly, safely and defensively</li> <li>Implementation of tactics that offer a high probability of success</li> <li>Manage fatigue by taking breaks and maintaining work/rest cycles</li> </ul> <p><b>Management Objectives</b></p> <ul style="list-style-type: none"> <li>- Fight fire aggressively while maintaining safe work practices to minimize threats to the public and emergency responders</li> <li>- Minimize damage to structures, private property and other improvements in the fire area</li> <li>- Protect natural, cultural, heritage resources</li> <li>- Continue to foster and maintain positive relationships with all local cooperators and stakeholders</li> <li>- Provide timely and accurate incident information</li> <li>- Maintain fiscal accountability keeping costs commensurate with values at risk</li> </ul> <p><b>Control Objectives</b></p> <ul style="list-style-type: none"> <li>- Keep the fire South of Hamilton Canyon</li> <li>- Keep the fire North of Miller Canyon</li> <li>- Keep the fire East of Knoxville Road</li> <li>- Keep the fire West of Highway 16</li> </ul>																							
<b>General Situational Awareness:</b>  Steep and rugged terrain, critically dry and receptive fuel beds, active area for fire history and drought stressed trees.  <u>S</u> top, <u>T</u> hink, <u>O</u> rganize, <u>P</u> roceed																							
<b>5. Site Safety Plan Required?</b> Yes <input type="checkbox"/> No <input checked="" type="checkbox"/> <b>Approved Site Safety Plan(s) Located at:</b>																							
<b>6. Incident Action Plan</b> <table style="width: 100%; border-collapse: collapse;"> <tr> <td><input checked="" type="checkbox"/> ICS 203</td> <td><input checked="" type="checkbox"/> ICS 204</td> <td><input checked="" type="checkbox"/> Training Message</td> <td><input checked="" type="checkbox"/> Fire Suppression Repair Plan</td> </tr> <tr> <td><input checked="" type="checkbox"/> Weather Forecast</td> <td><input checked="" type="checkbox"/> ICS 220</td> <td><input type="checkbox"/> Demob Message</td> <td><input type="checkbox"/> Archeology Message</td> </tr> <tr> <td><input checked="" type="checkbox"/> Fire Behavior</td> <td><input checked="" type="checkbox"/> ICS 205</td> <td><input checked="" type="checkbox"/> PIO Message</td> <td><input checked="" type="checkbox"/> Facilities Map</td> </tr> <tr> <td><input checked="" type="checkbox"/> Safety Message</td> <td><input checked="" type="checkbox"/> ICS 205A</td> <td><input checked="" type="checkbox"/> Finance Message</td> <td><input checked="" type="checkbox"/> ICS 214</td> </tr> <tr> <td><input checked="" type="checkbox"/> ICS 215A</td> <td><input checked="" type="checkbox"/> ICS 206</td> <td><input checked="" type="checkbox"/> Water Usage Report</td> <td><input checked="" type="checkbox"/> Firing Plan Checklist</td> </tr> </table>				<input checked="" type="checkbox"/> ICS 203	<input checked="" type="checkbox"/> ICS 204	<input checked="" type="checkbox"/> Training Message	<input checked="" type="checkbox"/> Fire Suppression Repair Plan	<input checked="" type="checkbox"/> Weather Forecast	<input checked="" type="checkbox"/> ICS 220	<input type="checkbox"/> Demob Message	<input type="checkbox"/> Archeology Message	<input checked="" type="checkbox"/> Fire Behavior	<input checked="" type="checkbox"/> ICS 205	<input checked="" type="checkbox"/> PIO Message	<input checked="" type="checkbox"/> Facilities Map	<input checked="" type="checkbox"/> Safety Message	<input checked="" type="checkbox"/> ICS 205A	<input checked="" type="checkbox"/> Finance Message	<input checked="" type="checkbox"/> ICS 214	<input checked="" type="checkbox"/> ICS 215A	<input checked="" type="checkbox"/> ICS 206	<input checked="" type="checkbox"/> Water Usage Report	<input checked="" type="checkbox"/> Firing Plan Checklist
<input checked="" type="checkbox"/> ICS 203	<input checked="" type="checkbox"/> ICS 204	<input checked="" type="checkbox"/> Training Message	<input checked="" type="checkbox"/> Fire Suppression Repair Plan																				
<input checked="" type="checkbox"/> Weather Forecast	<input checked="" type="checkbox"/> ICS 220	<input type="checkbox"/> Demob Message	<input type="checkbox"/> Archeology Message																				
<input checked="" type="checkbox"/> Fire Behavior	<input checked="" type="checkbox"/> ICS 205	<input checked="" type="checkbox"/> PIO Message	<input checked="" type="checkbox"/> Facilities Map																				
<input checked="" type="checkbox"/> Safety Message	<input checked="" type="checkbox"/> ICS 205A	<input checked="" type="checkbox"/> Finance Message	<input checked="" type="checkbox"/> ICS 214																				
<input checked="" type="checkbox"/> ICS 215A	<input checked="" type="checkbox"/> ICS 206	<input checked="" type="checkbox"/> Water Usage Report	<input checked="" type="checkbox"/> Firing Plan Checklist																				
<b>7. Prepared By:</b> Shannon Johnson	Position/Title: PSC (T)	Signature:																					
<b>8. Approved by Incident Commander:</b>	Billy See	Signature:																					
<b>ICS 202</b>																							

## ORGANIZATION ASSIGNMENT LIST (ICS 203)

<b>1. Incident Name:</b> COUNTY		<b>2. Operational Period: Date From:</b> 07/04/18		<b>Date To:</b> 07/05/18	
		<b>Time From:</b> 0700		<b>Time To:</b> 0700	
<b>3. Incident Commander(s) and Command Staff:</b>			<b>7. Operation Section:</b>		
IC/UC's	B. See	Chief	S. Norman / G. Belyea		
Deputy	N. Truax / D. Carreiro (T)	Deputy	M. Brunton		
Safety Officer	D. Sargenti	Night Ops	G. Casario		
Information Officer	M. Smith / D. Olson	Branch	II	T. Patten	
Liaison Officer	S. Barney	Division/Group	B	D. Soldavini (AM) / J. Brunk (PM)	
LE Liaison Officers	J. Jared	Division/Group	C	A. Anderson	
<b>4. Agency/Organization Representatives:</b>		Division/Group	D	J. Tieso	
Agency/Organization	Name	Branch	IV	M. Higgins / J. Buchmeier (T)	
CAL FIRE Agency Admin.	S. Jones	Division/Group	G	A. Leonard / J. Fracchia (T)	
CAL FIRE LNU Line Officer	B. Biermann	Division/Group	H	D. Rogers	
CAL OES	K. Hood	Division/Group	I	M. Johnson (12 hr)	
CDCR	J. Auzzene	Division/Group	J	J. Gray	
BLM	E. Panbaker	Branch	VI	P. Avila	
USFS	G. Tingley	Division/Group	O	D. Hunt	
Yolo County S.O.	C. Vaughn	Division/Group	N	D. Davis	
Yolo County OES	D. Carey	Branch	VIII	S. Ward	
Napa County S.O.	E. Swift	Division/Group	S	J. Smith	
Solano County S.O.		Division/Group	V	T. League	
CCC	J. Cortez	Division/Group	W	M. Ryan / P. Lohan (T)	
Yocha DeHe Wintun Nation	G. Frederickson	Branch	X	L. Turmann	
CNG	R. Cansimbe	Division/Group	X		
CHP	S. Loso	Division/Group	Y		
PG&E	R. Cone	Division/Group	Z		
<b>5. Planning Section:</b>		Branch	N. Contingency	C. Trindade	
Chief	S. Johnson (T)	Division/Group		J. Macomb	
Deputy	S. DeBenedet (T)	Branch	S. Contingency	K. Bohall	
Resource Unit	L. Plata / R. Scott (T)	Division/Group			
Situation Unit	T. Tuggle / R. DeCamp	Branch			
Documentation Unit	S. Sharp	Division/Group	Road Group		
Demobilization Unit	A. Klem	Division/Group	Firing Group	B. Reid	
GISS	S. Stanish	Staging Area	Olive	J. Chase	
FBAN	J. Heggie	Staging Area	Knoxville		
IMET	J. Tompkin	Division/Group			
Training Tech Spec	J. Voyson (T)	Division/Group			
Crew Techs	M. Rea	Division/Group			
<b>6. Logistics Section</b>		<b>Air Operations Branch</b>		<b>Director:</b>	<b>M. Stanford</b>
Chief	R. Tovar	Air Support Grp Sup		M. Deacon	
Deputy		Helibase Manager		K. Kalisek	
Supply Unit	J. Beckman	<b>8. Finance/Administration Section:</b>			
Facilities Unit	B. Breese	Chief	R. Raines		
Ground Support Unit	S. Langston	Deputy	M. Zaver		
Hired Equipment Tech	A. Whitlock	Time Unit	P. Aguada		
Communications Unit	M. Lathrop	Procurement Unit	K. Schaefer		
Medical Unit	K. Yeary	Cost Unit	J. Forsberg / D. Solis		
Motel Tech Spec	D. English	Comp/Claims Unit	S. Baptista		
<b>Prepared By: Name:</b> Steve DeBenedet (T)		<b>Position/Title:</b> DPSC	<b>Signature:</b> _____		
<b>ICS 203</b>		<b>Date/Time:</b> 7/3/2018 2300 hours			



# County Fire Incident Weather Forecast

FORECAST NO: 3 D/N  
PREDICTION FOR: Wednesday - 24 Hour Shift  
SHIFT DATE: July 4, 2018  
FORECAST ISSUED: 2000 PDT July 3, 2018

NAME OF FIRE: County Fire  
UNIT: LNU  
Incident Meteorologist: Jeff Tonkin

**WEATHER DISCUSSION:** An upper trough of low pressure will approach the north coast maintaining onshore flow and a marine influence to the fire area today. Cool temperatures and higher relative humidity values will continue before returning to much lower daytime and nighttime RH's as well as warmer temperatures on Thursday. The trough will also usher in a more general south and southwest wind flow over the fire area but strong winds are not expected. A more significant rise in temperature and drop in both daytime and nighttime humidity is expected to begin Saturday as another strong ridge of high pressure returns over the region.

**WEATHER FORECAST TODAY (WEDNESDAY DAYTIME):**

SKY/WEATHER: Continued cooler with some morning low clouds and smoke likely...then sunny.  
MAX TEMPERATURES: 79 - 84  
MIN HUMIDITY 2000 ft: 24 - 32%.  
WINDS (EYE LEVEL):

Valley Floor to Midslope: South and southeast 4 to 7 mph with gusts to 12 mph through mid morning then becoming southwesterly 7 to 12 mph with gusts to 18 mph through midnight.

Midslope to Ridge: South winds 6 - 10 mph through mid morning...then increasing to south and southwest 12 to 16 with afternoon gusts to 22 mph through midnight.

LAL: 1 CWR: 0%  
STABILITY / INVERSION: Moderately Unstable.  
SMOKE TRANSPORT WIND: South-southwest 25 mph.

**WEATHER FORECAST WEDNESDAY NIGHT:**

SKY/WEATHER: Low clouds and smoky through the morning hours.  
MIN TEMPERATURES: 49 - 54.  
MAX HUMIDITY: 90 TO 100%.  
WINDS (EYE LEVEL):  
South and southwest 10 to 15 mph with locally higher gusts to 20 mph through 0200 hours.  
South winds diminishing to 5 to 10 mph through sunrise.

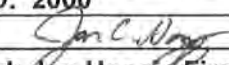
**OUTLOOK FOR THURSDAY:** Sunny and warmer...and much lower RH's. Max Temps: 87 to 92. Min RH: 17 to 22%. Wind: Upslope or southwest 4 to 8 mph...gusts to 15 mph after 1200 PDT, East Side: Upslope or south-southeast 4 to 8 mph...gust to 15-20 mph in the afternoon.  
Smoke Transport Wind: South-southwest 25 mph.

**EXTENDED FORECAST FOR FRIDAY THROUGH SUNDAY:** Mainly clear and becoming hot and dry again. Max Temps 96 to 101. Min RH 16 - 21%...near 10% Saturday and Sunday. Mainly west winds 5 to 10 mph.  
Smoke Transport Wind: Southwest 30 mph.

**OBSERVED WEATHER FROM YESTERDAY (TUESDAY):**

<u>RAWS</u>	<u>MAX TEMP</u>	<u>MIN RH</u>	<u>WIND SPEED MPH / DIRECTION</u>
BROOKS	101	13%	4-7... Gust 12 / South

# FIRE BEHAVIOR FORECAST

FORECAST NUMBER: 004	TYPE OF FIRE: Wildfire
FIRE NAME: County	OPERATIONAL PERIOD: July 4, 2018 Monday
	TIME ISSUED: 2000
UNIT: CAL FIRE-Sonoma, Lake, Napa	SIGNED: 
	Typed/printed: Jon Heggie Fire Behavior Analyst

## INPUTS

### WEATHER SUMMARY:

**Daytime:** Sunny with temps near 79°-84°. Relative humidity 24%-32%.

Winds will vary by position on slope and time of day. Please review incident weather forecast.

**Night time:** Smokey with temps near 49°-54° and relative humidity 90-100%. Winds will vary by position on slope and time of day. Please review incident weather forecast.

## OUTPUTS

### FIRE BEHAVIOR

#### GENERAL:

Today will be the coolest and most moist day this week. This favorable weather should keep fire behavior to a moderate level but a south wind will push the fire towards heavier fuels. The expected fire behavior this operational period is for moderate growth, but fuel conditions have been accelerating fire behavior despite cooler weather. The fire is burning in a mix of Grass, Brush and Conifers. South winds will align with the most active branches of the fire this operational period.

**Probability of Ignition 70-80%**

**Spotting Distance ½ mile**

**Fine Dead Fuel Moisture 3-4%**

#### SPECIFIC:

##### Branch II

Much of fire activity on this branch has transitioned to lower elevations and has been holding on control lines. The only exception is the far north portion of the branch that will have opportunity for dangerous fire spread as heavier fuels align with wind. The rates of spread in the grass can exceed 90 ch/h and 80 ch/h in the brush were wind and slope align. Fuel continuity varies by aspect and elevation but all fuels are expected to support fire growth.

##### Branch IV

This branch is mainly grass oak woodland that has been back burning towards farming areas on the east and towards Hwy 128 on the south. A successful burning operation has brought most of the control lines to lower elevations and are expected to have very little activity. The area of concern is for pockets of unburned fuel that could ignite and impact the Hwy 128 area. If wind and slope align on this branch, expect the values in grass to exceed 90 ch/h and 80 ch/h in the brush.

##### Branch VI

The fire has progressed down to Lake Berryessa on most of this branch. A favorable wind should aid to complete any burn operations that were not completed last operational period. Look for pockets of unburned fuel that may become active by a new wind direction influence. The rates of spread in the grass can exceed 90 ch/h and 80 ch/h in the brush were wind and slope align.

##### Branch VIII

The fire has been back burning, finding slope reveal and accelerating to the north. The afternoon south wind may push the fire up the Knoxville Rd corridor with dangerous rates of spread. The rates of spread in the grass can exceed 90 ch/h and 80 ch/h in brush were wind and slope align. Spotting will find opportunity in dry receptive grass.

##### Branch X

This branch is predicted to be the most active portion of the incident this operational period. Heavy fuels aligned with south winds will push the fire to the north towards Hwy 40. Spotting from large column development may out pace ground and air resources. Indirect line construction must monitor fire conditions for accelerated spread compromising escape routes. The rates of spread in the grass can exceed 100 ch/h and 90 ch/h in brush where wind and slope align.

**AIR OPERATIONS:** Air resources may be grounded due to smoke, make your plan with this in mind

## SAFETY

- Fire behavior has been extreme. Make all plans with this as a basis.
- Ensure that you have established a realistic escape route.
- Look for increased fire activity after 1400hrs.



# CAL FIRE INCIDENT MANAGEMENT TEAM 3



1. INCIDENT NAME:		2. DATE PREPARED:		3. TIME PREPARED:	
County		07/03/18		1800	
4. PREPARED BY:		5. LEADER NAME:		6. OPERATIONAL PERIOD:	
David Sargenti SOF1		David Sargenti SOF1		07/04/18 0700 TO 07/05/18 0700	

# SAFETY MESSAGE

*This Nation will remain the land of the free only as long it is the home of the Brave!*

- All PPE must be worn when working on the fire-line.
- Provide sufficient rest during the work cycle.
- Make sure everyone gets a briefing on the plan for the day!
- Watch for increase in traffic and congestion. Stay focused on driving safely.
- Monitor your hydration/nutrition intake and keep adequate supplies of each.
- Be alert to changes in wind direction and expect changes in fire behavior.
- Beware of environmental hazards such as bee hives, poison oak, trip hazards, steep slopes and stump holes.

## Tailgate Safety Briefing Checklist

- ✓ **Accountability:** Everyone checks in and everyone checks out. Supervisors know where their crews are at all times.
- ✓ **Communication:** Everyone knows the communication plan and how to use their radio.
- ✓ **Briefing:** Everyone knows the plan for the day and their role in the plan.
- ✓ **Safety Gear:** Everyone has the appropriate safety gear.
- ✓ **LCES:** Have these been addressed?

## Levels of Engagement

Primary Plan (Offense)

Alternative Plan (Offense)

Contingency Plan (Defense)

Emergency Plan (Defense)

Prepared by: David Sargenti SOF1



# INCIDENT RISK ANALYSIS ICS 215A




BRANCH	HAZARDOUS ACTIONS/ CONDITIONS	MITIGATIONS/WARNINGS/REMEDIES
ALL	<b>FIRE AND DROUGHT WEAKENED TREES</b>	<ul style="list-style-type: none"> <li>Follow Hazard Tree Safety Guidelines IRPG (p. 22).</li> <li>Many of the trees within the fire area and along roadways are stressed. Snags are present.</li> <li>Be aware that trees may fall even if not impacted by the fire.</li> </ul>
DIV C, D BRN IV, VI	<b>MOPUP</b>	<ul style="list-style-type: none"> <li>Do not get complacent during mop up.</li> <li>Watch your footing.</li> <li>Wear your PPE.</li> </ul>
ALL	<b>DRIVING HAZARDS</b>	<ul style="list-style-type: none"> <li><b>Watch your speeds.</b></li> <li>Watch for debris in roadways.</li> <li>Expect increased civilian traffic in the populated areas.</li> </ul>
ALL	<b>WEATHER</b>	<ul style="list-style-type: none"> <li>Hot and dry weather will continue.</li> <li>Watch for changing weather conditions.</li> <li>The local pattern is a daily afternoon wind shift. Stay prepared.</li> </ul>
ALL	<b>PERSONNEL SAFETY</b>	<ul style="list-style-type: none"> <li>All personnel are responsible for their personal safety.</li> <li>Be sure to wear all required PPE while on the fire line.</li> <li>Be cautious of snakes and yellowjackets within the fire area.</li> </ul>
ALL	<b>POWER LINES</b>	<ul style="list-style-type: none"> <li>Follow Power Line safety guidelines IRPG (p. 24).</li> <li>Treat all downed power lines as energized.</li> </ul>
ALL	<b>HYDRATION</b>	<ul style="list-style-type: none"> <li>Drink water before, during and after each shift.</li> <li>Be alert for signs of heat stress in yourself and others.</li> </ul>
ALL	<b>FATIGUE</b>	<ul style="list-style-type: none"> <li>Monitor incoming and outgoing resources for level of fatigue.</li> <li>Provide sufficient rest during the work cycle.</li> </ul>
ALL	<b>CIVILIAN PRESENCE</b>	<ul style="list-style-type: none"> <li>Be aware of civilians in the area.</li> <li>Civilians may be distracted by the fire operations. Stay alert.</li> </ul>
ALL	<b>COMMUNICATIONS</b>	<ul style="list-style-type: none"> <li>Check the communication plan for frequency assignments.</li> <li>Use human repeaters as needed.</li> </ul>
ALL	<b>BRIEFINGS</b>	<ul style="list-style-type: none"> <li>Make sure <b>everyone</b> gets a briefing on the plan for the day.</li> <li>Document this on your ICS 214.</li> </ul>
ALL	<b>LCES</b>	<ul style="list-style-type: none"> <li>Ensure that LCES is being utilized.</li> </ul>
ALL	<b>AIRCRAFT AWARENESS</b>	<ul style="list-style-type: none"> <li>Be aware of rotor wash when working near helicopters.</li> <li>Understand that hazard trees may react to helicopters overhead.</li> <li>Monitor assigned aircraft frequencies.</li> </ul>
ALL	<b>FIRE BEHAVIOR</b>	<ul style="list-style-type: none"> <li>Maintain situational awareness.</li> <li>Be prepared for extreme fire behavior in all presented fuel types.</li> <li>Live fuel moistures are Critically Low.</li> </ul>
ALL	<b>HEAVY EQUIPMENT OPERATIONS</b>	<ul style="list-style-type: none"> <li>Review IRPG (p. 80).</li> <li>Provide working space around equipment.</li> <li>Avoid working below equipment where rollout is a potential.</li> </ul>
BRANCH II, VIII	<b>FIRING OPERATIONS</b>	<ul style="list-style-type: none"> <li>Utilize Risk Management Process IRPG (p. 1).</li> <li>Ensure that Firing check list is complete</li> </ul>
<b>Incident Name:</b>  <b>County</b>		Date Prepared: 07/03/18 Prepared by: David Sargenti SOFI <i>David Sargenti</i>
		Operational Period: 07/04/18 – 07/05/18 0700-0700

*In readiness is all*



# ASSIGNMENT LIST (ICS 204)

CONTROLLED UNCLASSIFIED  
INFORMATION//BASIC

<b>1. Incident Name:</b> COUNTY		<b>2. Operational Period:</b> Date From: 07/04/18    Date To: 07/05/18 Time From: 0700    Time To: 0700			<b>3.</b>  Branch: <b>II</b>  Div/Group: <b>B</b>  <b>Bravo</b> 1 of 3		
<b>4. Operations Personnel:</b> Operations Section Chief: <b>S. Norman / G. Belyea    Night Ops: G. Casario</b> Branch Director: <b>T. Patten</b> Division/Group Supervisor: <b>D. Soldavini (AM) / J. Brunk (PM)</b>					Reporting Location, Special Equipment, Remarks, Notes, and Information Time                      Location		
<b>5. Resources Assigned:</b> <b>** Resources Below in Bold are 12 Hour **</b>							
Resource Identifier	Leader	Personnel	Request #				
STC TCU 9441C	Read, Jacob R	16	E-23	0700-0700	DP 20		
STC RRU 9310C	Bennett, Andrew W	16	E-67	0700-0700	DP 20		
STC MRN 9150C	Martinelli, Chris	21	E-26	0700-0700	DP 20		
<b>STC ANF 1603C</b>	<b>Robledo, James</b>	<b>27</b>	<b>E-65</b>	<b>0700-1900</b>	<b>DP 20</b>		
STC				0700-0700	DP 20		
STG MMU 9424G	Barajas, Eduardo	33	C-8	0700-0700	DP 20		
STG BTU 9213G	Sitter, Benjamin	33	C-10	0700-0700	DP 20		
STG BDU 9352G	Apodaca, Mike	34	C-30	0700-0700	DP 20		
STG BEU 9464G	Dixon, Kevin S	4	C-42	0700-0700	DP 20		
STG LNU 9145G	Washington, Brian	33	C-55	0700-0700	DP 20		
<b>IHC</b>				<b>0700-1900</b>	<b>DP 20</b>		
CRW SBC 1	Gilliam, Tyler E	19	C-6	0700-0700	DP 20		
<b>CRW CND FOLSOM LAKE</b>	<b>Schroeder, Jason Ryan</b>	<b>21</b>	<b>C-7</b>	<b>0700-1900</b>	<b>DP 20</b>		
<b>CRW PVT ARDEN</b>	<b>Leobardo, Orozco</b>	<b>20</b>	<b>C-27</b>	<b>0700-1900</b>	<b>DP 20</b>		
<b>CRW</b>				<b>0700-1900</b>	<b>DP 20</b>		
STL AEU 9278L	Pinochi, Mike	6	E-85	0700-0700	DP 20		
STL HUU 9128L		4	E-87	0700-0700	DP 20		
DOZ TUU 4143	Abbott, Don	3	E-86	0700-0700	DP 20		
<b>6. Work Assignments:</b> Construct and improve line. Structure defense. Perimeter control.							
<b>7. Special Instructions:</b> NIFC Commands, choose the Command that is clear. Either NIFC C4, C11, or C21. NIFC Commands channels are linked to each other. SEE COMM MAP.							
<b>8. Communications</b> (radio and/or phone contact numbers needed for this assignment):							
Name	Ch	Function	Rx Freq	Rx Tone	Tx Freq	Tx Tone	Notes
NIFC C4	1	COMMAND	170	136.5 (T4)	166.675	136.5 (T4)	BERRYESSA LOOKOUT
NIFC T7	8	TACTICAL	168.25	0	168.25	0	
CALCORD	13	MEDICAL	156.0750	156.7 (T6)	156.0750	156.7 (T6)	
A/G T24	14	AIR TO GROUND	151.3325	192.8 (T16)	151.3325	192.8 (T16)	A/G IS CDF TAG 24
GUARD	16	EMERGENCY	168.6250	0	168.6250	110.9 (T1)	GPH/DP, 16 CH RADIOS
<b>9. Prepared by: Name:</b> Grant Russell                      Pos/Title: RESL                      Signature: 							
<b>ICS 204</b> Date/Time: 7/3/2018                      2300 hours							

CONTROLLED UNCLASSIFIED INFORMATION//BASIC

# ASSIGNMENT LIST (ICS 204)

CONTROLLED UNCLASSIFIED  
INFORMATION//BASIC

<b>1. Incident Name:</b> <p style="text-align: center;">COUNTY</p>		<b>2. Operational Period:</b> Date From: 07/04/18    Date To: 07/05/18 Time From: 0700    Time To: 0700			<b>3.</b>  Branch: <b>II</b>  Div/Group: <b>B</b>  <b>Bravo</b> 2 of 3		
<b>4. Operations Personnel:</b> Operations Section Chief: <b>S. Norman / G. Belyea</b> Night Ops: <b>G. Casario</b> Branch Director: <b>T. Patten</b> Division/Group Supervisor: <b>D. Soldavini (AM) / J. Brunk (PM)</b>							
<b>5. Resources Assigned:</b>		<b>** Resources Below in Bold are 12 Hour **</b>				Reporting Location, Special Equipment, Remarks, Notes, and Information Time                      Location	
Resource Identifier	Leader	Personnel	Request #				
DOZ MEU 1143	Williams, Chris	4	E-48	0700-0700	DP 20		
DOZ LNU 1448	Madole, Bryan	1	E-118	0700-0700	DP 20		
DOZ LNU 1445		2	E-119	0700-0700	DP 20		
DOZ PVT E-2 DUNLAP	Dunlap, Mel	2	E-2	0700-0700	DP 20		
DOZ PVT E-4 THURSTON	Johnson, Aaron	2	E-4	0700-0700	DP 20		
DOZ PVT E-5 RYNO	Haskins, Ryan	2	E-5	0700-0700	DP 20		
DOZ PVT E-6 LUIZ	Luiz, Bob	2	E-6	0700-0700	DP 20		
W/T PVT E-102 WESTWOOD	Westwood, Walt	1	E-102	0700-0700	DP 20		
W/T PVT E-103 ROTCHER	Rotcher, Brook	2	E-103	0700-0700	DP 20		
W/T PVT E-107 WILLMORE	Torres, Bill	2	E-107	0700-0700	DP 20		
W/T PVT E-108 NORTHSTATE	Bickers, Scott	2	E-108	0700-0700	DP 20		
<b>HEQB JOHNSON O-172</b>	<b>Johnson, Paul</b>	<b>1</b>	<b>O-172</b>	<b>0700-1900</b>	<b>DP 20</b>		
HEQB DEAL O-167	Casey, Deal	1	O-167	0700-0700	DP 20		
HEQB MCBRIDE O-165	Mcbride, Michael	1	O-165	0700-0700	DP 20		
HEQB LINGEN O-364 (T)	Lingen, Doug	1	O-364	0700-0700	DP 20		
HEQB				0700-0700	DP 20		
HEQB				0700-0700	DP 20		
FEMP SUBLER O-270				0700-0700	DP 20		
<b>6. Work Assignments:</b> Construct and improve line. Structure defense. Perimeter control.							
<b>7. Special Instructions:</b> NIFC Commands, choose the Command that is clear. Either NIFC C4, C11, or C21. NIFC Commands channels are linked to each other. SEE COMM MAP.							
<b>8. Communications</b> (radio and/or phone contact numbers needed for this assignment):							
Name	Ch	Function	Rx Freq	Rx Tone	Tx Freq	Tx Tone	Notes
NIFC C4	1	COMMAND	170	136.5 (T4)	166.675	136.5 (T4)	BERRYESSA LOOKOUT
NIFC T7	8	TACTICAL	168.25	0	168.25	0	
CALCORD	13	MEDICAL	156.0750	156.7 (T6)	156.0750	156.7 (T6)	
A/G T24	14	AIR TO GROUND	151.3325	192.8 (T16)	151.3325	192.8 (T16)	A/G IS CDF TAC 24
GUARD	16	EMERGENCY	168.6250	0	168.6250	110.9 (T1)	GPH/DPH 16 CH RADIOS
<b>9. Prepared by: Name:</b> Grant Russell		<b>Pos/Title:</b> RESL		<b>Signature:</b> 			
<b>ICS 204</b>		<b>Date/Time:</b> 7/3/2018 2300 hours					

CONTROLLED UNCLASSIFIED INFORMATION//BASIC

## ASSIGNMENT LIST (ICS 204)

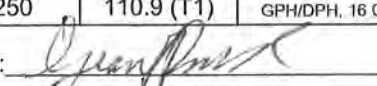
CONTROLLED UNCLASSIFIED  
INFORMATION//BASIC

<b>1. Incident Name:</b> <div style="text-align: center;"><b>COUNTY</b></div>	<b>2. Operational Period:</b> Date From: 07/04/18     Date To: 07/05/18 Time From: 0700     Time To: 0700	<b>3.</b>  Branch: <b>II</b>  Div/Group: <b>B</b>  <div style="text-align: center;"><b>Bravo</b></div> <div style="text-align: right;">3 of 3</div>																																																																																																																																				
<b>4. Operations Personnel:</b> Operations Section Chief: <b>S. Norman / G. Belyea</b> Night Ops: <b>G. Casario</b> Branch Director: <b>T. Patten</b> Division/Group Supervisor: <b>D. Soldavini (AM) / J. Brunk (PM)</b>																																																																																																																																						
<b>5. Resources Assigned:</b>		<b>** Resources Below in Bold are 12 Hour **</b>																																																																																																																																				
<b>Resource Identifier</b>	<b>Leader</b>	<b>Personnel</b>																																																																																																																																				
<b>Request #</b>	<b>Reporting Location, Special Equipment, Remarks, Notes, and Information</b> <table style="width: 100%; border-collapse: collapse;"> <tr> <td style="width: 15%;"></td> <td style="width: 15%; text-align: center;"><b>Time</b></td> <td style="width: 15%; text-align: center;"><b>Location</b></td> </tr> <tr> <td>FEMT CHAVEZ O-272</td> <td style="text-align: center;">Chavez, Antonio Jr</td> <td style="text-align: center;">1</td> </tr> <tr> <td>O-272</td> <td style="text-align: center;">0700-0700</td> <td style="text-align: center;">DP 20</td> </tr> <tr> <td>SOFR THOMAS O-155</td> <td style="text-align: center;">Thomas, Jack</td> <td style="text-align: center;">1</td> </tr> <tr> <td>O-155</td> <td style="text-align: center;">0700-0700</td> <td style="text-align: center;">DP 20</td> </tr> <tr> <td>SOFR (T) CORDERO O-73</td> <td style="text-align: center;">Cordero, Tim</td> <td style="text-align: center;">1</td> </tr> <tr> <td>O-73</td> <td style="text-align: center;">0700-0700</td> <td style="text-align: center;">DP 20</td> </tr> <tr><td> </td><td> </td><td> </td></tr> <tr><td> </td><td> </td><td> </td></tr> <tr><td> </td><td> </td><td> </td></tr> <tr><td> </td><td> </td><td> </td></tr> <tr><td> </td><td> </td><td> </td></tr> <tr><td> </td><td> </td><td> </td></tr> <tr><td> </td><td> </td><td> </td></tr> <tr><td> </td><td> </td><td> </td></tr> <tr><td> </td><td> </td><td> </td></tr> <tr><td> </td><td> </td><td> </td></tr> <tr><td> </td><td> </td><td> </td></tr> <tr><td> </td><td> </td><td> </td></tr> <tr><td> </td><td> </td><td> </td></tr> <tr><td> </td><td> </td><td> </td></tr> <tr><td> </td><td> </td><td> </td></tr> <tr><td> </td><td> </td><td> </td></tr> <tr><td> </td><td> </td><td> </td></tr> <tr><td> </td><td> </td><td> </td></tr> <tr><td> </td><td> </td><td> </td></tr> <tr><td> </td><td> </td><td> </td></tr> <tr><td> </td><td> </td><td> </td></tr> <tr><td> </td><td> </td><td> </td></tr> <tr><td> </td><td> </td><td> </td></tr> <tr><td> </td><td> </td><td> </td></tr> <tr><td> </td><td> </td><td> </td></tr> <tr><td> </td><td> </td><td> </td></tr> <tr><td> </td><td> </td><td> </td></tr> <tr><td> </td><td> </td><td> </td></tr> <tr><td> </td><td> </td><td> </td></tr> <tr><td> </td><td> </td><td> </td></tr> <tr><td> </td><td> </td><td> </td></tr> <tr><td> </td><td> </td><td> </td></tr> <tr><td> </td><td> </td><td> </td></tr> <tr><td> </td><td> </td><td> </td></tr> <tr><td> </td><td> </td><td> </td></tr> <tr><td> </td><td> </td><td> </td></tr> <tr><td> </td><td> </td><td> </td></tr> </table>			<b>Time</b>	<b>Location</b>	FEMT CHAVEZ O-272	Chavez, Antonio Jr	1	O-272	0700-0700	DP 20	SOFR THOMAS O-155	Thomas, Jack	1	O-155	0700-0700	DP 20	SOFR (T) CORDERO O-73	Cordero, Tim	1	O-73	0700-0700	DP 20																																																																																																															
	<b>Time</b>	<b>Location</b>																																																																																																																																				
FEMT CHAVEZ O-272	Chavez, Antonio Jr	1																																																																																																																																				
O-272	0700-0700	DP 20																																																																																																																																				
SOFR THOMAS O-155	Thomas, Jack	1																																																																																																																																				
O-155	0700-0700	DP 20																																																																																																																																				
SOFR (T) CORDERO O-73	Cordero, Tim	1																																																																																																																																				
O-73	0700-0700	DP 20																																																																																																																																				
<b>6. Work Assignments:</b> Construct and improve line. Structure defense. Perimeter control.																																																																																																																																						
<b>7. Special Instructions:</b> NIFC Commands, choose the Command that is clear. Either NIFC C4, C11, or C21. NIFC Commands channels are linked to each other. SEE COMM MAP.																																																																																																																																						
<b>8. Communications</b> (radio and/or phone contact numbers needed for this assignment):																																																																																																																																						
<b>Name</b>	<b>Ch</b>	<b>Function</b>	<b>Rx Freq</b>	<b>Rx Tone</b>	<b>Tx Freq</b>	<b>Tx Tone</b>	<b>Notes</b>																																																																																																																															
NIFC C4	1	COMMAND	170	136.5 (T4)	166.675	136.5 (T4)	BERRYESSA LOOKOUT																																																																																																																															
NIFC T7	8	TACTICAL	168.25	0	168.25	0																																																																																																																																
CALCORD	13	MEDICAL	156.0750	156.7 (T6)	156.0750	156.7 (T6)																																																																																																																																
A/G T24	14	AIR TO GROUND	151.3325	192.8 (T16)	151.3325	192.8 (T16)	A/G IS CDF TAC 24																																																																																																																															
GUARD	16	EMERGENCY	168.6250	0	168.6250	110.9 (T1)	ØPH/DPH, 16 CH RADIOS																																																																																																																															
<b>9. Prepared by: Name:</b> Grant Russell     Pos/Title: RESL     Signature:			Date/Time: 7/3/2018     2300 hours																																																																																																																																			
<b>ICS 204</b>																																																																																																																																						

CONTROLLED UNCLASSIFIED INFORMATION//BASIC

# ASSIGNMENT LIST (ICS 204)

CONTROLLED UNCLASSIFIED  
INFORMATION//BASIC

<b>1. Incident Name:</b> COUNTY		<b>2. Operational Period:</b> Date From: 07/04/18    Date To: 07/05/18 Time From: 0700    Time To: 0700			<b>3.</b>  Branch: <b>II</b>  Div/Group: <b>C</b>  <b>Charlie</b> 1 of 2		
<b>4. Operations Personnel:</b> Operations Section Chief: <b>S. Norman / G. Belyea</b> Night Ops: <b>G. Casario</b> Branch Director: <b>T. Patten</b> Division/Group Supervisor: <b>A. Anderson</b>							
<b>5. Resources Assigned:</b>		<b>** Resources Below in Bold are 12 Hour **</b>			Reporting Location, Special Equipment, Remarks, Notes, and Information Time                      Location		
Resource Identifier	Leader	Personnel	Request #				
T/F XCO 3025	Gilbert, Jeff	11	E-381	0700-0700	DP 20		
STF				0700-0700	DP 20		
ENG LNU 1479	Blue, William	5	E-121	0700-0700	DP 20		
ENG LNU 1485	Campbell, Jesse	4	E-127	0700-0700	DP 20		
ENG LNU 1489	Schepkens, Derek	4	E-126	0700-0700	DP 20		
ENG T3				0700-0700	DP 20		
ENG T3				0700-0700	DP 20		
ENG T3				0700-0700	DP 20		
ENG T3				0700-0700	DP 20		
STG CZU 9175G	Solis, Ernie	33	C-18	0700-0700	DP 20		
STG TGU 9257G	Pederson, Travis	3	C-23	0700-0700	DP 20		
<b>CRW PNF BECKWOURTH IHC #1</b>	<b>Wintch, Mike</b>	<b>19</b>	<b>C-78</b>	<b>0700-1900</b>	<b>DP 20</b>		
STL BTU 9212L	Edson, Jeff	3	E-43	0700-0700	DP 20		
STL TGU 9250L	Chartier, Dan	7	E-84	0700-0700	DP 20		
DOZ PVT E-1 FORD	Ford, Jeff	1	E-1	0700-0700	DP 20		
DOZ PVT E-3 PEARSON	Pearson, Lemuel	2	E-3	0700-0700	DP 20		
DOZ PVT E-177 ROEN	Roen, John	2	E-177	0700-0700	DP 20		
DOZ PVT E-179 SNYDER	Snyder, John	2	E-179	0700-0700	DP 20		
<b>6. Work Assignments:</b> Mop up and patrol. Construct dozer line behind structures. Structure defense preparation.							
<b>7. Special Instructions:</b> NIFC Commands, choose the Command that is clear. Either NIFC C4, C11, or C21. NIFC Commands channels are linked to each other. SEE COMM MAP.							
<b>8. Communications</b> (radio and/or phone contact numbers needed for this assignment):							
Name	Ch	Function	Rx Freq	Rx Tone	Tx Freq	Tx Tone	Notes
NIFC C4	1	COMMAND	170	136.5 (T4)	166.675	136.5 (T4)	BERRYESSA LOOKOUT
CDF T26	9	TACTICAL	159.2925	192.8 (T16)	159.2925	192.8 (T16)	
CALCORD	13	MEDICAL	156.0750	156.7 (T6)	156.0750	156.7 (T6)	
A/G T24	14	AIR TO GROUND	151.3325	192.8 (T16)	151.3325	192.8 (T16)	A/G IS CDF TAC 24
GUARD	16	EMERGENCY	168.6250	0	168.6250	110.9 (T1)	GPH/DPH, 16 CH RADIOS
<b>9. Prepared by: Name:</b> Grant Russell		Pos/Title: RESL		Signature: 			
<b>ICS 204</b>		Date/Time: 7/3/2018 2300 hours					

CONTROLLED UNCLASSIFIED INFORMATION//BASIC

# ASSIGNMENT LIST (ICS 204)

CONTROLLED UNCLASSIFIED  
INFORMATION//BASIC

<b>1. Incident Name:</b> <p style="text-align: center;"><b>COUNTY</b></p>	<b>2. Operational Period:</b> Date From: 07/04/18      Date To: 07/05/18 Time From: 0700          Time To: 0700	<b>3.</b>  Branch: <b>II</b>  Div/Group: <b>C</b>  <p style="text-align: center;"><b>Charlie</b> 2 of 2</p>			
<b>4. Operations Personnel:</b> Operations Section Chief: <b>S. Norman / G. Belyea    Night Ops: G. Casario</b> Branch Director: <b>T. Patten</b> Division/Group Supervisor: <b>A. Anderson</b>		Reporting Location, Special Equipment, Remarks, Notes, and Information <div style="display: flex; justify-content: space-between; font-size: small;"> <span>Time</span> <span>Location</span> </div>			
<b>5. Resources Assigned:                      ** Resources Below in Bold are 12 Hour **</b>					
Resource Identifier	Leader	Personnel	Request #	Time	Location
DOZ PVT E-187 LEPAGE	Lepage, Jim	2	E-187	0700-0700	DP 20
DOZ PVT E-188 DUDLEY	Lindauer, Mike	2	E-188	0700-0700	DP 20
DOZ PVT E-190 RHC	Bruce	2	E-190	0700-0700	DP 20
W/T PVT E-101 L&D FORNI	Valadez, Tony	2	E-101	0700-0700	DP 20
W/T PVT E-104 HARVEY	Pierce, Dixon	2	E-104	0700-0700	DP 20
<b>FEMT HENSCHEL O-277</b>	<b>Henschel, Sean</b>	<b>1</b>	<b>O-277</b>	<b>0700-1900</b>	<b>DP 20</b>
<b>FEMT COLE O-275</b>	<b>Cole, Jeff</b>	<b>1</b>	<b>O-275</b>	<b>0700-1900</b>	<b>DP 20</b>
<b>SOF2 JOHNNY O-45</b>	<b>Johnny, Sean</b>	<b>1</b>	<b>O-45</b>	<b>0700-1900</b>	<b>DP 20</b>

**6. Work Assignments:**  
 Mop up and patrol.  
 Construct dozer line behind structures.  
 Structure defense preparation.

**7. Special Instructions:**  
 NIFC Commands, choose the Command that is clear. Either NIFC C4, C11, or C21.  
 NIFC Commands channels are linked to each other. SEE COMM MAP.

8. Communications (radio and/or phone contact numbers needed for this assignment):							
Name	Ch	Function	Rx Freq	Rx Tone	Tx Freq	Tx Tone	Notes
NIFC C4	1	COMMAND	170	136.5 (T4)	166.675	136.5 (T4)	BERRYESSA LOOKOUT
CDF T26	9	TACTICAL	159.2925	192.8 (T16)	159.2925	192.8 (T16)	
CALCORD	13	MEDICAL	156.0750	156.7 (T6)	156.0750	156.7 (T6)	
A/G T24	14	AIR TO GROUND	151.3325	192.8 (T16)	151.3325	192.8 (T16)	A/G IS CDF TAC 24
GUARD	16	EMERGENCY	168.6250	0	168.6250	110.9 (T1)	GPH/DPH, 16 CH RADIOS

**9. Prepared by: Name:** Grant Russell                                      Pos/Title: RESL                                      Signature: *(Handwritten Signature)*  
**ICS 204**                                      Date/Time: 7/3/2018                                      2300 hours

CONTROLLED UNCLASSIFIED INFORMATION//BASIC



# ASSIGNMENT LIST (ICS 204)

CONTROLLED UNCLASSIFIED  
INFORMATION//BASIC

<b>1. Incident Name:</b> <b>COUNTY</b>	<b>2. Operational Period:</b> Date From: 07/04/18    Date To: 07/05/18 Time From: 0700    Time To: 0700	<b>3.</b>  Branch: <b>IV</b> Div/Group: <b>G</b> <b>Golf</b>		
<b>4. Operations Personnel:</b> Operations Section Chief: <b>S. Norman / G. Belyea</b> Night Ops: <b>G. Casario</b> Branch Director: <b>M. Higgins / J. Buchmeier (T)</b> Branch Safety: <b>M. Schuler / S. Holden (T)</b> Division/Group Supervisor: <b>A. Leonard / J. Fracchia (T)</b>				
<b>5. Resources Assigned:</b>	<b>** Resources Below in Bold are 12 Hour **</b>			Reporting Location, Special Equipment, Remarks, Notes, and Information
Resource Identifier	Leader	Personnel	Request #	Time                      Location
<b>STC YNP 5780C</b>	<b>Humphrey, Kyle</b>	<b>24</b>	<b>E-64</b>	<b>0700-1900</b> *
W/T PVT E-17 LENAHAN	Settlemire, Mickey	2	E-17	0700-0700                      *
W/T PVT E-18 LENAHAN	Settlemire, Mickey	1	E-18	0700-0700                      *

**6. Work Assignments:**  
Mop up 500 feet.  
Tactical patrol.

**7. Special Instructions:**  
\*Reporting location is Hwy 16 at Rd 78A.  
NIFC Commands, choose the Command that is clear. Either NIFC C4, C11, or C21.  
NIFC Commands channels are linked to each other. SEE COMM MAP.


<b>8. Communications</b> (radio and/or phone contact numbers needed for this assignment):							
Name	Ch	Function	Rx Freq	Rx Tone	Tx Freq	Tx Tone	Notes
NIFC C4	1	COMMAND	170	136.5 (T4)	166.675	136.5 (T4)	BERRYESSA LOOKOUT
CDF T26	9	TACTICAL	159.2925	192.8 (T16)	159.2925	192.8 (T16)	
CALCORD	13	MEDICAL	156.0750	156.7 (T6)	156.0750	156.7 (T6)	
A/G T24	14	AIR TO GROUND	151.3325	192.8 (T16)	151.3325	192.8 (T16)	A/G IS CDF TAC 24
GUARD	16	EMERGENCY	168.6250	0	168.6250	110.9 (T1)	GPH/DPH, 16 CH RADIOS

<b>9. Prepared by: Name:</b>	Grant Russell	<b>Pos/Title:</b>	RESL	<b>Signature:</b>
<b>ICS 204</b>		<b>Date/Time:</b>	7/3/2018 2300 hours	

CONTROLLED UNCLASSIFIED INFORMATION//BASIC

# ASSIGNMENT LIST (ICS 204)

CONTROLLED UNCLASSIFIED  
INFORMATION//BASIC

<b>1. Incident Name:</b> <b>COUNTY</b>		<b>2. Operational Period:</b> Date From: 07/04/18    Date To: 07/05/18 Time From: 0700    Time To: 0700			<b>3.</b>  Branch: <b>IV</b>  Div/Group: <b>H</b>  <b>Hotel</b>		
<b>4. Operations Personnel:</b> Operations Section Chief: <b>S. Norman / G. Belyea</b> <b>Night Ops: G. Casario</b> Branch Director: <b>M. Higgins / J. Buchmeier (T)</b> Branch Safety: <b>M. Schuler / S. Holden (T)</b> Division/Group Supervisor: <b>D. Rogers</b>							
<b>5. Resources Assigned:</b>		<b>** Resources Below in Bold are 12 Hour **</b>				Reporting Location, Special Equipment, Remarks, Notes, and Information Time                      Location	
Resource Identifier	Leader	Personnel	Request #				
STC MEU 9110C	Rogers, Dino	17	E-82	0700-0700	*		
STC OES 2870C	Oatis, Ronnie	17	E-328	0700-0700	*		
<b>CRW CNF LAGUNA IHC</b>	<b>Mulholland-coyne, Maria</b>	<b>18</b>	<b>C-82</b>	<b>0700-1900</b>	*		
<b>CRW STF GROVELAND CREW 4</b>	<b>Gast, Sean P</b>	<b>20</b>	<b>C-39</b>	<b>0700-1900</b>	*		
DOZ PVT E-186 LASSEN	Lassen, Steve	2	E-186	0700-0700	*		
DOZ PVT E-189 TOMS	Funes, Tom	2	E-189	0700-0700	*		
DOZ PVT E-259 RIDGE		2	E-259	0700-0700	*		
DOZ PVT E-260 RIDGE	Bonnet, Robert	2	E-260	0700-0700	*		
W/T PVT E-15 JACK ROSEVEAR	Vale, Boone	2	E-15	0700-0700	*		
W/T PVT E-95 WARRENS	Warrens, Ken	1	E-95	0700-0700	*		
<b>FEMP MARVIN O-268</b>	<b>Marvin, Chris Stark</b>	<b>1</b>	<b>O-268</b>	<b>0700-1900</b>	*		
<b>FEMT LOWRY O-125</b>	<b>Lowry, Christopher</b>	<b>1</b>	<b>O-125</b>	<b>0700-1900</b>	*		
<b>6. Work Assignments:</b> Mop up 300 feet. Tactical patrol.							
<b>7. Special Instructions:</b> *Reporting location is County Rd 25 at the fireline. NIFC Commands, choose the Command that is clear. Either NIFC C4, C11, or C21. NIFC Commands channels are linked to each other. SEE COMM MAP. DIVS will be D. Rogers from STC MEU 9110C							
<b>8. Communications</b> (radio and/or phone contact numbers needed for this assignment):							
Name	Ch	Function	Rx Freq	Rx Tone	Tx Freq	Tx Tone	Notes
NIFC C4	1	COMMAND	170	136.5 (T4)	166.675	136.5 (T4)	BERRYESSA LOOKOUT
CDF T26	9	TACTICAL	159.2925	192.8 (T16)	159.2925	192.8 (T16)	
CALCORD	13	MEDICAL	156.0750	156.7 (T6)	156.0750	156.7 (T6)	
A/G T24	14	AIR TO GROUND	151.3325	192.8 (T16)	151.3325	192.8 (T16)	A/G IS CDF TAC 24
GUARD	16	EMERGENCY	168.6250	0	168.6250	110.9 (T1)	GPH/DPH, 16 CH RADIOS
<b>9. Prepared by: Name:</b> Grant Russell                      Pos/Title: RESL                      Signature: 							
<b>ICS 204</b>		Date/Time: 7/3/2018    2300 hours					

CONTROLLED UNCLASSIFIED INFORMATION//BASIC



# ASSIGNMENT LIST (ICS 204)

CONTROLLED UNCLASSIFIED  
INFORMATION//BASIC

<b>1. Incident Name:</b> <p style="text-align: center;"><b>COUNTY</b></p>	<b>2. Operational Period:</b> Date From: 07/04/18      Date To: 07/05/18 Time From: 0700          Time To: 0700	<b>3.</b>  Branch: <span style="float: right;"><b>IV</b></span>  Div/Group: <span style="float: right;"><b>I</b></span>  <span style="float: right;"><b>India</b></span>					
<b>4. Operations Personnel:</b> Operations Section Chief: <b>S. Norman / G. Belyea    Night Ops: G. Casario</b> Branch Director: <b>M. Higgins / J. Buchmeier (T)</b> Branch Safety: <b>M. Schuler / S. Holden (T)</b> Division/Group Supervisor: <b>M. Johnson (12 hr)</b>		<b>Reporting Location, Special Equipment, Remarks, Notes, and Information</b> Time                          Location					
<b>5. Resources Assigned:</b> ** Resources Below in Bold are 12 Hour **							
Resource Identifier	Leader		Personnel	Request #			
STC TCU 9440C	Acosta, Jude R		16	E-80			
STF							
<b>CRW KNF CREW 4</b>	<b>Robinson, William M</b>		<b>20</b>	<b>C-76</b>			
<b>CRW</b>							
<b>W/T PVT E-100 OWENS</b>	<b>Owens, Jim</b>		<b>1</b>	<b>E-100</b>			
W/T							
<b>FEMP PAYNE O-121</b>	<b>Payne, Darrel</b>		<b>1</b>	<b>O-121</b>			
<b>FEMT RIOUX O-273</b>	<b>Rioux, Austin</b>	<b>1</b>	<b>O-273</b>				
SOFR COOK O-67	Cook, Mark	1	O-67				
<b>6. Work Assignments:</b> Mop up 300 feet. Tactical patrol.							
<b>7. Special Instructions:</b> *Reporting location is at Hwy 128 and County Rd 87. NIFC Commands, choose the Command that is clear. Either NIFC C4, C11, or C21. NIFC Commands channels are linked to each other. SEE COMM MAP.							
<b>8. Communications</b> (radio and/or phone contact numbers needed for this assignment):							
Name	Ch	Function	Rx Freq	Rx Tone	Tx Freq	Tx Tone	Notes
NIFC C4	1	COMMAND	170	136.5 (T4)	166.675	136.5 (T4)	BERRYESSA LOOKOUT
CDF T27	10	TACTICAL	159.3075	192.8 (T16)	159.3075	192.8 (T16)	
CALCORD	13	MEDICAL	156.0750	156.7 (T6)	156.0750	156.7 (T6)	
A/G T24	14	AIR TO GROUND	151.3325	192.8 (T16)	151.3325	192.8 (T16)	A/G IS CDF TAC 24
GUARD	16	EMERGENCY	168.6250	0	168.6250	110.9 (T1)	GPH/DPH, 16 CH RADIOS
<b>9. Prepared by: Name:</b> Grant Russell                          Pos/Title: RESL <b>ICS 204</b> Date/Time: 7/3/2018          2300 hours                  Signature:							

CONTROLLED UNCLASSIFIED INFORMATION//BASIC

# ASSIGNMENT LIST (ICS 204)

CONTROLLED UNCLASSIFIED  
INFORMATION//BASIC

<b>1. Incident Name:</b>  <p style="text-align: center;"><b>COUNTY</b></p>	<b>2. Operational Period:</b> Date From: 07/04/18      Date To: 07/05/18 Time From: 0700              Time To: 0700	<b>3.</b>  Branch: <b>IV</b>  Div/Group: <b>J</b>  <p style="text-align: center;"><b>Juliet</b></p>
<b>4. Operations Personnel:</b> Operations Section Chief: <b>S. Norman / G. Belyea</b> <b>Night Ops: G. Casario</b> Branch Director: <b>M. Higgins / J. Buchmeier (T)</b> Branch Safety: M. Schuler / S. Holden (T) Division/Group Supervisor: <b>J. Gray</b>		

5. Resources Assigned:	** Resources Below in Bold are 12 Hour **			Reporting Location, Special Equipment, Remarks, Notes, and Information	
Resource Identifier	Leader	Personnel	Request #	Time	Location
STC MMU 9421C	Craig, Casey	17	E-21	0700-0700	DP 40
STC MVU 9330C	Hendrie, Cal	16	E-66	0700-0700	DP 40
STB OES 5804B	French, Lawrence	20	E-196	0700-0700	DP 40
<b>CRW SHF 15C</b>		<b>16</b>	<b>C-14</b>	<b>0700-1900</b>	<b>DP 40</b>
<b>CRW OWF CLE ELUM</b>	<b>Flowers, Tod</b>	<b>18</b>	<b>C-81</b>	<b>0700-1900</b>	<b>DP 40</b>
<b>CRW 8B</b>	<b>Bellgraph, Levi</b>	<b>20</b>	<b>C-28</b>	<b>0700-1900</b>	<b>DP 40</b>
DOZ PVT E-7 COOK CONSTRUCTION		2	E-7	0700-0700	DP 40
DOZ PVT E-181 TOUGH	Nichols, Kevin	2	E-181	0700-0700	DP 40
DOZ PVT E-184 JW	Morrison, Matt	2	E-184	0700-0700	DP 40
DOZ PVT E-185 JW	Westfall, Dustin	2	E-185	0700-0700	DP 40
W/T PVT E-19 RUBINI	Rubbini, Jacob	1	E-19	0700-0700	DP 40
W/T PVT E-96 MARIA TRANS		2	E-96	0700-0700	DP 40
W/T PVT E-113 FIRELINE	Treudal, Brian	2	E-113	0700-0700	DP 40
W/T				0700-0700	DP 40
FEMP PERICIC O-269	Pericic, Dean	1	O-269	0700-0700	DP 40
FEMT BENZ O-97	Benz, Brandon M	1	O-97	0700-0700	DP 40
<b>SOF2 TITUS O-79</b>	<b>Titus, Randall</b>	<b>1</b>	<b>O-79</b>	<b>0700-1900</b>	<b>DP 40</b>

**6. Work Assignments:**  
 Mop up 300 feet.  
 Tactical patrol.

**7. Special Instructions:**  
 NIFC Commands, choose the Command that is clear. Either NIFC C4, C11, or C21.  
 NIFC Commands channels are linked to each other. SEE COMM MAP.

**8. Communications** (radio and/or phone contact numbers needed for this assignment):

Name	Ch	Function	Rx Freq	Rx Tone	Tx Freq	Tx Tone	Notes
NIFC C4	1	COMMAND	170	136.5 (T4)	166.675	136.5 (T4)	BERRYESSA LOOKOUT
CDF T27	10	TACTICAL	159.3075	192.8 (T16)	159.3075	192.8 (T16)	
CALCORD	13	MEDICAL	156.0750	156.7 (T6)	156.0750	156.7 (T6)	
A/G T24	14	AIR TO GROUND	151.3325	192.8 (T16)	151.3325	192.8 (T16)	A/G IS CDF TAC 24
GUARD	16	EMERGENCY	168.6250	0	168.6250	110.9 (T1)	GPH/DPH, 16 CH RADIOS

<b>9. Prepared by: Name:</b>	Grant Russell	Pos/Title:	RESL	Signature:
<b>ICS 204</b>	Date/Time:	7/3/2018	2300 hours	

CONTROLLED UNCLASSIFIED INFORMATION//BASIC

# ASSIGNMENT LIST (ICS 204)

CONTROLLED UNCLASSIFIED  
INFORMATION//BASIC

<b>1. Incident Name:</b> <p style="text-align: center;"><b>COUNTY</b></p>	<b>2. Operational Period:</b> Date From: 07/04/18      Date To: 07/05/18 Time From: 0700      Time To: 0700	<b>3.</b>  Branch: <b>VI</b>  Div/Group: <b>O</b>  <p style="text-align: center;"><b>Oscar</b></p>					
<b>4. Operations Personnel:</b> Operations Section Chief: <b>S. Norman / G. Belyea</b> <b>Night Ops: G. Casario</b> Branch Director: <b>P. Avila</b> Branch Safety: <b>K. Morris</b> Division/Group Supervisor: <b>D. Hunt</b>		Reporting Location, Special Equipment, Remarks, Notes, and Information Time      Location					
<b>5. Resources Assigned:</b>		<b>** Resources Below in Bold are 12 Hour **</b>					
Resource Identifier	Leader	Personnel	Request #	Time	Location		
STC ORC 9328C	Edwards, Steve	18	E-79	0700-0700	*		
STC XBO 6220C	Schiller, James E	14	E-63	0700-0700	*		
STG RRU 9313G	Villegas, Ruben	36	C-9	0700-0700	*		
DOZ SCU 1640	Wolford, Keith	2	E-46	0700-0700	*		
DOZ MEU 1145		2	E-47	0700-0700	*		
DOZ MRN 1540	Terstegge, John	4	E-45	0700-0700	*		
DOZ PVT E-301 LONESTAR	Willabson, Phil	2	E-301	0700-0700	*		
DOZ PVT E-337 DIRT	Langton, David	2	E-337	0700-0700	*		
W/T PVT E-97 SBE INT	Settlemyre, Mickey	1	E-97	0700-0700	*		
W/T PVT E-106 GREEN VALLEY	Hale, Carl	2	E-106	0700-0700	*		
W/T PVT E-132 CNH	Caldwell, James	1	E-132	0700-0700	*		
<b>FEMP MCCARTHY O-266</b>	<b>Mccarthy, Matthew</b>	<b>1</b>	<b>O-266</b>	<b>0700-1900</b>	*		
<b>FEMT HINES O-274</b>	<b>Hines, Matthew J</b>	<b>1</b>	<b>O-274</b>	<b>0700-1900</b>	*		
<b>6. Work Assignments:</b> Improve control line around Gosling Canyon.							
<b>7. Special Instructions:</b> *Reporting location is the Gun Ranch at the end of the East Access Rd. NIFC Commands, choose the Command that is clear. Either NIFC C4, C11, or C21. NIFC Commands channels are linked to each other. SEE COMM MAP.							
<b>8. Communications</b> (radio and/or phone contact numbers needed for this assignment):							
Name	Ch	Function	Rx Freq	Rx Tone	Tx Freq	Tx Tone	Notes
NIFC C4	1	COMMAND	170	136.5 (T4)	166.675	136.5 (T4)	BERRYESSA LOOKOUT
CDF T27	10	TACTICAL	159.3075	192.8 (T16)	159.3075	192.8 (T16)	
CALCORD	13	MEDICAL	156.0750	156.7 (T6)	156.0750	156.7 (T6)	
A/G T24	14	AIR TO GROUND	151.3325	192.8 (T16)	151.3325	192.8 (T16)	A/G IS CDF TAC 24
GUARD	16	EMERGENCY	168.6250	0	168.6250	110.9 (T1)	GPH/DPH, 16 CH RADIOS
<b>9. Prepared by: Name:</b> Grant Russell		Pos/Title: RESL		Date/Time: 7/3/2018      2300 hours		Signature:	
<b>ICS 204</b>							

CONTROLLED UNCLASSIFIED INFORMATION//BASIC



# ASSIGNMENT LIST (ICS 204)

CONTROLLED UNCLASSIFIED  
INFORMATION//BASIC

<b>1. Incident Name:</b> <p style="text-align: center;"><b>COUNTY</b></p>		<b>2. Operational Period:</b> Date From: 07/04/18      Date To: 07/05/18 Time From: 0700              Time To: 0700			<b>3.</b>  Branch: <span style="float: right;"><b>VIII</b></span>  Div/Group: <span style="float: right;"><b>S</b> <b>Sierra</b></span>		
<b>4. Operations Personnel:</b> Operations Section Chief: <b>S. Norman / G. Belyea    Night Ops: G. Casario</b> Branch Director: <b>S. Ward</b> Branch Safety: <b>M. Klusyk / S. Howell (T)</b> Division/Group Supervisor: <b>J. Smith</b>							
<b>5. Resources Assigned:</b>		<b>** Resources Below in Bold are 12 Hour **</b>				Reporting Location, Special Equipment, Remarks, Notes, and Information Time                              Location	
<b>Resource Identifier</b>	<b>Leader</b>	<b>Personnel</b>	<b>Request #</b>				
STC XSU 3225C	Shalowitz, John	0	E-68	0700-0700	DP 60		
STF XSD 6479F	Scales, Randy W	11	E-71	0700-0700	DP 60		
<b>CRW CCC FORTUNA 22</b>	<b>Herndon, Dillon</b>	<b>15</b>	<b>C-56</b>	<b>0700-1900</b>	<b>DP 60</b>		
W/T PVT E-14 BURGESS AND SONS		2	E-14	0700-0700	DP 60		
W/T PVT E-20 LEMUEL	Mord, Everett	2	E-20	0700-0700	DP 60		
<b>FEMP BRASHEM O-124</b>	<b>Brasheh, Kevin</b>	<b>1</b>	<b>O-124</b>	<b>0700-1900</b>	<b>DP 60</b>		
<b>FEMT CLEM O-127</b>	<b>Clem, Cody</b>	<b>1</b>	<b>O-127</b>	<b>0700-1900</b>	<b>DP 60</b>		
SOFR DULCICH O-152	Dulcich, Gordon	1	O-152	0700-0700	DP 60		
SOFR PFEIFER O-66	Pfeifer, Scott W	1	O-66	0700-0700	DP 60		
<b>6. Work Assignments:</b> Mop up and patrol. Hold Berryessa Knoxville Rd.							
<b>7. Special Instructions:</b> NIFC Commands, choose the Command that is clear. Either NIFC C4, C11, or C21. NIFC Commands channels are linked to each other. SEE COMM MAP.							
<b>8. Communications</b> (radio and/or phone contact numbers needed for this assignment):							
Name	Ch	Function	Rx Freq	Rx Tone	Tx Freq	Tx Tone	Notes
NIFC C4	1	COMMAND	170	136.5 (T4)	166.675	136.5 (T4)	BERRYESSA LOOKOUT
CDF T30	11	TACTICAL	151.3925	192.8 (T16)	151.3925	192.8 (T16)	
CALCORD	13	MEDICAL	156.0750	156.7 (T6)	156.0750	156.7 (T6)	
A/G T24	14	AIR TO GROUND	151.3325	192.8 (T16)	151.3325	192.8 (T16)	A/G IS CDF TAC 24
GUARD	16	EMERGENCY	168.6250	0	168.6250	110.9 (T1)	GPH/DPH, 16 CH RADIOS
<b>9. Prepared by: Name:</b> Grant Russell                              Pos/Title: RESL                              Signature: <b>ICS 204</b> Date/Time: 7/3/2018                              2300 hours							

CONTROLLED UNCLASSIFIED INFORMATION//BASIC

# ASSIGNMENT LIST (ICS 204)

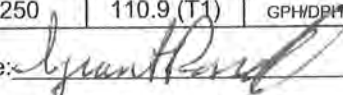
CONTROLLED UNCLASSIFIED  
INFORMATION//BASIC

<b>1. Incident Name:</b> <p style="text-align: center; font-weight: bold;">COUNTY</p>		<b>2. Operational Period:</b> Date From: 07/04/18      Date To: 07/05/18 Time From: 0700      Time To: 0700				<b>3.</b>  Branch: <b>VIII</b>  Div/Group: <b>V</b>  <p style="text-align: center; font-weight: bold;">Victor</p>	
<b>4. Operations Personnel:</b> Operations Section Chief: <b>S. Norman / G. Belyea</b> <b>Night Ops: G. Casario</b> Branch Director: <b>S. Ward</b> Branch Safety: <b>M. Klusyk / S. Howell (T)</b> Division/Group Supervisor: <b>T. League</b>							
<b>5. Resources Assigned:</b>		<b>** Resources Below in Bold are 12 Hour **</b>				Reporting Location, Special Equipment, Remarks, Notes, and Information Time      Location	
Resource Identifier	Leader	Personnel	Request #				
STC SCU 9160C	Nichols, Jeff	16	E-9	0700-0700	DP 60		
STC SHU 9242C	Keown, Jacob	18	E-83	0700-0700	DP 60		
STG BDU 9357G	Volmer, Steven	34	C-43	0700-0700	DP 60		
STG TCU 9446G	Blakeway, Erik	33	C-22	0700-0700	DP 60		
<b>CRW TNF TRUCKEE IHC</b>	<b>Kramer, Derek</b>	<b>19</b>	<b>C-4</b>	<b>0700-1900</b>	<b>DP 60</b>		
<b>CRW BLM SRV #7</b>	<b>Mcdermottroe, Carl</b>	<b>20</b>	<b>C-80</b>	<b>0700-1900</b>	<b>DP 60</b>		
DOZ PVT E-192 TRAPHAGAN	Traphagan, Thomas	1	E-192	0700-0700	DP 60		
DOZ PVT E-262 KENT SILLER	Dunn, Rodney	2	E-262	0700-0700	DP 60		
W/T PVT E-16 COOKSON	Cookson, Jay	2	E-16	0700-0700	DP 60		
FEMP MORLOCK O-122	Morlock, Steve	1	O-122	0700-0700	DP 60		
FEMT VASQUEZ O-229	Vasquez, Hector	1	O-229	0700-0700	DP 60		
<b>6. Work Assignments:</b> Mop up and patrol.							
<b>7. Special Instructions:</b> NIFC Commands, choose the Command that is clear. Either NIFC C4, C11, or C21. NIFC Commands channels are linked to each other. SEE COMM MAP.							
<b>8. Communications</b> (radio and/or phone contact numbers needed for this assignment):							
Name	Ch	Function	Rx Freq	Rx Tone	Tx Freq	Tx Tone	Notes
NIFC C4	1	COMMAND	170	136.5 (T4)	166.675	136.5 (T4)	BERRYESSA LOOKOUT
CDF T30	11	TACTICAL	151.3925	192.8 (T16)	151.3925	192.8 (T16)	
CALCORD	13	MEDICAL	156.0750	156.7 (T6)	156.0750	156.7 (T6)	
A/G T24	14	AIR TO GROUND	151.3325	192.8 (T16)	151.3325	192.8 (T16)	A/G IS CDF TAC 24
GUARD	16	EMERGENCY	168.6250	0	168.6250	110.9 (T1)	GPH/DPH, 16 CH RADIOS
<b>9. Prepared by: Name:</b> Grant Russell      Pos/Title:      RESL							
<b>ICS 204</b>		Date/Time: 7/3/2018      2300 hours		Signature:			

CONTROLLED UNCLASSIFIED INFORMATION//BASIC

# ASSIGNMENT LIST (ICS 204)

CONTROLLED UNCLASSIFIED  
INFORMATION//BASIC

<b>1. Incident Name:</b> COUNTY		<b>2. Operational Period:</b> Date From: 07/04/18    Date To: 07/05/18 Time From: 0700    Time To: 0700				<b>3.</b>  Branch: <b>VIII</b>  Div/Group: <b>W</b>  <b>Whiskey</b> 1 of 2	
<b>4. Operations Personnel:</b> Operations Section Chief: <b>S. Norman / G. Belyea</b> <b>Night Ops: G. Casario</b> Branch Director: <b>S. Ward</b> Branch Safety: <b>M. Klusyk / S. Howell (T)</b> Division/Group Supervisor: <b>M. Ryan / P. Lohan (T)</b>							
<b>5. Resources Assigned:</b>		<b>** Resources Below in Bold are 12 Hour **</b>				Reporting Location, Special Equipment, Remarks, Notes, and Information Time                      Location	
Resource Identifier	Leader	Personnel	Request #				
STC XRI OES 6808C	Peterson, Robert	22	E-334	0700-0700	DP 38		
STB XSB 1511B	Alderete, Scot A	16	E-195	0700-0700	DP 38		
ENG LNU 1498R	Avila, Ryan	4	E-124	0700-0700	DP 38		
ENG LNU 1490R	Coffee, Brian	4	E-125	0700-0700	DP 38		
<b>CRW PNF FEATHER RIVER IHC #3</b>	<b>Palacios, David M</b>	<b>20</b>	<b>C-79</b>	<b>0700-1900</b>	<b>DP 38</b>		
CRW MRN TAM FIRE CREW	Watson, Matthew	24	C-19	0700-0700	DP 38		
<b>CRW SRF UKONOM</b>	<b>Berg, Joel</b>	<b>19</b>	<b>C-5</b>	<b>0700-1900</b>	<b>DP 38</b>		
<b>CRW MDF MODOC</b>	<b>Almand, Willie</b>	<b>19</b>	<b>C-13</b>	<b>0700-1900</b>	<b>DP 38</b>		
<b>CRW KNF KLAMATH CREW 14</b>	<b>Zink, Andrew S</b>	<b>19</b>	<b>C-75</b>	<b>0700-1900</b>	<b>DP 38</b>		
STL MMU 9428L	Fairbanks, Shaun	4	E-266	0700-0700	DP 38		
DOZ PVT E-180 DOMINIKUS	Dominikus, Robert	1	E-180	0700-0700	DP 38		
DOZ PVT E-255 NORTHWESTERN	Stevenson, Ron	2	E-255	0700-0700	DP 38		
DOZ PVT E-263 ALGERINE	Bradley, Rick	1	E-263	0700-0700	DP 38		
DOZ PVT E-264 PETERSEN	Peterson, Ryan	2	E-264	0700-0700	DP 38		
W/T PVT E-13 THREE	Howard, Wess	2	E-13	0700-0700	DP 38		
W/T PVT E-109 JW MORRISON		0	E-109	0700-0700	DP 38		
<b>W/T PVT E-131 CARMODY</b>	<b>Carmody, John</b>	<b>1</b>	<b>E-131</b>	<b>0700-1900</b>	<b>DP 38</b>		
W/T				0700-0700	DP 38		
<b>6. Work Assignments:</b> Improve line. Mop up and patrol. Prepare for firing operations.							
<b>7. Special Instructions:</b> NIFC Commands, choose the Command that is clear. Either NIFC C4, C11, or C21. NIFC Commands channels are linked to each other. SEE COMM MAP.							
<b>8. Communications</b> (radio and/or phone contact numbers needed for this assignment):							
Name	Ch	Function	Rx Freq	Rx Tone	Tx Freq	Tx Tone	Notes
NIFC C4	1	COMMAND	170	136.5 (T4)	166.675	136.5 (T4)	BERRYESSA LOOKOUT
NIFC T1	4	TACTICAL	168.05	0	168.05	0	
CALCORD	13	MEDICAL	156.0750	156.7 (T6)	156.0750	156.7 (T6)	
A/G T24	14	AIR TO GROUND	151.3325	192.8 (T16)	151.3325	192.8 (T16)	A/G IS CDF TAC 24
GUARD	16	EMERGENCY	168.6250	0	168.6250	110.9 (T1)	GPH/DRIT, 16 CH RADIOS
<b>9. Prepared by: Name:</b> Grant Russell		Pos/Title: RESL		Signature: 			
ICS 204		Date/Time: 7/3/2018		2300 hours			

CONTROLLED UNCLASSIFIED INFORMATION//BASIC





## ASSIGNMENT LIST (ICS 204)


CONTROLLED UNCLASSIFIED  
INFORMATION//BASIC

<b>1. Incident Name:</b> <div style="text-align: center;">COUNTY</div>	<b>2. Operational Period:</b> Date From: 07/04/18      Date To: 07/05/18 Time From: 0700          Time To: 0700	<b>3.</b>  Branch: <b>X</b>  Div/Group: <b>X</b>  <div style="text-align: right;"><b>X-ray</b></div>					
<b>4. Operations Personnel:</b> Operations Section Chief: <b>S. Norman / G. Belyea</b> <b>Night Ops: G. Casario</b> Branch Director: <b>L. Turmann</b> Division/Group Supervisor:							
<b>5. Resources Assigned:</b> <b>** Resources Below in Bold are 12 Hour **</b>		Reporting Location, Special Equipment, Remarks, Notes, and Information					
Resource Identifier	Leader	Personnel	Request #	Time	Location		
STC				0700-0700	DP 80		
STC				0700-0700	DP 80		
STC				0700-0700	DP 80		
STG				0700-0700	DP 80		
STG				0700-0700	DP 80		
STL				0700-0700	DP 80		
STL				0700-0700	DP 80		
STL				0700-0700	DP 80		
STL				0700-0700	DP 80		
W/T				0700-0700	DP 80		
W/T				0700-0700	DP 80		
<b>FEMP HAMMORTREE O-267</b>	<b>Hammortree, James</b>	<b>1</b>	<b>O-267</b>	<b>0700-1900</b>	<b>DP 80</b>		
<b>FEMT ROJAS O-96</b>	<b>Rojas, Roberto</b>	<b>1</b>	<b>O-96</b>	<b>0700-1900</b>	<b>DP 80</b>		
<b>6. Work Assignments:</b>							
Construct line. Perimeter control.							
<b>7. Special Instructions:</b>							
NIFC Commands, choose the Command that is clear. Either NIFC C4, C11, or C21. NIFC Commands channels are linked to each other. SEE COMM MAP.							
<b>8. Communications</b> (radio and/or phone contact numbers needed for this assignment):							
Name	Ch	Function	Rx Freq	Rx Tone	Tx Freq	Tx Tone	Notes
NIFC C4	1	COMMAND	170	136.5 (T4)	166.675	136.5 (T4)	BERRYESSA LOOKOUT
NIFC T3	5	TACTICAL	168.6	0	168.6	0	
CALCORD	13	MEDICAL	156.0750	156.7 (T6)	156.0750	156.7 (T6)	
A/G T24	14	AIR TO GROUND	151.3325	192.8 (T16)	151.3325	192.8 (T16)	A/G IS CDF TAG 24
GUARD	16	EMERGENCY	168.6250	0	168.6250	110.9 (T1)	GPH/DPH, 16 CH RADIOS
<b>9. Prepared by: Name:</b>		Grant Russell	Pos/Title: RESL		Signature:		
<b>ICS 204</b>		Date/Time: 7/3/2018		2300 hours			

CONTROLLED UNCLASSIFIED INFORMATION//BASIC

# ASSIGNMENT LIST (ICS 204)

CONTROLLED UNCLASSIFIED  
INFORMATION//BASIC

<b>1. Incident Name:</b> <p style="text-align: center;">COUNTY</p>		<b>2. Operational Period:</b> Date From: 07/04/18      Date To: 07/05/18 Time From: 0700      Time To: 0700				<b>3.</b>  Branch: <p style="text-align: right;">X</p> Div/Group: <p style="text-align: right;">Y</p> <p style="text-align: right;">Yankee</p>		
<b>4. Operations Personnel:</b> Operations Section Chief: <b>S. Norman / G. Belyea</b> Night Ops: <b>G. Casario</b> Branch Director: <b>L. Turmann</b> Division/Group Supervisor:								
<b>5. Resources Assigned:</b>		<b>** Resources Below in Bold are 12 Hour **</b>				Reporting Location, Special Equipment, Remarks, Notes, and Information		
Resource Identifier		Leader	Personnel	Request #		Time	Location	
STC						0700-0700	DP 80	
STC						0700-0700	DP 80	
STC						0700-0700	DP 80	
STG						0700-0700	DP 80	
STG						0700-0700	DP 80	
STL						0700-0700	DP 80	
STL						0700-0700	DP 80	
STL						0700-0700	DP 80	
STL						0700-0700	DP 80	
W/T						0700-0700	DP 80	
W/T						0700-0700	DP 80	
<b>6. Work Assignments:</b> Construct line. Perimeter control.								
<b>7. Special Instructions:</b> NIFC Commands, choose the Command that is clear. Either NIFC C4, C11, or C21. NIFC Commands channels are linked to each other. SEE COMM MAP.								
<b>8. Communications</b> (radio and/or phone contact numbers needed for this assignment):								
Name	Ch	Function	Rx Freq	Rx Tone	Tx Freq	Tx Tone	Notes	
NIFC C4	1	COMMAND	170	136.5 (T4)	166.675	136.5 (T4)	BERRYESSA LOOKOUT	
NIFC T5	6	TACTICAL	166.725	0	166.725	0		
CALCORD	13	MEDICAL	156.0750	156.7 (T6)	156.0750	156.7 (T6)		
A/G T24	14	AIR TO GROUND	151.3325	192.8 (T16)	151.3325	192.8 (T16)	A/G IS CDF TAG 24	
GUARD	16	EMERGENCY	168.6250	0	168.6250	110.9 (T1)	GPH/DPH, 16 CH RADIOS	
<b>9. Prepared by: Name:</b>		Grant Russell		Pos/Title: RESL		Signature: 		
<b>ICS 204</b>		Date/Time: 7/3/2018		2300 hours				

CONTROLLED UNCLASSIFIED INFORMATION//BASIC

# ASSIGNMENT LIST (ICS 204)

CONTROLLED UNCLASSIFIED  
INFORMATION//BASIC

<b>1. Incident Name:</b> <p style="text-align: center;"><b>COUNTY</b></p>	<b>2. Operational Period:</b> Date From: 07/04/18      Date To: 07/05/18 Time From: 0700      Time To: 0700	<b>3.</b>  Branch: <span style="float: right;"><b>X</b></span>  Div/Group: <span style="float: right;"><b>Z</b></span>  <span style="float: right;"><b>Zulu</b></span>					
<b>4. Operations Personnel:</b> Operations Section Chief: <b>S. Norman / G. Belyea</b> <b>Night Ops: G. Casario</b> Branch Director: <b>L. Turmann</b> Division/Group Supervisor:							
<b>5. Resources Assigned:</b>		Reporting Location, Special Equipment, Remarks, Notes, and Information					
<b>** Resources Below in Bold are 12 Hour **</b>							
Resource Identifier	Leader	Personnel					
		Request #					
STC							
STC							
STC							
STG							
STG							
STL							
STL							
STL							
STL							
W/T							
W/T							
<b>6. Work Assignments:</b> Construct line. Perimeter control.							
<b>7. Special Instructions:</b> NIFC Commands, choose the Command that is clear. Either NIFC C4, C11, or C21. NIFC Commands channels are linked to each other. SEE COMM MAP.							
<b>8. Communications</b> (radio and/or phone contact numbers needed for this assignment):							
Name	Ch	Function	Rx Freq	Rx Tone	Tx Freq	Tx Tone	Notes
NIFC C4	1	COMMAND	170	136.5 (T4)	166.675	136.5 (T4)	BERRYESSA LOOKOUT
NIFC T6	7	TACTICAL	166.775	0	166.775	0	
CALCORD	13	MEDICAL	156.0750	156.7 (T6)	156.0750	156.7 (T6)	
A/G T24	14	AIR TO GROUND	151.3325	192.8 (T16)	151.3325	192.8 (T16)	A/G IS CDF TAC 24
GUARD	16	EMERGENCY	168.6250	0	168.6250	110.9 (T1)	GPH/DPH, 16 CH RADIOS
<b>9. Prepared by: Name:</b> Grant Russell		Pos/Title: RESL		Signature:			
<b>ICS 204</b>	Date/Time: 7/3/2018 2300 hours						

CONTROLLED UNCLASSIFIED INFORMATION//BASIC

# ASSIGNMENT LIST (ICS 204)


CONTROLLED UNCLASSIFIED  
INFORMATION//BASIC

<b>1. Incident Name:</b> COUNTY		<b>2. Operational Period:</b> Date From: 07/04/18    Date To: 07/05/18 Time From: 0700    Time To: 0700			<b>3.</b>  Branch: <b>N. Contingency</b>  Div/Group:		
<b>4. Operations Personnel:</b> Operations Section Chief: <b>S. Norman / G. Belyea</b> Night Ops: <b>G. Casario</b> Branch Director: <b>C. Trindade</b> Division/Group Supervisor: <b>J. Macomb</b>							
<b>5. Resources Assigned:</b>		<b>** Resources Below in Bold are 12 Hour **</b>				Reporting Location, Special Equipment, Remarks, Notes, and Information Time                      Location	
Resource Identifier	Leader	Personnel	Request #				
DOZ PVT E-176 KIRACK	Gold, Eric	2	E-176	0700-0700	DP 80		
DOZ PVT E-178 EMERSON		2	E-178	0700-0700	DP 80		
DOZ PVT E-191 MEDEIROS	Medeiros, Pat	2	E-191	0700-0700	DP 80		
DOZ PVT E-254 WEAVER	Holtz, Richard	2	E-254	0700-0700	DP 80		
DOZ PVT E-256 WELCH	Welch, Bill	2	E-256	0700-0700	DP 80		
DOZ PVT E-261 HERTZIG	Briski, Dale	2	E-261	0700-0700	DP 80		
DOZ PVT E-300 C/C	Casarotti, Rich	2	E-300	0700-0700	DP 80		
DOZ PVT E-304 SCHNETZER	Schnetzler, Donald	2	E-304	0700-0700	DP 80		
DOZ PVT E-306 MOORE	Moore, Sonny	2	E-306	0700-0700	DP 80		
HEQB DVORIN	Dvorin, Marshall	1		0700-0700	DP 80		
HEQB				0700-0700	DP 80		
HEQB				0700-0700	DP 80		
HEQB				0700-0700	DP 80		
HEQB				0700-0700	DP 80		
<b>6. Work Assignments:</b> Continue to construct contingency line. Identify contingency line.							
<b>7. Special Instructions:</b> NIFC Commands, choose the Command that is clear. Either NIFC C4, C11, or C21. NIFC Commands channels are linked to each other. SEE COMM MAP.							
<b>8. Communications</b> (radio and/or phone contact numbers needed for this assignment):							
Name	Ch	Function	Rx Freq	Rx Tone	Tx Freq	Tx Tone	Notes
NIFC C4	1	COMMAND	170	136.5 (T4)	166.675	136.5 (T4)	BERRYESSA LOOKOUT
VFIRE 25	12	TACTICAL	154.2875	156.7 (T6)	154.2875	156.7 (T6)	NORTH AND SOUTH
CALCORD	13	MEDICAL	156.0750	156.7 (T6)	156.0750	156.7 (T6)	
A/G T24	14	AIR TO GROUND	151.3325	192.8 (T16)	151.3325	192.8 (T16)	A/G IS CDF TAC 24
GUARD	16	EMERGENCY	168.6250	0	168.6250	110.9 (T1)	GPHDPH, 16 CH RADIOS
<b>9. Prepared by: Name:</b>		Grant Russell		Pos/Title: RESL		Signature:	
<b>ICS 204</b>		Date/Time: 7/3/2018		2300 hours			

CONTROLLED UNCLASSIFIED INFORMATION//BASIC

# ASSIGNMENT LIST (ICS 204)

CONTROLLED UNCLASSIFIED  
INFORMATION//BASIC

<b>1. Incident Name:</b> COUNTY		<b>2. Operational Period:</b> Date From: 07/04/18    Date To: 07/05/18 Time From: 0700    Time To: 0700			<b>3.</b>  Branch: <b>S. Contingency</b>  Div/Group:		
<b>4. Operations Personnel:</b> Operations Section Chief: <b>S. Norman / G. Belyea</b> Night Ops: <b>G. Casario</b> Branch Director: <b>K. Bohall</b> Division/Group Supervisor:					Reporting Location, Special Equipment, Remarks, Notes, and Information Time                      Location		
<b>5. Resources Assigned:</b> <b>** Resources Below in Bold are 12 Hour **</b>							
Resource Identifier	Leader	Personnel	Request #				
DOZ CZU 1741	Little, Justin	2	E-44	0700-0700	DP 40		
DOZ LNU 1449	Mittelstadt, Kris	2	E-120	0700-0700	DP 40		
DOZ BEU 4641	Blake, John	1	E-297	0700-0700	DP 40		
DOZ PVT E-175 IAQUA	Jake Moore	2	E-175	0700-0700	DP 40		
DOZ PVT E-182 FIRE LINE	Wheeler Roger	2	E-182	0700-0700	DP 40		
DOZ PVT E-183 HILL	Steven Hill	1	E-183	0700-0700	DP 40		
DOZ PVT E-193 MIL	Dan Elliott	3	E-193	0700-0700	DP 40		
DOZ PVT E-194 MIL TRUCKING	Rich Spoon	2	E-194	0700-0700	DP 40		
DOZ PVT E-257 TRAFFIC	Voris , Randy	4	E-257	0700-0700	DP 40		
DOZ PVT E-258 IRON	Clint, Ray	2	E-258	0700-0700	DP 40		
HEQB				0700-0700	DP 40		
HEQB				0700-0700	DP 40		
HEQB				0700-0700	DP 40		
HEQB				0700-0700	DP 40		
<b>6. Work Assignments:</b> Continue to construct contingency line. Identify contingency line.							
<b>7. Special Instructions:</b> NIFC Commands, choose the Command that is clear. Either NIFC C4, C11, or C21. NIFC Commands channels are linked to each other. SEE COMM MAP.							
<b>8. Communications</b> (radio and/or phone contact numbers needed for this assignment):							
Name	Ch	Function	Rx Freq	Rx Tone	Tx Freq	Tx Tone	Notes
NIFC C4	1	COMMAND	170	136.5 (T4)	166.675	136.5 (T4)	BERRYESSA LOOKOUT
VFIRE 25	12	TACTICAL	154.2875	156.7 (T6)	154.2875	156.7 (T6)	NORTH AND SOUTH
CALCORD	13	MEDICAL	156.0750	156.7 (T6)	156.0750	156.7 (T6)	
A/G T24	14	AIR TO GROUND	151.3325	192.8 (T16)	151.3325	192.8 (T16)	A/G IS CDF TAC 24
GUARD	16	EMERGENCY	168.6250	0	168.6250	110.9 (T1)	GPH/DPH, 16 CH RADIOS
<b>9. Prepared by: Name:</b> Grant Russell                      Pos/Title: RESL                      Signature: 							
<b>ICS 204</b> Date/Time: 7/3/2018                      2300 hours							

CONTROLLED UNCLASSIFIED INFORMATION//BASIC

# ASSIGNMENT LIST (ICS 204)

CONTROLLED UNCLASSIFIED  
INFORMATION//BASIC

<b>1. Incident Name:</b> <b>COUNTY</b>	<b>2. Operational Period:</b> Date From: 07/04/18      Date To: 07/05/18 Time From: 0700              Time To: 0700	<b>3.</b>  Branch:  Div/Group: <b>Road Group</b>
<b>4. Operations Personnel:</b> Operations Section Chief: <b>S. Norman / G. Belyea</b> <b>Night Ops: G. Casario</b> Branch Director: Division/Group Supervisor:		

<b>5. Resources Assigned:</b>	<b>** Resources Below in Bold are 12 Hour **</b>			Reporting Location, Special Equipment, Remarks, Notes, and Information	
Resource Identifier	Leader	Personnel	Request #	Time	Location
DOZ PVT E-303 DUMP	Williams, Mike	2	E-303	0700-0700	DP 80
DOZ PVT E-341 MADERS	Maders, Al	2	E-341	0700-0700	DP 80
<b>DOZ PVT E-365 CORDREY</b>	<b>Cordrey, Dean</b>	<b>1</b>	<b>E-365</b>	<b>0700-1900</b>	<b>DP 80</b>
W/T PVT E-335 ALL	Hill, Doug	2	E-335	0700-0700	DP 80
W/T PVT E-336 VEST	Vest, Scott	2	E-336	0700-0700	DP 80
<b>GRD PVT E-367 SILLER</b>	<b>Siller, Kent</b>	<b>1</b>	<b>E-367</b>	<b>0700-1900</b>	<b>DP 80</b>
<b>HEQB HAUS O-171</b>	<b>Haus, Tom</b>	<b>1</b>	<b>O-171</b>	<b>0700-1900</b>	<b>DP 80</b>

**6. Work Assignments:**  
Make improvements to County Rd 40 to allow for engine access.

**7. Special Instructions:**  
Group requires one dozer with a six way blade.  
NIFC Commands, choose the Command that is clear. Either NIFC C4, C11, or C21.  
NIFC Commands channels are linked to each other. SEE COMM MAP.

**8. Communications** (radio and/or phone contact numbers needed for this assignment):

Name	Ch	Function	Rx Freq	Rx Tone	Tx Freq	Tx Tone	Notes
NIFC C4	1	COMMAND	170	136.5 (T4)	166.675	136.5 (T4)	BERRYESSA LOOKOUT
CALCORD	13	MEDICAL	156.0750	156.7 (T6)	156.0750	156.7 (T6)	
A/G T24	14	AIR TO GROUND	151.3325	192.8 (T16)	151.3325	192.8 (T16)	A/G IS CDF TAC 24
GUARD	16	EMERGENCY	168.6250	0	168.6250	110.9 (T1)	GPH/DPH, 16 CH RADIOS

**9. Prepared by: Name:** Grant Russell      Pos/Title: RESL      Signature: *Grant Russell*  
**ICS 204**      Date/Time: 7/3/2018      2300 hours

CONTROLLED UNCLASSIFIED INFORMATION//BASIC

# ASSIGNMENT LIST (ICS 204)


CONTROLLED UNCLASSIFIED  
INFORMATION//BASIC

<b>1. Incident Name:</b> COUNTY		<b>2. Operational Period:</b> Date From: 07/04/18    Date To: 07/05/18 Time From: 0700    Time To: 0700			<b>3.</b>  Branch:  Div/Group: <b>Firing Group</b>			
<b>4. Operations Personnel:</b> Operations Section Chief: <b>S. Norman / G. Belyea</b> Night Ops: <b>G. Casario</b> Branch Director: Division/Group Supervisor: <b>B. Reid</b>								
<b>5. Resources Assigned:</b>		<b>** Resources Below in Bold are 12 Hour **</b>						Reporting Location, Special Equipment, Remarks, Notes, and Information Time                      Location
Resource Identifier	Leader	Personnel	Request #	Time	Location	Location		
STC NEU 9231C	Morris, Jesse	19	E-75	0700-0700	DP	40		
STC OES 1880C	Ward, Al	17	E-11	0700-0700	DP	40		
<b>CRW ENF ELDORADO IHC</b>	<b>Humphrey, Aaron Patrick</b>	<b>20</b>	<b>C-1</b>	<b>0700-1900</b>	<b>DP</b>	<b>40</b>		
<b>CRW MNF MENDOCINO IHC</b>	<b>Lopez, Manuel Vargas</b>	<b>18</b>	<b>C-2</b>	<b>0700-1900</b>	<b>DP</b>	<b>40</b>		
<b>CRW NOD DIAMOND MT IHC</b>	<b>Bornong, Bernie Richard</b>	<b>19</b>	<b>C-3</b>	<b>0700-1900</b>	<b>DP</b>	<b>40</b>		
W/T MNF 58	Basken, Matthew	2	E-226	0700-1900	DP	40		
W/T MNF 39	Green, Jeff	2	E-227	0700-1900	DP	40		
<b>6. Work Assignments:</b> Evaluate and carry out firing operations in a safe and effective manner.								
<b>7. Special Instructions:</b> Group needs two tactical water tenders. NIFC Commands, choose the Command that is clear. Either NIFC C4, C11, or C21. NIFC Commands channels are linked to each other. SEE COMM MAP.								
<b>8. Communications</b> (radio and/or phone contact numbers needed for this assignment):								
Name	Ch	Function	Rx Freq	Rx Tone	Tx Freq	Tx Tone	Notes	
NIFC C4	1	COMMAND	170	136.5 (T4)	166.675	136.5 (T4)	BERRYESSA LOOKOUT	
A/G T25	15	AIR TO GROUND	159.2775	192.8 (T16)	159.2775	192.8 (T16)	A/G is CDF TAC 25	
CALCORD	13	MEDICAL	156.0750	156.7 (T6)	156.0750	156.7 (T6)		
A/G T24	14	AIR TO GROUND	151.3325	192.8 (T16)	151.3325	192.8 (T16)	A/G IS CDF TAC 24	
GUARD	16	EMERGENCY	168.6250	0	168.6250	110.9 (T1)	GPH/DPH, 16 CH RADIOS	
<b>9. Prepared by: Name:</b>		Grant Russell	<b>Pos/Title:</b> RESL		<b>Signature:</b>			
<b>ICS 204</b>		<b>Date/Time:</b> 7/3/2018		2300 hours				

CONTROLLED UNCLASSIFIED INFORMATION//BASIC

## ASSIGNMENT LIST (ICS 204)

CONTROLLED UNCLASSIFIED  
INFORMATION//BASIC

<b>1. Incident Name:</b> <p style="text-align: center;">COUNTY</p>		<b>2. Operational Period:</b> Date From: 07/04/18    Date To: 07/05/18 Time From: 0700    Time To: 0700			<b>3.</b>  Branch:  Staging <b>Olive</b>		
<b>4. Operations Personnel:</b> Operations Section Chief: <b>S. Norman / G. Belyea</b> <b>Night Ops: G. Casario</b> Branch Director: Division/Group Supervisor: <b>J. Chase</b>							
<b>5. Resources Assigned:</b>		** Resources Below in Bold are 12 Hour **			Reporting Location, Special Equipment, Remarks, Notes, and Information Time                              Location		
Resource Identifier	Leader	Personnel	Request #				
DOZ PVT E-305 SW	Ward, Garrett	2	E-305	0700-0700	Hwy 16 x Cty. Rd. 78		
DOZ PVT E-307 RESTAD	Restad, Bruce	2	E-307	0700-0700	Hwy 16 x Cty. Rd. 78		
DOZ PVT E-338 BUSHEY	Ward, Lee	2	E-338	0700-0700	Hwy 16 x Cty. Rd. 78		
DOZ PVT E-339 WUNSCH	James, Cody	2	E-339	0700-0700	Hwy 16 x Cty. Rd. 78		
DOZ PVT E-342 RIDGE	Landingham, Darrell	2	E-342	0700-0700	Hwy 16 x Cty. Rd. 78		
<b>6. Work Assignments:</b> Maintain 3 minute response time.							
<b>7. Special Instructions:</b> NIFC Commands, choose the Command that is clear. Either NIFC C4, C11, or C21. NIFC Commands channels are linked to each other. SEE COMM MAP.							
<b>8. Communications</b> (radio and/or phone contact numbers needed for this assignment):							
Name	Ch	Function	Rx Freq	Rx Tone	Tx Freq	Tx Tone	Notes
NIFC C4	1	COMMAND	170	136.5 (T4)	166.675	136.5 (T4)	BERRYESSA LOOKOUT
CALCORD	13	MEDICAL	156.0750	156.7 (T6)	156.0750	156.7 (T6)	
A/G T24	14	AIR TO GROUND	151.3325	192.8 (T16)	151.3325	192.8 (T16)	A/G IS CDF TAC 24
GUARD	16	EMERGENCY	168.6250	0	168.6250	110.9 (T1)	GPH/DPH, 16 CH RADIOS
<b>9. Prepared by: Name:</b> Grant Russell                              Pos/Title: RESL Date/Time: 7/3/2018                              2300 hours Signature: 							
<b>ICS 204</b>							

CONTROLLED UNCLASSIFIED INFORMATION//BASIC



# ASSIGNMENT LIST (ICS 204)

CONTROLLED UNCLASSIFIED  
INFORMATION//BASIC

<b>1. Incident Name:</b> COUNTY	<b>2. Operational Period:</b> Date From: 07/04/18    Date To: 07/05/18 Time From: 0700    Time To: 0700			<b>3.</b>  Branch:  Staging <b>Knoxville</b>			
<b>4. Operations Personnel:</b> Operations Section Chief: <b>S. Norman / G. Belyea    Night Ops: G. Casario</b> Branch Director: Division/Group Supervisor:							
<b>5. Resources Assigned:</b>							
	<b>** Resources Below in Bold are 12 Hour **</b>			Reporting Location, Special Equipment, Remarks, Notes, and Information Time                      Location			
Resource Identifier	Leader	Personnel	Request #				
<b>6. Work Assignments:</b> Maintain 3 minute response time.							
<b>7. Special Instructions:</b> NIFC Commands, choose the Command that is clear. Either NIFC C4, C11, or C21. NIFC Commands channels are linked to each other. SEE COMM MAP.							
<b>8. Communications</b> (radio and/or phone contact numbers needed for this assignment):							
Name	Ch	Function	Rx Freq	Rx Tone	Tx Freq	Tx Tone	Notes
NIFC C4	1	COMMAND	170	136.5 (T4)	166.675	136.5 (T4)	BERRYESSA LOOKOUT
CALCORD	13	MEDICAL	156.0750	156.7 (T6)	156.0750	156.7 (T6)	
A/G T24	14	AIR TO GROUND	151.3325	192.8 (T16)	151.3325	192.8 (T16)	A/G IS CDF TAC 24
GUARD	16	EMERGENCY	168.6250	0	168.6250	110.9 (T1)	GPH/DPH, 16 CH RADIOS
<b>9. Prepared by: Name:</b> Grant Russell				Pos/Title: RESL	Signature:		
<b>ICS 204</b>				Date/Time: 7/3/2018	2300 hours		

CONTROLLED UNCLASSIFIED INFORMATION//BASIC

**AIR OPERATIONS SUMMARY ICS-220**

Incident Name / Number COUNTY / CA-LNU-009502				Sunrise Startup 5:47 6:17		Cutoff 2010		Sunset 2040		Time Prepared 18:00 Shutdown 2110		Date Prepared Tuesday, July 3, 2018 Operational Period - Date Wednesday July 4, 2018		Prepared By Matt Stanford Operational Period - Time 0800 - 0800																																																																																																																																																																																																																																	
<p><b>General Remarks, Safety Notes, Hazards, Air Operations Special Equipment, etc.</b>                      TRACK ALL DIPSITE LOCATIONS / NUMBER OF DIPS / GALLONS TAKEN.                      TRACK ALL DROP LOCATIONS / NUMBER OF DROPS / GALLONS DROPPED                      ALL GPS DATA TO BE COLLECTED IN DEGREES, MINUTES, DECIMAL MINUTES FORMAT.                      AVOID Aerial Application of Retardant / Foam / Agent within 300' of Waterways, Bodies of Water, etc.                      If Retardant / Foam / Agent is Dropped Within These Areas Immediately Notify the AOB and Provide the Following Information: Lat / Long, Estimated Number of Gallons and a Map Detailing The Area.</p>																																																																																																																																																																																																																																															
<p><b>Rescue Ship Information</b>                      Day Holist Name Gaurd 820                      Night Holist Name Gaurd 820                      Phone 949-395-6808                      Make/Model Blackhawk                      Location Mather AF                      Request Procedure for These Aircraft: Mather AF                      Incident Communications                      See Medical Plan For Additional Info</p>																																																																																																																																																																																																																																															
<p><b>TFR Information</b>                      Request #                      Circle NM                      Altitude: MSL                      Centerpoint: Lat                      Long                      NOTAMS: Check NOTAMS:                      Frequency 118.6250  <a href="http://www.faa.gov/atr2/list.html">http://www.faa.gov/atr2/list.html</a></p>																																																																																																																																																																																																																																															
<p><b>Helibase Information</b>                      Name Pawnee                      Latitude 38 43.700                      Longitude 122 33.617                      Name                      Latitude                      Longitude                      (use page 2 if needed)</p>																																																																																																																																																																																																																																															
<p><b>HELICOPTERS ( Use page 2 if Needed )</b></p> <table border="1"> <thead> <tr> <th>FAA #</th> <th>Type</th> <th>Make/Model</th> <th>Helibase</th> <th>Avail</th> <th>Start</th> <th>Remarks</th> <th>FAA #</th> <th>Type</th> <th>Make/Model</th> <th>Helibase</th> <th>Avail</th> <th>Start</th> <th>Remarks</th> </tr> </thead> <tbody> <tr> <td>96W</td> <td>1</td> <td>S61A</td> <td>Pawnee</td> <td>0830</td> <td>0800</td> <td>Restricted</td> <td>3PD</td> <td>3</td> <td>Astar</td> <td>Pawnee</td> <td></td> <td></td> <td></td> </tr> <tr> <td>9RH</td> <td>1</td> <td>Kmax</td> <td>Pawnee</td> <td>0830</td> <td>0800</td> <td>Restricted</td> <td>4TV</td> <td>3</td> <td>Astar</td> <td>Pawnee</td> <td></td> <td></td> <td></td> </tr> <tr> <td>35S</td> <td>1</td> <td>S64E</td> <td>Pawnee</td> <td>0830</td> <td>0800</td> <td>Restricted</td> <td>72Z</td> <td>3</td> <td>Bell 206</td> <td>Pawnee</td> <td></td> <td></td> <td></td> </tr> <tr> <td>8CH</td> <td>1</td> <td>CH-47D</td> <td>Pawnee</td> <td>0830</td> <td>0800</td> <td>Restricted</td> <td>301</td> <td>3</td> <td>Bell 206</td> <td>Pawnee</td> <td></td> <td></td> <td></td> </tr> <tr> <td>792</td> <td>1</td> <td>Crane</td> <td>Pawnee</td> <td>0830</td> <td>0800</td> <td>Restricted</td> <td>88B</td> <td>3</td> <td>Bell 206</td> <td>Pawnee</td> <td></td> <td></td> <td></td> </tr> <tr> <td>940AA</td> <td>1</td> <td>UH60A</td> <td>Pawnee</td> <td>0830</td> <td>0800</td> <td>Restricted</td> <td>8GH</td> <td>3</td> <td>Astar</td> <td>Pawnee</td> <td></td> <td></td> <td></td> </tr> <tr> <td>4PJ</td> <td>1</td> <td>S61</td> <td>Pawnee</td> <td>0830</td> <td>0800</td> <td>Restricted</td> <td>2AE</td> <td>3</td> <td>Bell 206</td> <td>Pawnee</td> <td></td> <td></td> <td></td> </tr> <tr> <td>795</td> <td>1</td> <td>S64</td> <td>Pawnee</td> <td>0830</td> <td>0800</td> <td>Restricted</td> <td>1GH</td> <td>2</td> <td>UH1H</td> <td>Pawnee</td> <td></td> <td></td> <td></td> </tr> <tr> <td>917</td> <td>1</td> <td>S61V</td> <td>Pawnee</td> <td>0830</td> <td>0800</td> <td>Restricted</td> <td></td> <td></td> <td></td> <td></td> <td></td> <td></td> <td></td> </tr> <tr> <td>158AC</td> <td>1</td> <td>S64F</td> <td>Pawnee</td> <td>0830</td> <td>0800</td> <td>Restricted</td> <td></td> <td></td> <td></td> <td></td> <td></td> <td></td> <td></td> </tr> <tr> <td>942AA</td> <td>1</td> <td>UH60A</td> <td>Pawnee</td> <td>0830</td> <td>0800</td> <td>Restricted</td> <td></td> <td></td> <td></td> <td></td> <td></td> <td></td> <td></td> </tr> <tr> <td>502</td> <td>2</td> <td>Bell 205</td> <td>Pawnee</td> <td>0830</td> <td>0800</td> <td>Standard</td> <td></td> <td></td> <td></td> <td></td> <td></td> <td></td> <td></td> </tr> <tr> <td>480</td> <td>2</td> <td>UH1H</td> <td>Pawnee</td> <td>0830</td> <td>0800</td> <td>Restricted</td> <td></td> <td></td> <td></td> <td></td> <td></td> <td></td> <td></td> </tr> <tr> <td>104</td> <td>2</td> <td>UH1H</td> <td>Pawnee</td> <td>0830</td> <td>0800</td> <td>Standard</td> <td></td> <td></td> <td></td> <td></td> <td></td> <td></td> <td></td> </tr> <tr> <td>5TK</td> <td>2</td> <td>Bell 205</td> <td>Pawnee</td> <td>0830</td> <td>0800</td> <td>Standard</td> <td></td> <td></td> <td></td> <td></td> <td></td> <td></td> <td></td> </tr> </tbody> </table>																FAA #	Type	Make/Model	Helibase	Avail	Start	Remarks	FAA #	Type	Make/Model	Helibase	Avail	Start	Remarks	96W	1	S61A	Pawnee	0830	0800	Restricted	3PD	3	Astar	Pawnee				9RH	1	Kmax	Pawnee	0830	0800	Restricted	4TV	3	Astar	Pawnee				35S	1	S64E	Pawnee	0830	0800	Restricted	72Z	3	Bell 206	Pawnee				8CH	1	CH-47D	Pawnee	0830	0800	Restricted	301	3	Bell 206	Pawnee				792	1	Crane	Pawnee	0830	0800	Restricted	88B	3	Bell 206	Pawnee				940AA	1	UH60A	Pawnee	0830	0800	Restricted	8GH	3	Astar	Pawnee				4PJ	1	S61	Pawnee	0830	0800	Restricted	2AE	3	Bell 206	Pawnee				795	1	S64	Pawnee	0830	0800	Restricted	1GH	2	UH1H	Pawnee				917	1	S61V	Pawnee	0830	0800	Restricted								158AC	1	S64F	Pawnee	0830	0800	Restricted								942AA	1	UH60A	Pawnee	0830	0800	Restricted								502	2	Bell 205	Pawnee	0830	0800	Standard								480	2	UH1H	Pawnee	0830	0800	Restricted								104	2	UH1H	Pawnee	0830	0800	Standard								5TK	2	Bell 205	Pawnee	0830	0800	Standard							
FAA #	Type	Make/Model	Helibase	Avail	Start	Remarks	FAA #	Type	Make/Model	Helibase	Avail	Start	Remarks																																																																																																																																																																																																																																		
96W	1	S61A	Pawnee	0830	0800	Restricted	3PD	3	Astar	Pawnee																																																																																																																																																																																																																																					
9RH	1	Kmax	Pawnee	0830	0800	Restricted	4TV	3	Astar	Pawnee																																																																																																																																																																																																																																					
35S	1	S64E	Pawnee	0830	0800	Restricted	72Z	3	Bell 206	Pawnee																																																																																																																																																																																																																																					
8CH	1	CH-47D	Pawnee	0830	0800	Restricted	301	3	Bell 206	Pawnee																																																																																																																																																																																																																																					
792	1	Crane	Pawnee	0830	0800	Restricted	88B	3	Bell 206	Pawnee																																																																																																																																																																																																																																					
940AA	1	UH60A	Pawnee	0830	0800	Restricted	8GH	3	Astar	Pawnee																																																																																																																																																																																																																																					
4PJ	1	S61	Pawnee	0830	0800	Restricted	2AE	3	Bell 206	Pawnee																																																																																																																																																																																																																																					
795	1	S64	Pawnee	0830	0800	Restricted	1GH	2	UH1H	Pawnee																																																																																																																																																																																																																																					
917	1	S61V	Pawnee	0830	0800	Restricted																																																																																																																																																																																																																																									
158AC	1	S64F	Pawnee	0830	0800	Restricted																																																																																																																																																																																																																																									
942AA	1	UH60A	Pawnee	0830	0800	Restricted																																																																																																																																																																																																																																									
502	2	Bell 205	Pawnee	0830	0800	Standard																																																																																																																																																																																																																																									
480	2	UH1H	Pawnee	0830	0800	Restricted																																																																																																																																																																																																																																									
104	2	UH1H	Pawnee	0830	0800	Standard																																																																																																																																																																																																																																									
5TK	2	Bell 205	Pawnee	0830	0800	Standard																																																																																																																																																																																																																																									
<p><b>FIXED WING ( Use Page 2 if Needed )</b></p> <table border="1"> <thead> <tr> <th>FAA #</th> <th>Type</th> <th>Make/Model</th> <th>Base</th> <th>Avail</th> <th>Start</th> <th>Remarks</th> <th>FAA #</th> <th>Type</th> <th>Make/Model</th> <th>Base</th> <th>Avail</th> <th>Start</th> <th>Remarks</th> </tr> </thead> <tbody> <tr> <td>AA-110</td> <td>AA</td> <td>OV-10</td> <td>Ukiah</td> <td>1100</td> <td>1030</td> <td>Tankers by request</td> <td></td> <td></td> <td></td> <td></td> <td></td> <td></td> <td></td> </tr> <tr> <td>AA-140</td> <td>AA</td> <td>OV-10</td> <td>Sonoma</td> <td>1100</td> <td>1030</td> <td></td> <td></td> <td></td> <td></td> <td></td> <td></td> <td></td> <td></td> </tr> </tbody> </table>																FAA #	Type	Make/Model	Base	Avail	Start	Remarks	FAA #	Type	Make/Model	Base	Avail	Start	Remarks	AA-110	AA	OV-10	Ukiah	1100	1030	Tankers by request								AA-140	AA	OV-10	Sonoma	1100	1030																																																																																																																																																																																														
FAA #	Type	Make/Model	Base	Avail	Start	Remarks	FAA #	Type	Make/Model	Base	Avail	Start	Remarks																																																																																																																																																																																																																																		
AA-110	AA	OV-10	Ukiah	1100	1030	Tankers by request																																																																																																																																																																																																																																									
AA-140	AA	OV-10	Sonoma	1100	1030																																																																																																																																																																																																																																										

*Matt Stanford* 7/3/2018

# ICS 205 - INCIDENT RADIO COMMUNICATIONS PLAN

**1. Incident Name:** COUNTY

**2. Date/Time Prepared** Date: 07/03/18 Time: 1830


**3. Operational Period:** Date From: 07/04/18 Date To: 07/05/18  
Time From: 0700 Time To: 0700

4. Communications		Name	Assigned To	Rx Freq	Rx Tone	Tx Freq	Tx Tone	Notes
Ch#	Function							
1	COMMAND	NIFC C4	INCIDENT WIDE	170.0000	136.5 (T4)	166.6750	136.5 (T4)	BERRYESSA LOOKOUT
2	COMMAND	NIFC C11	INCIDENT WIDE	170.6875	136.5 (T4)	166.5750	136.5 (T4)	BALD MTN.
3	COMMAND	NIFC C21	INCIDENT WIDE	169.6875	136.5 (T4)	163.0375	136.5 (T4)	MT. VACA
4	TACTICAL	NIFC T1	DIV W	168.0500	0	168.0500	0	
5	TACTICAL	NIFC T3	DIV X	168.6000	0	168.6000	0	
6	TACTICAL	NIFC T5	DIV Y	166.7250	0	166.7250	0	
7	TACTICAL	NIFC T6	DIV Z	166.7750	0	166.7750	0	
8	TACTICAL	NIFC T7	DIV B	168.2500	0	168.2500	0	
9	TACTICAL	CDF T26	DIV C/D/G/H	159.2925	192.8 (T16)	159.2925	192.8 (T16)	
10	TACTICAL	CDF T27	DIV I/J/O	159.3075	192.8 (T16)	159.3075	192.8 (T16)	
11	TACTICAL	CDF T30	DIV N/S/V	151.3925	192.8 (T16)	151.3925	192.8 (T16)	
12	TACTICAL	VFIRE 25	CONTINGENCY	154.2875	156.7 (T6)	154.2875	156.7 (T6)	NORTH AND SOUTH
13	MEDICAL	CALCORD	INCIDENT WIDE	156.0750	156.7 (T6)	156.0750	156.7 (T6)	
14	AIR TO GROUND	A/G T24	AIR TO GROUND	151.3325	192.8 (T16)	151.3325	192.8 (T16)	A/G IS CDF TAC 24
15	AIR TO GROUND	A/G T25	A/G FIRING GROUP	159.2775	192.8 (T16)	159.2775	192.8 (T16)	A/G IS CDF TAC 25
16	EMERGENCY	GUARD	EMERGENCY	168.6250	0	168.6250	110.9 (T1)	GPH/DPH, 16 CH RADIOS
17								
18								
19								
20	EMERGENCY	GUARD	INCIDENT WIDE	168.6250	0	168.6250	110.9 (T1)	GPH/DPH CMD, 20 CH RADIOS

**5. Special Instructions**

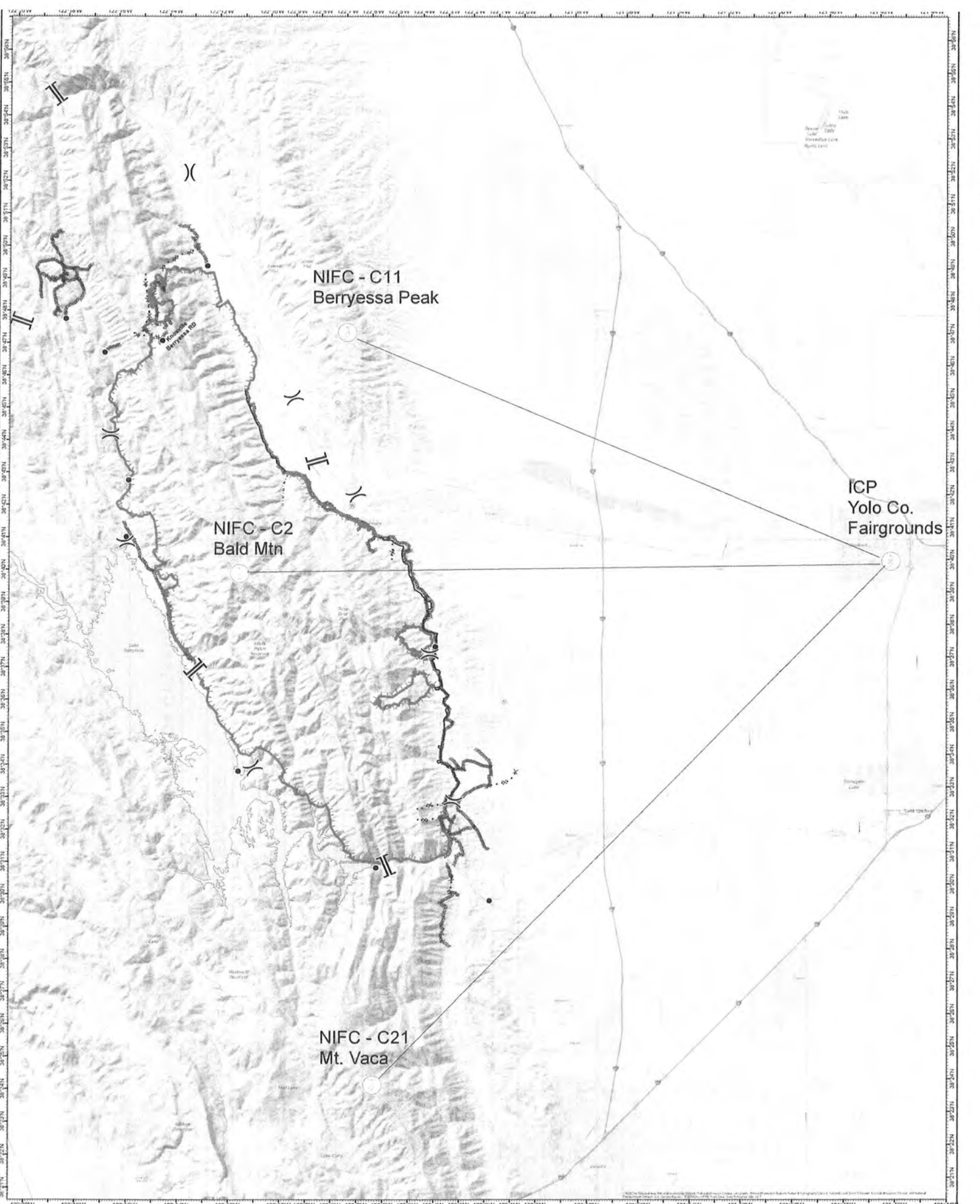
NIFC Commands, choose the Command that is clear. Either NIFC C4, C11, or C21. NIFC Commands channels are linked to each other. SEE COMM MAP

**6. Prepared by (Communications Unit Leader):** Name: Matt Lathrop COML

Signature: 

Date/Time: 07/03/18 1830

ICS 205 - CONTROLLED UNCLASSIFIED INFORMATION/BASIC



- Drop Point
- ▲ Incident Command Post
- Staging Area
- ☉ Water Source
- ✕ Un-Ann Break
- ⌘ Branch Break
- ⋯ Uncompleted Fire Edges
- Completed Line
- ⋯⋯⋯ Completed Dotted Line
- ⋯⋯⋯ Completed Hand Line
- ⊗ Proposed Dotted Line



**1:60,000**  
**Team 3 GIS**  
**MAD 83**







## COMMUNICATIONS LIST (ICS 205A)

<b>1. Incident Name:</b> COUNTY	<b>2. Operational Period:</b>	Date From: 07/04/18    Date To: 07/05/18 Time From: 0700        Time To: 0700
------------------------------------	-------------------------------	--

3. Basic Local Communications Information		
Incident Assigned Position	Name	Method(s) of Contact (phone, pager, cell, etc.)
SAFETY	DAVID SARGENTI	831-596-4724
LIASON	SHANNON BARNEY	707-272-4633
PUBLIC INFORMATION	MIKE SMITH	951-232-4049
PUBLIC INFORMATION	PAWNEE PUBLIC INFORMATION	Public - 707-967-4207
PUBLIC INFORMATION (t)	DAN OLSEN	951-575-5262
OPERATIONS	SEAN NORMAN	530-864-5903
OPERATIONS (t)	GEOFF BELYEA	707-227-9200
DEPUTY OPERATIONS	MARK BRUNTON	530-906-5525
NIGHT OPERATIONS	GEORGE CASARIO	714-469-3420
AIR OPERATIONS	MATT STANFORD	951-545-8205
PLANS	BUDDY BLOXHAM	831-236-5659
FINANCE	ROGER RAINES	559-281-4315
DEPUTY FINANCE	MARA ZAVER	559-281-4309
COMP/CLAIMS	STEPHEN BAPTISTA	213-431-4037
LOGISTICS	RICHARD TOVAR	951-287-4049
FACILITIES	BETHANY BREESE	530-356-5608
FACILITIES (t)	ROBERT CLUFF	760-508-0164
COMMUNICATIONS	COUNTY COMMUNICATIONS	530-355-2418
SUPPLY	JAMES BECKMAN	951-760-5058
GROUND SUPPORT	STEVE LANGSTON	661-301-7352
MEDICAL	CHRIS YEARY	909-234-7970
EQUIPMENT TIME	PATRICK AGUADA	909-531-2733
HIRED EQUIP	ANDY WHITLOCK	707-498-7545
PROCUREMENT	KRISY SCHAEFER	619-955-2907
FBAN	JOHN HEGGIE	619-672-8850

<b>4. Prepared by:</b>	Matt Lathrop COML	Position/Title:	COML	Signature:
ICS 205A	IAP Page _____	Date/Time:	07/03/18	

 <b>MEDICAL PLAN</b> 	1. INCIDENT NAME	2. DATE PREPARED	3. TIME PREPARED	4. OPERATIONAL PERIOD
	<b>COUNTY</b> <b>CA-LNU-009502</b>	7/03/2018	1800	7/04/18-7/05/18 0700-0700

5. INCIDENT MEDICAL AID STATIONS			
MEDICAL AID STATIONS	LOCATION	PARAMEDICS	
		YES	NO
Medical Unit	ICP		XX

6. TRANSPORTATION				
A. Air Ambulances				
NAME	ADDRESS	PHONE	PARAMEDICS	
			YES	NO
REACH 6	4615 Highland Springs Rd Lakeport	St Helena Dispatch	XX	
Guard – 820	24 Hour Hoist Mather AFB Sacramento	St Helena Dispatch	XX	
CAL FIRE Copter 104	Day Hoist Only Pawnee HB	St Helena Dispatch		XX
CHP – Various	Hoist Capable Napa	St Helena Dispatch	XX	
B. Ground Ambulances				
AMR 370 – Yolo County	CAL FIRE Brooks Station	County Comms	XX	
AMR 72 – Napa County	DP 60	County Comms	XX	

7. HOSPITALS								
NAME	ADDRESS	TRAVEL TIME		PHONE	HELIPAD		BURN CENTER	
		AIR	GRND		YES	NO	YES	NO
Woodland Memorial	1325 Cottonwood St Woodland, CA		30-35 Mins	530-662-3961		XX		XX
Adventist Hosp St Helena	10 Woodland Rd St Helena, CA N.38.5426 / W.122.4748	15-20 Mins	35-40 Mins	530-756-6440	XX			XX
Sutter Medical Center	2825 Capital Ave Sacramento N.38.5717 / W.121.4965	20-25 Mins	55-60 Mins	916-454-2222	XX			XX
UC Davis Medical Center Burn Center/Trauma Center	2315 Stockton Blvd Sacramento N.38.5547 / W.1214546	25-30 Mins	60-70 Mins	916-734-2011	XX		XX	

**8. MEDICAL EMERGENCY PROCEDURES**

**LINE EMERGENCY:** Crew Supervisor to contact Division Supervisor with patient complaint/condition and location.

- Division Supervisor contacts:
  - FEMT / FEMP
  - Communications Unit
- Communication Unit will clear command channel for emergency traffic; as needed for Minor/Major Emergency
- Communications will switch all emergency traffic to **CALCORD** as needed or requested.
- Communications Unit contacts:
  - Medical Unit
  - Safety
  - Operations
- Division Supervisor will run medical emergency on **CALCORD**.
- Medical Unit will:
  - Dispatch air/ground ambulance to as appropriate.
  - If necessary, after patient pickup, dispatch ambulance to helibase for transportation.
  - Notify receiving hospital of injury status.

**CAMP EMERGENCY:** Contact Medical Unit with patient complaint/condition and location. Medical Staff will respond to stabilize incident.

**INJURY REPORTING PROCEDURES**

NATURE OF INJURY \_\_\_\_\_

LOCATION OF PATIENT \_\_\_\_\_

TRANSPORTATION REQUESTED BY: AIR \_\_\_ GROUND \_\_\_

POINT OF PICKUP \_\_\_\_\_

LAT \_\_\_\_\_ LONG \_\_\_\_\_

PATIENT UNIT ID \_\_\_\_\_

REMINDER: DO NOT GIVE PT NAME OVER RADIO

IS AN EMT WITH PATIENT: YES \_\_\_ NO \_\_\_

AGE \_\_\_\_\_

SEX: MALE \_\_\_ FEMALE \_\_\_

**ALL EMERGENCIES---Secure the area and identify witnesses for later investigation. Keep an accurate log of events.**

Medical Unit (909) 234-7970

ICS 206 8-78	9. PREPARED BY (MEDICAL UNIT LEADER)	10. REVIEWED BY (SAFETY OFFICER)
	Kris Yeary MEDL <i>[Signature]</i>	David Sargenti SOF1 <i>[Signature]</i>



CAL FIRE INCIDENT  
MANAGEMENT TEAM 3



---

## TRAINING SPECIALIST MESSAGE

### A Training Specialist is now assigned to the County Incident.

All assigned trainees working on Position Task Books will need to register with the Incident Training Specialist in order to receive documented credit for your assignment.

If you were reassigned from the Pawnee Incident and did not get a chance to close out with training, please see the TNSP to complete your training packet.

Bring the following with you to register:

- Incident Qualification Card
- Initiated Position Task Book

Rob Scott TNSP 949-292-3207  
Justin Voyson TNSP-T 661-547-8629



# PUBLIC INFORMATION SECTION



Incident Information Line: (707) 967-4207  
Incident Media Line: (707) 883-0613

STATUS	
Incident Start Date: 6/30/2018	Incident Start Time: 2:12 PM
Incident Type: Vegetation Fire	Cause: Under Investigation
Incident Location: Hwy 16 x County Road 63, Yolo County	Total Personnel:
Acreage:	Containment:



Update



409.5

**MEDIA** – The California State Penal Code, Section 409.5(d) allows the news media to enter scenes of disaster, riot or civil disturbance. Properly identified members of the news media should not be restricted from entering locations specified within the code. However, this does not include crime scenes, private property and does not imply that the news media may interfere with incident operations while they are in the areas of concern. More information can be found [here](#).

**CAL FIRE SOCIAL MEDIA POLICY** – When assigned to a CAL FIRE incident, you will adhere to the CAL FIRE Social Media Policy, Section 0691. You can find further information about the CAL FIRE Social Media Policy [here](#).



Social Media

**PHOTOGRAPHS AND VIDEOS OF INCIDENT** – We are in a new era of media. Media no longer means news/broadcast industry, but now refers to anyone that has the capability to shoot video, photographs and post them onto social media sites in a matter of minutes. Unfortunately, we have seen some instances of photographs or videos that have depicted unsafe, unprofessional or embarrassing circumstances which are a serious breach of ethics. When this happens, it reflects poorly on all that are attached to this incident. Posting an inappropriate video, photo or blog comment could expose oneself to unwanted ramifications. It may be unsafe to shoot photos or video and a firefighter who is concentrating on a camera loses their situational awareness.

The Public Information Office would like copies of the video and pictures that you safely took while not in an emergency situation, fire suppression activity or in an overhead assignment. Bring your video and pictures to the Public Information trailer; they will be reviewed and possibly uploaded to our many CAL FIRE social media sites. Remember, we don't want photographs or videos that depict unsafe, unprofessional or embarrassing circumstances, which are a serious breach of ethics.

**LOST AND FOUND** – The Information Section will manage lost and found items for the incident. If you have lost an item please leave your contact information and what you have lost at the Information Section. If you have found an item on the incident, bring the item to the Information Section with your contact information as well.

**MAIL SERVICE** – The Information Section can assist you with sending and receiving mail.

*In readiness is all*





# COUNTY INCIDENT FINANCE SECTION MESSAGE



## **SHIFT TICKETS / HIRED EQUIPMENT VENDORS:**

Line supervisors are responsible for completing shift tickets for all hired equipment resources working for them. Please turn completed shift tickets into the CAL FIRE Time Unit at the end of your shift. We will not accept shift tickets from vendors.

## **FEDERAL TIME:**

Federal agency timekeepers are on site and available to assist our federal government cooperators with personnel and equipment time.

## **LOCAL GOVERNMENT TIME KEEPING:**

The CAL OES representative is on site to handle F-42 and any questions you may have. If you are a local government cooperator from the Sonoma-Lake-Napa Unit (including Yolo County), please check in with the CAL FIRE Time Unit.

## **SUPPRESSION DAMAGES:**

Please report all fire suppression damage to the Comp Claims Unit Leader. We will need location, lat/long, property owner, type of damage, etc. Examples of "fire suppression damage: Damaged fence, crush culverts, pipe damage, broken gates, etc.

## **ALL FINANCE FUNCTIONS ARE LOCATED IN THE "HOME ARTS" BUILDING NEAR THE OVER HEAD PARKING AREA**

**Absolutely no off site feeding or purchases charged to the incident. They must be pre-approved by the Logistics Section and/or Finance Section Chief.**

**ROGER RAINES, FSC1, IMT3  
MARA ZAVER, FSC1, IMT3**



# INCIDENT MANAGEMENT TEAM 3



## “COUNTY” INCIDENT WATER USAGE REPORT

DATE: \_\_\_\_\_

Division / Group: \_\_\_\_\_

RESOURCE / VENDOR ID: \_\_\_\_\_

REQUEST # \_\_\_\_\_

I.e.. Strike Team 1110C, Acme Water Tenders

TURN INTO FINANCE DAILY

WATER SOURCE LOCATION	Source (Hydrant, Pond, Tank, Other)	Gallons Used	Property Owner / Contact Number**

\*\*Please note PROPERTY OWNER AND CONTACT NUMBER! (Use reverse side if needed.)

The intent of this document is to track, record and validated the amount of water used on an incident. It's not intended to review the performance of equipment using the water on an incident.



# INCIDENT MANAGEMENT TEAM 3

## Finance Section



### Shift Ticket Examples

#### 24hr Line Resource – 2 Operator

EMERGENCY SHIFT TICKET and EVALUATION FORM The responsible Government Officer will complete this form each shift.							Contractor Name <b>THE BEST DOZERS LLC</b>	
Incident or Project Name <b>COUNTY</b>		Incident Number <b>CALNU-009502</b>		Request Number <b>E-222</b>		Operator #1 <b>FIRST &amp; LAST</b>		Operator #2 <b>FIRST &amp; LAST</b>
Agreement Number <b>MMU-006542-00</b>							Operator Furnished By: <input checked="" type="checkbox"/> Contractor <input type="checkbox"/> Government	
Equipment Make <b>1999 PETERBILT 379</b>			Equipment Model / Type <b>TRANSPORT 18 WHEEL</b>				Operating Supplies Furnished By: <input checked="" type="checkbox"/> Contractor <input type="checkbox"/> Government	
Serial Number <b>COMPLETE VIN#</b>			License Number <b>12345A1</b>				Equipment Status Inspected <input type="checkbox"/> <input checked="" type="checkbox"/> Under Agreement	
Equipment Use (Circle) <b>Hours</b> Days / Miles Assignment							Released by Government <input type="checkbox"/> Withdrawn by Contractor <input type="checkbox"/>	
Date Mo / Day	Start	Stop	Work					Remarks/Comments** <b>2 OPERATORS</b>  <b>NO DAMAGE / NO CLAIM</b>
<b>6/26</b>	<b>0701</b>	<b>2400</b>	<b>17</b>	<b>DIV X</b>				
<b>6/27</b>	<b>0001</b>	<b>0700</b>	<b>7</b>	<b>DIV X</b>				
Vendor Rating							Govt. Rep. Name and Position – PRINT	
Met Performance Expectations							Print Your Name	
Equipment in Safe Working Condition							Govt. Rep. Signature	
Operator Skill Level							Your Signature	
Operates Safely							Contractor Signature	
Operator's Cooperation Level							John Smith	
Overall Performance							Date <b>6/27/18</b>	Time <b>0700</b>
* NOTE: any rating of POOR requires an explanation in Comment Section. ** Final evaluation or for more documentation, use a CALFIRE Form 230 or equivalent.							CAL FIRE 297 (Rev 3-2011)	

#### 12hr Line Resource – 1 Operator

EMERGENCY SHIFT TICKET and EVALUATION FORM The responsible Government Officer will complete this form each shift.							Contractor Name <b>THE BEST DOZERS LLC</b>	
Incident or Project Name <b>COUNTY</b>		Incident Number <b>CALNU-009502</b>		Request Number <b>E-555</b>		Operator #1 <b>FIRST &amp; LAST</b>		Operator #2 <b>-</b>
Agreement Number <b>MMU-006542-00</b>							Operator Furnished By: <input checked="" type="checkbox"/> Contractor <input type="checkbox"/> Government	
Equipment Make <b>2004 CAT</b>			Equipment Model / Type <b>D6N / TYPE II D</b>				Operating Supplies Furnished By: <input checked="" type="checkbox"/> Contractor <input type="checkbox"/> Government	
Serial Number <b>COMPLETE VIN#</b>			License Number <b>-</b>				Equipment Status Inspected <input type="checkbox"/> <input checked="" type="checkbox"/> Under Agreement	
Equipment Use (Circle) <b>Hours</b> Days / Miles Assignment							Released by Government <input type="checkbox"/> Withdrawn by Contractor <input type="checkbox"/>	
Date Mo / Day	Start	Stop	Work					Remarks/Comments** <b>1 OPERATOR</b>  <b>NO DAMAGE / NO CLAIM</b>
<b>6/26</b>	<b>0001</b>	<b>0700</b>	<b>7</b>	<b>OFF SHIFT</b>				
<b>6/26</b>	<b>0701</b>	<b>1900</b>	<b>12</b>	<b>DIV X</b>				
<b>6/26</b>	<b>1901</b>	<b>2400</b>	<b>5</b>	<b>OFF SHIFT</b>				
Vendor Rating							Govt. Rep. Name and Position – PRINT	
Met Performance Expectations							Print Your Name	
Equipment in Safe Working Condition							Govt. Rep. Signature	
Operator Skill Level							Your Signature	
Operates Safely							Contractor Signature	
Operator's Cooperation Level							John Smith	
Overall Performance							Date <b>6/26/18</b>	Time <b>1900</b>
* NOTE: any rating of POOR requires an explanation in Comment Section. ** Final evaluation or for more documentation, use a CALFIRE Form 230 or equivalent.							CAL FIRE 297 (Rev 3-2011)	

*In readiness is all*

## FIRE SUPPRESSION REPAIR PLAN: COUNTY INCIDENT

**Fire suppression repair is the repair of damage caused directly from fire suppression activities. It is not the repair of infrastructure or rehabilitation of burned areas that happened as a result of the fire itself.**

Damaged facilities will be returned to functional status in order to prevent further damage. Projects too large or complex to be completed by the Fire Suppression Repair Group shall be transferred to the Comp/Claims Unit or the local Unit. Repair work shall only occur in locations authorized by the Operations Division and where fire suppression activities are complete. Fire Suppression Repair Group resources shall evaluate all Divisions for appropriate repair needs. This includes areas inside and outside the fire perimeter, provided the damage was caused by official fire suppression activities. Extra care will be exercised and equipment will be monitored when operating in locations where new fire starts are more likely to occur, such as rocky areas in dry grass. New fires will be reported following the instructions in the radio call plan.

Examples of items that may be repaired include, but are not limited to:

Infrastructure Damage	Natural Resource Damage
Fences and gates	Soil erosion
Culverts, bridges, and other watercourse crossings	Adverse impacts to air and water quality
Water sources	Adverse impacts to protected species of plants and animals
Utility distribution lines (above or below ground)	
Road barriers removed for fire access	
Trash, debris, and supplies left by fire suppression resources	
Miscellaneous damage to residential property	

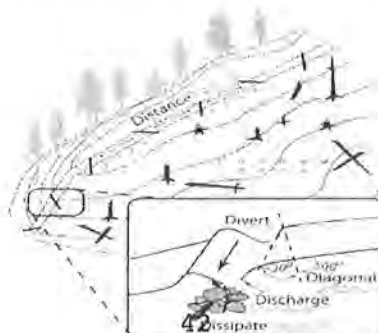
### Dozer Line Repair

Dozers construct both fire and contingency lines. Dozer line width varies greatly. The following measures shall be implemented for constructed dozer line:

- Berms and push-piles shall be spread out to the extent feasible. This may be accomplished by back-blading and/or using ripper shanks or grapples. Debris piled against trees or perched above watercourses is especially important to remove or disperse.
- Waterbreaks shall be constructed at a 30-45 degree angle and shall be a minimum depth of 12 inches from the bottom of the cut to the top of the berm. Where feasible, the discharge from waterbreaks shall be directed into vegetated or rockied areas.
- Where slopes exceed the range at which a tractor can effectively work, waterbreaks shall be constructed with hand tools.
- Roads used in fire suppression activities shall be left in the same condition they were found or better. Gravel and soil-surfaced roads shall be watered to prevent excessive dust. Where fire suppression activities have damaged or rendered road drainage facilities non-functional, waterbreaks or drivable dips shall be installed for drainage.
- Where fire suppression activities have filled in or damaged inside ditches, the ditches shall be cleaned and left unobstructed.
- Spacing of waterbreaks shall be as follows:

Prevailing gradient	Maximum waterbreak spacing
0-10%	200 feet
11-25%	150 feet
26-50%	100 feet
>50%	75 feet

*Spacing criteria is a general guide. Actual location of waterbreaks should be tailored to the topography and placement suited to the best dispersal of water flow.*



**Archaeological and Historic Properties:  
General Fire-line Guidance for the BLM Ukiah Field Office.**

**Do not compromise safety for the protection and preservation of archaeological and historic properties.  
When possible and prudent:**

1. Be on the lookout for prehistoric and historic archaeological sites. These sites typically occur adjacent to streams and springs, confluences are often especially sensitive. However, sites can occur in other areas too. The most common indicators of prehistoric sites in this area (North Coast Ranges) are scatters of shiny black obsidian flakes from tool making activities and dark midden soils. Historic-era sites include homesteads that contain foundations, rock chimneys, and stone / brick-lined wells. Historic-era mining sites are possible as well.
2. Note, that much of the area has ever been surveyed for archaeological resources and many sites out there have yet to be discovered.
3. If you observe archaeological resources, flagged or unflagged, attempt to avoid with ground disturbing activities altogether.
4. If avoidance is not possible, minimize ground disturbance. Use a hand crew rather than a dozer to remove fuels from control lines that must cross site areas if possible.
5. Leave all artifacts in place as some may have been intentionally placed for religious or ceremonial reasons.
6. Note locations of discovered resources on a map, better yet, take site coordinates with a GPS. Leave information for the archaeologist so that the sites can be relocated and protected during Fire Suppression Repair. Flag the site in red if possible.
7. If you encounter a burial or other human remains, cease work in that area and contact the archaeologist immediately.

Your help preserving California's non-renewable cultural resources is appreciated.

**Contact Information:**

Christopher Lloyd  
Ukiah Field Office Archaeologist  
Bureau of Land Management  
(707) 468-4075  
crloyd@blm.gov

Ben Harris  
Associate State Archaeologist Northern Region  
CAL FIRE  
(707) 576-2966 (office)  
(707) 529-7989 (mobile)  
Ben.harris@fire.ca.gov

Richard Jenkins  
Senior State Archaeologist for CAL-Fire's Northern Region  
CAL FIRE  
(530) 224-4749 (office)  
(530) 949-8822 (mobile)  
rich.jenkins@fire.ca.gov

**YOLO COUNTY**

Exit Only

No Parking

Exit Only

RV/Trailer Parking

Main Entrance

Engine Parking

Heavy Equip Staging

Dozer Parking

Supply

Refer

Mess Hall

Check In

Finance

Fuel

Ground Support

Main Expo Bldg.

Beer Garden

Ag Business Building

Med Unit

Basecamp

PIO

COMS

Hotels

Copy Trailer

Command Staff

CCV

Entrance Only

Yolo County Fairgrounds

Information Booth

Restrooms

Additional Tent Sleeping

Shows/Laundry

Briefing

Tent Sleeping

Sleeping

Inmate Sleeping

Sheep & Swine Barn

Auction Ring

Fur & Feathers

Beef & Dairy Barn

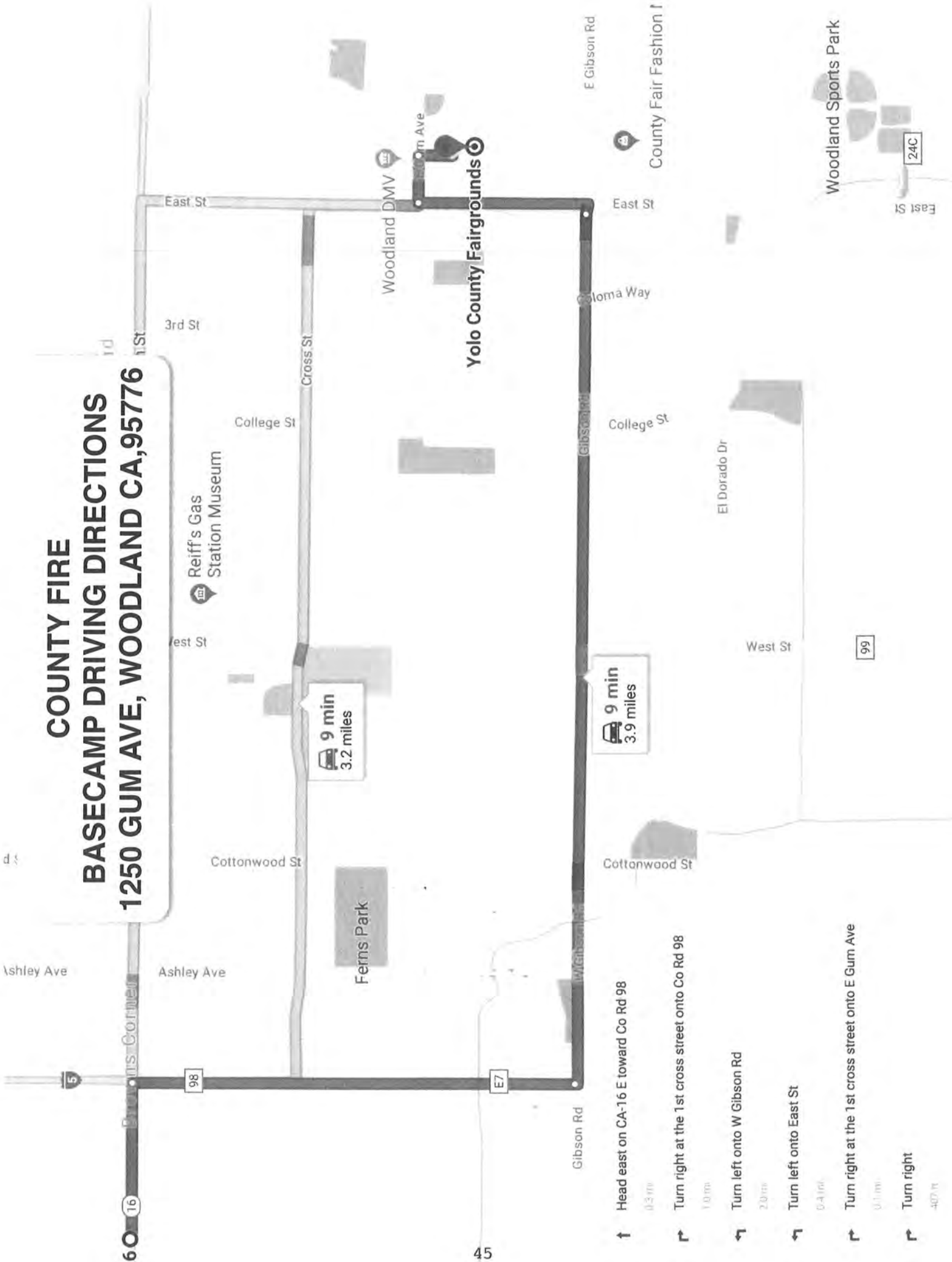
Family Farm Barn

GIBSON ROAD

EAST STREET

E. GUM AVENUE

# COUNTY FIRE BASECAMP DRIVING DIRECTIONS 1250 GUM AVE, WOODLAND CA, 95776



- ↑ Head east on CA-16 E toward Co Rd 98 0.5 mi
- ↘ Turn right at the 1st cross street onto Co Rd 98 1.0 mi
- ↙ Turn left onto W Gibson Rd 2.0 mi
- ↙ Turn left onto East St 0.4 mi
- ↘ Turn right at the 1st cross street onto E Gum Ave 0.1 mi
- ↘ Turn right 407 ft

9 min  
3.2 miles

9 min  
3.9 miles

THIS PAGE INTENTIONALLY LEFT BLANK





**UNIT LOG (ICS 214)**

<b>1. Incident Name:</b>  COUNTY	<b>2. Operational Period:</b> Date From: 07/04/18 Date To: 07/05/18 Time From: 0700 Time To: 0700
--	--

<b>3. Unit Name/Designators</b>	<b>4. Unit Leader (Name and ICS Position)</b>
---------------------------------	---

5. Personnel Assigned/Designators		
NAME	ICS POSITION	HOME BASE

6. Activity Log (Continue on Reverse)	
TIME	MAJOR EVENTS

<b>7. Prepared By:</b>	<b>Date/Time:</b>
------------------------	-------------------