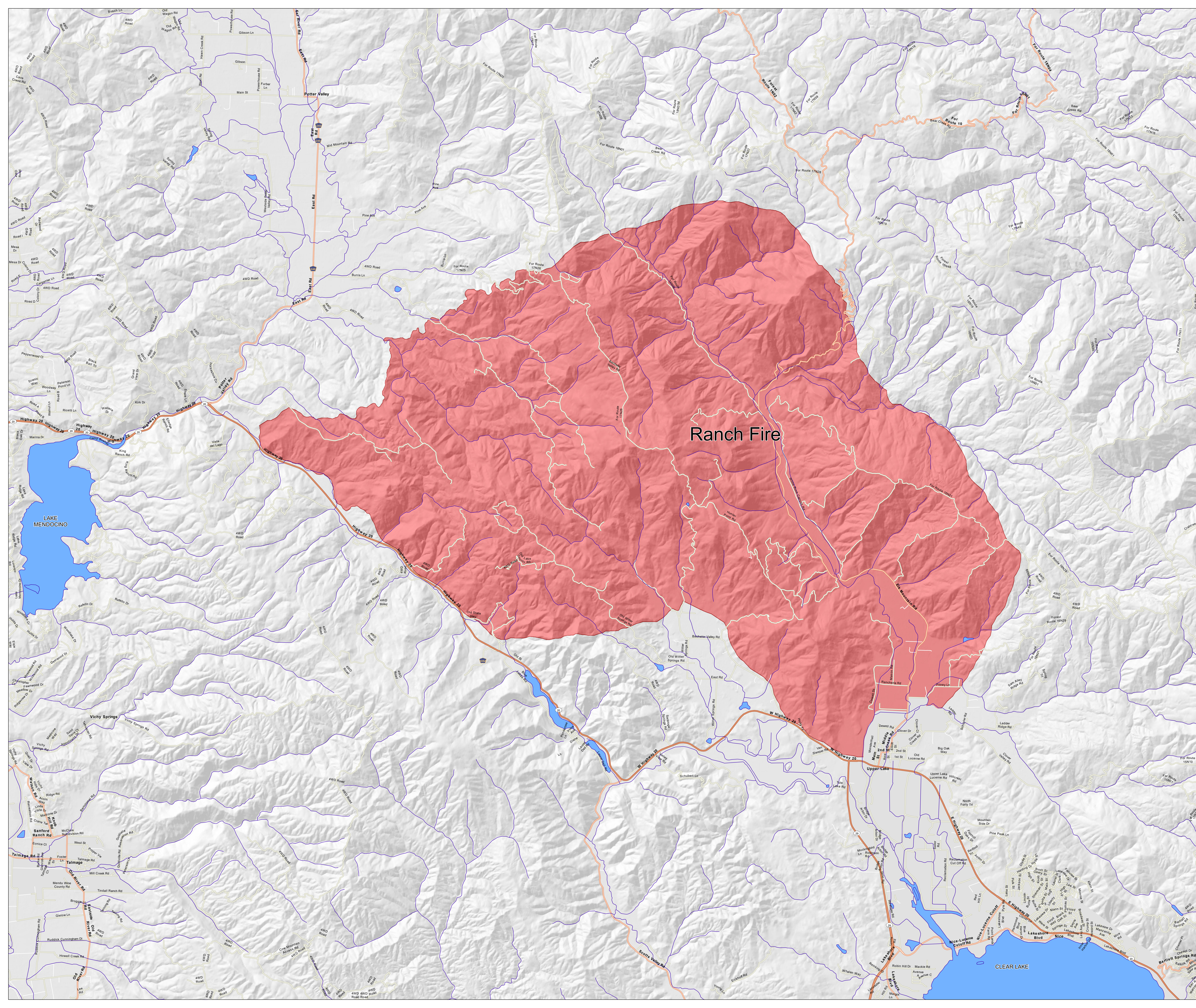




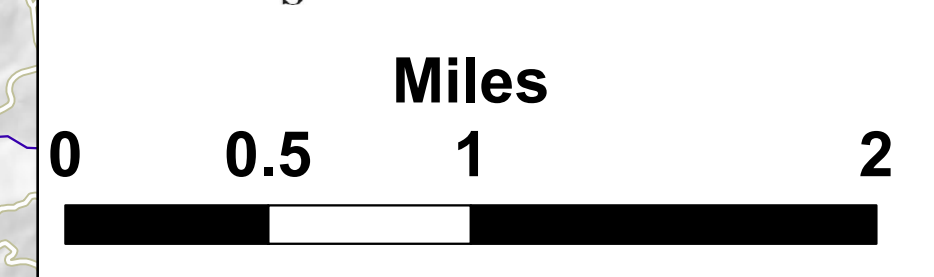
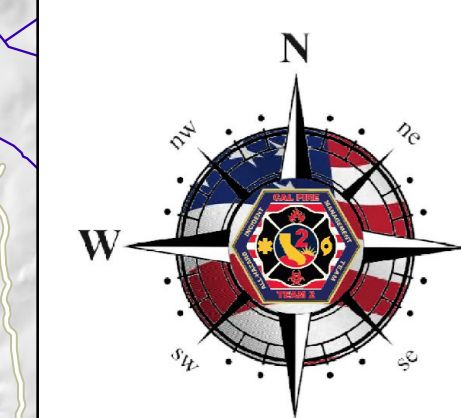
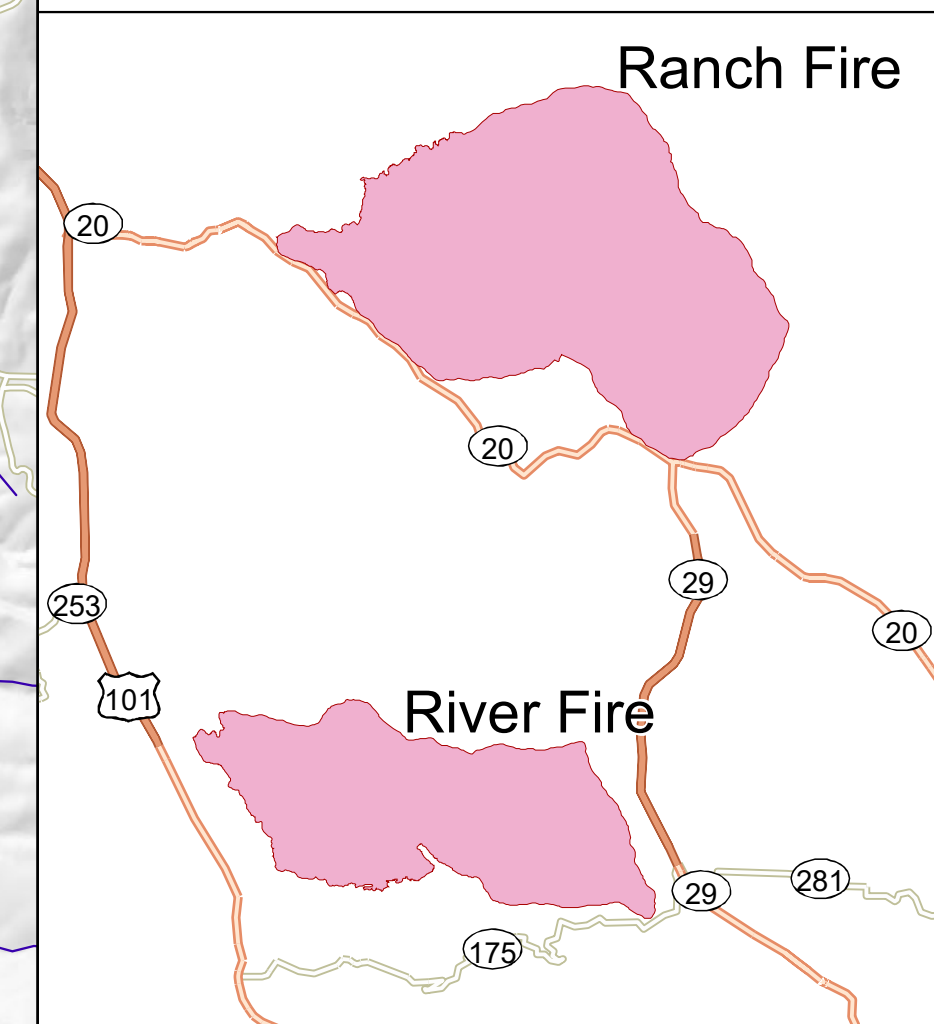
**PUBLIC INFORMATION**  
**Mendocino Complex**  
**Ranch Fire**  
**CA-MEU-008674**  
**July 30, 2018**



 Fire Perimeter



Vicinity Map



1:30,000  
 Datum: NAD 83

DISCLAIMER: The provided incident data is approximate and should only be used for informational purposes. The information contained in this report was prepared from GIS data as reported by fire agencies and agencies and is not necessarily accurate to mapping, surveying, or engineering standards.

IMZ 018 July 30 2018 01:49 hrs