

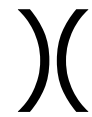
Ops Briefing Map

Ranch Incident


Mendocino Complex
CA-MEU 008674
July 30, 2018



Transmission Lines



Division Break



Branch Break



Dip Site



Drop Point



Staging Area



Uncontrolled Fire Edge



Completed Line



Completed Dozer Line

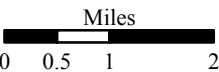
R - R - Road as Completed Line



Heat Perimeter



Equipment Avoidance Areas



1:116,000

IMT2GIS
July 30, 2018
0414

