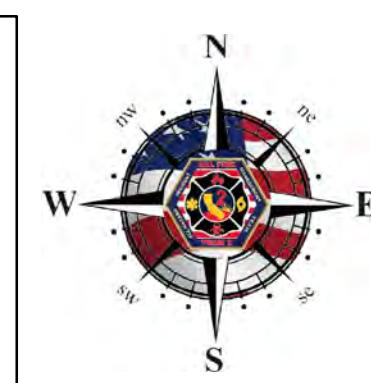
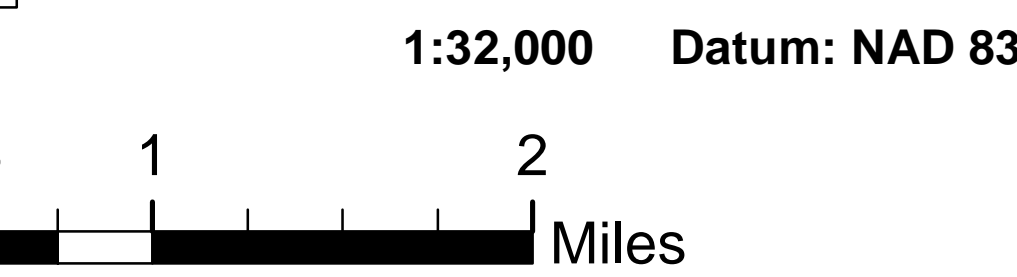
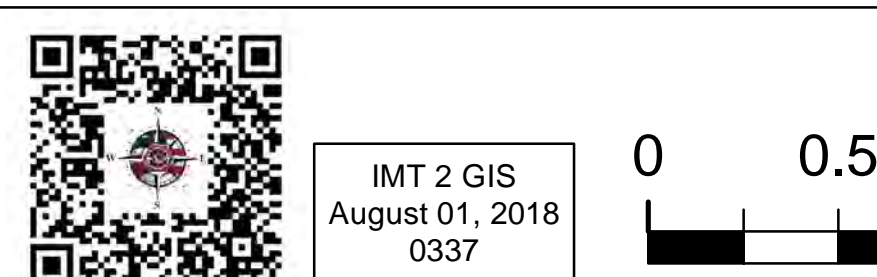


OPERATIONS
Mendocino Complex
Ranch (Branch II South) Fire
CA-MEU 008674
August 1, 2018



DISCLAIMER: The indicated incident data is approximate and should only be used for informational purposes. The information contained in supporting base layers was generated from GIS data maintained by different sources and agencies and is not necessarily accurate to mapping, planning, or engineering standards.

1:32,000 Datum: NAD 83



OPERATIONS
Mendocino Complex
Ranch (Branch II South) Fire
CA-MEU 008674
August 1, 2018



Ownership	
	Local Government
	CA Dept. of Fish and Wildlife
	Other State Lands
	USDA Forest Service
	Bureau of Land Management
	Bureau of Indian Affairs
	Other Federal Lands

	Completed Dozer Line
	Uncontrolled Fire Edge
	Branch Break
	Transmission Lines
	Direct Protection Areas
	Pawnee Fire Perimeter
	Drop Point
	Staging Area

OPERATIONS
Mendocino Complex
Ranch (Branch II South) Fire
CA-MEU 008674
August 1, 2018

