



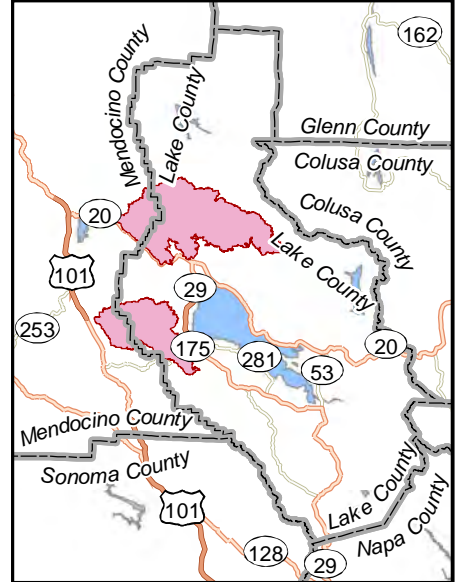


**PUBLIC INFORMATION MAP**  
**Ranch Fire**  
**River Fire**  
**Mendocino Complex**  
**CA-MEU-008674**  
**August 2, 2018**

-  Pine Mountain Project
-  Wilderness
-  USDA Forest Service
-  Fire Perimeter



Miles  
 0 1.5 3 6

1:180,000  
 Datum: NAD 83

DISCLAIMER:  
 The displayed incident data is approximate and should only be used for informational purposes. The information contained in supporting base layers was generated from GIS data maintained by different sources and agencies and is not necessarily accurate to mapping, surveying, or engineering standards.