



# IAP Index

**Ranch Fire**  
**Mendocino Complex**  
**CA-MEU 008674**

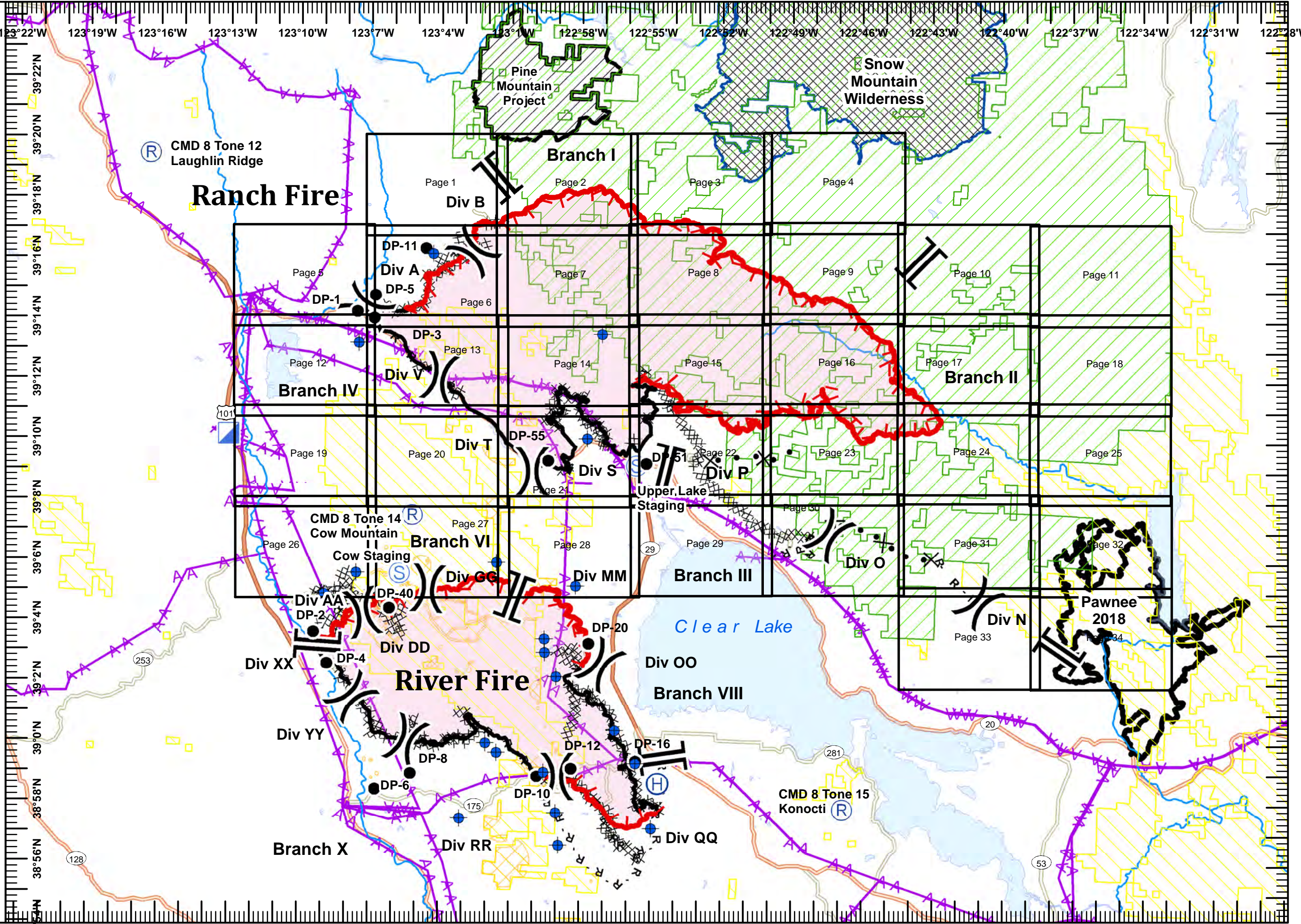
0700-0700  
August 2, 2018

- Division Break
- Branch Break
- Dip Site
- Drop Point
- Helibase
- Incident Command Post
- Repeater
- Staging Area
- Uncontrolled Fire Edge
- Completed Line
- Completed Dozer Line
- Completed Hand Line
- Road as Completed Line
- Proposed Dozer Line
- Aerial Hazard
- Equipment Avoidance Areas

Miles  
0 1 2 4

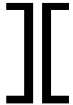




1:218,261

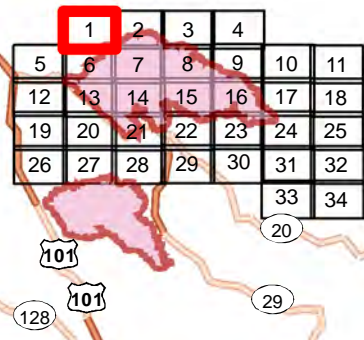


IMT2 GIS  
8/2/2018  
03:17 hrs





**IAP MAP**  
**Ranch Fire**  
**Mendocino Complex**  
**CA-MEU 008674**  
 0700 - 0700  
 August 2, 2018  
 Page 1 of 34

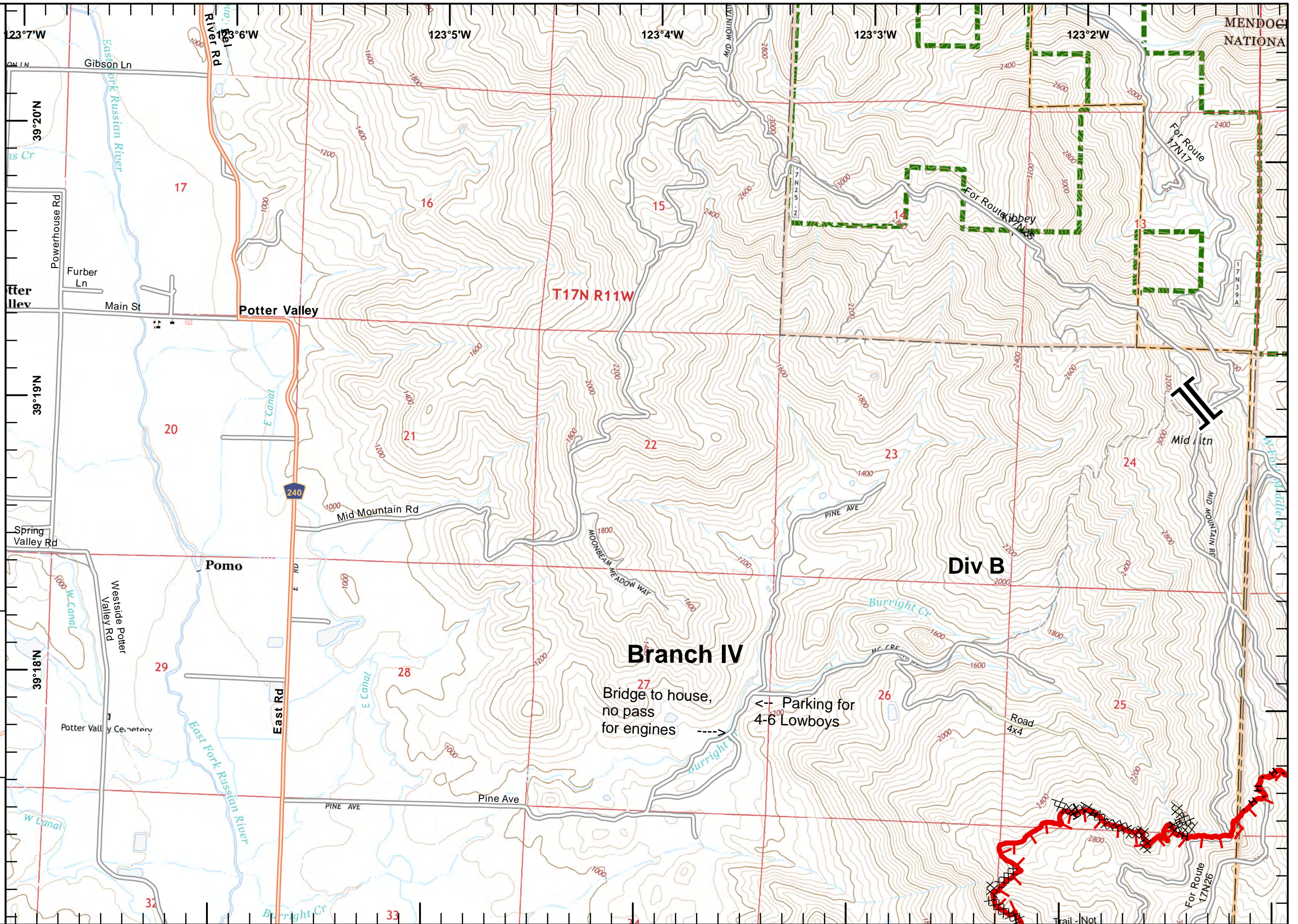
-  Branch Break
-  Uncontrolled Fire Edge
-  Completed Dozer Line
-  Completed Hand Line
-  USDA Forest Service

Miles  
 0 0.125 0.25 0.5

**1:24,000**

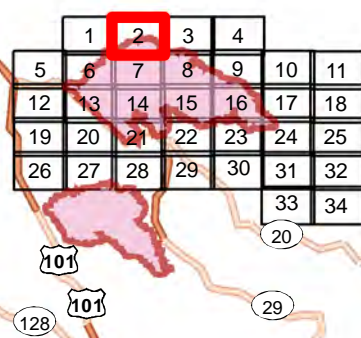
IMT2 GIS  
 8/2/2018  
 03:03 hrs



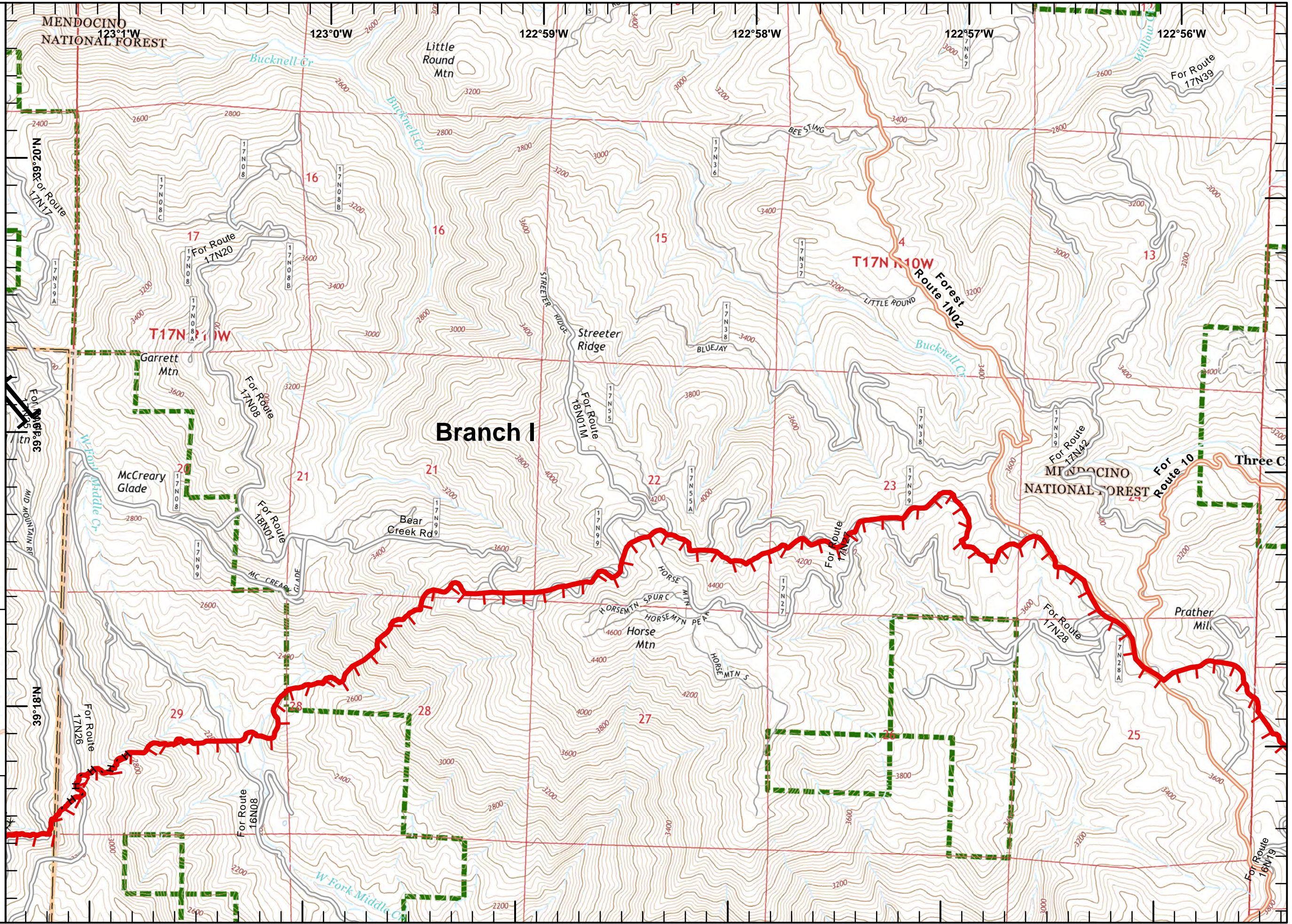


**IAP MAP**  
**Ranch Fire**  
**Mendocino Complex**  
**CA-MEU 008674**  
 0700 - 0700  
 August 2, 2018  
 Page 2 of 34

- Branch Break
- Uncontrolled Fire Edge
- Completed Dozer Line
- Completed Hand Line
- USDA Forest Service



Miles  
 0 0.125 0.25 0.5  
**1:24,000**  
 IMT2 GIS  
 8/2/2018  
 03:03 hrs





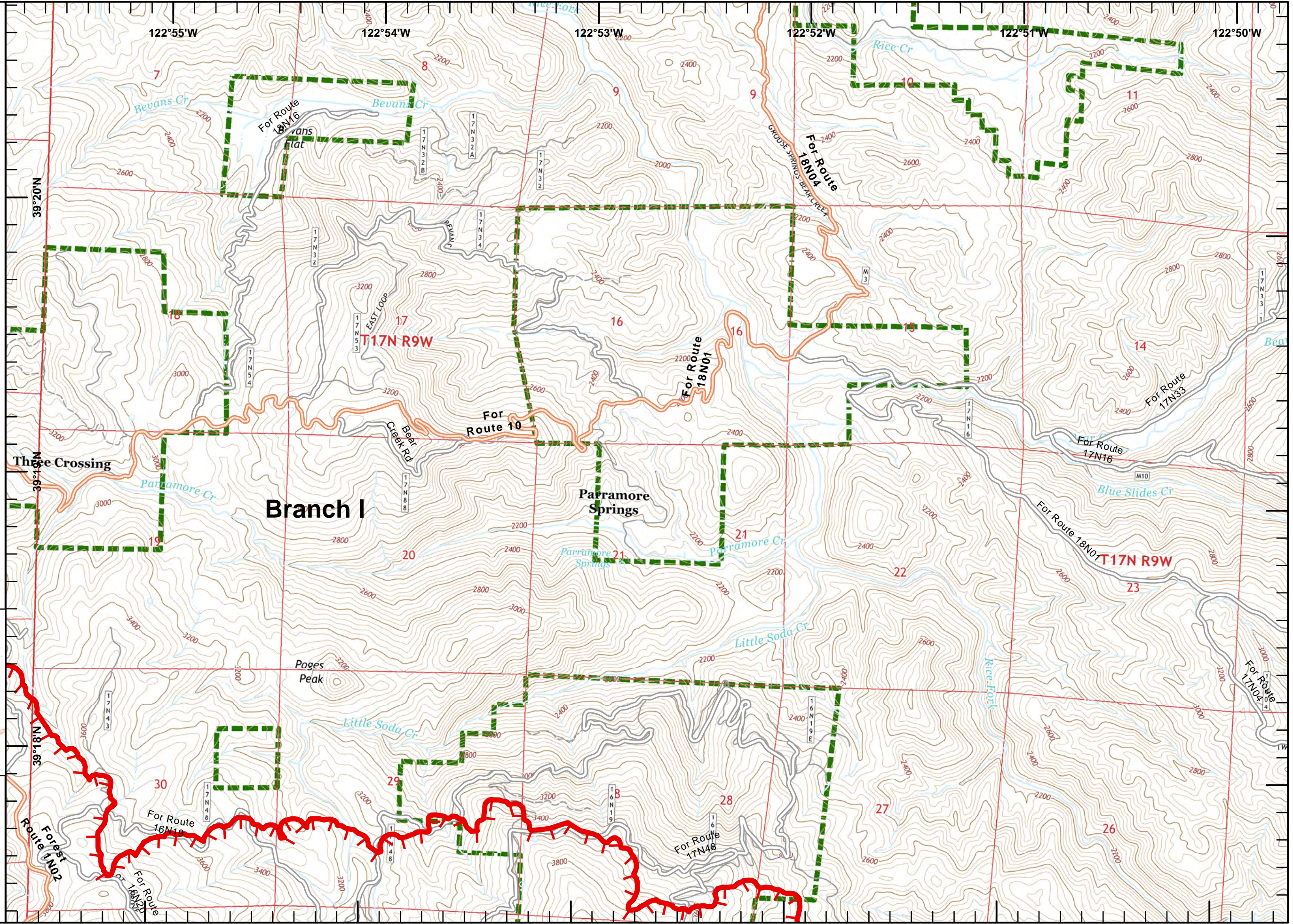
**IAP MAP**  
 Ranch Fire  
 Mendocino Complex  
 CA-MEU 008674  
 0700 - 0700  
 August 2, 2018  
 Page 3 of 34

Uncontrolled Fire Edge  
 USDA Forest Service

1	2	3	4
5	6	7	8
12	13	14	15
19	20	21	22
26	27	28	29



North arrow and scale bar (0 to 0.5 miles).  
 Scale: 1:24,000  
 IMT2 GIS 8/2/2018 03:03 hrs





**IAP MAP**  
 Ranch Fire  
 Mendocino Complex  
 CA-MEU 008674  
 0700 - 0700  
 August 2, 2018  
 Page 4 of 34

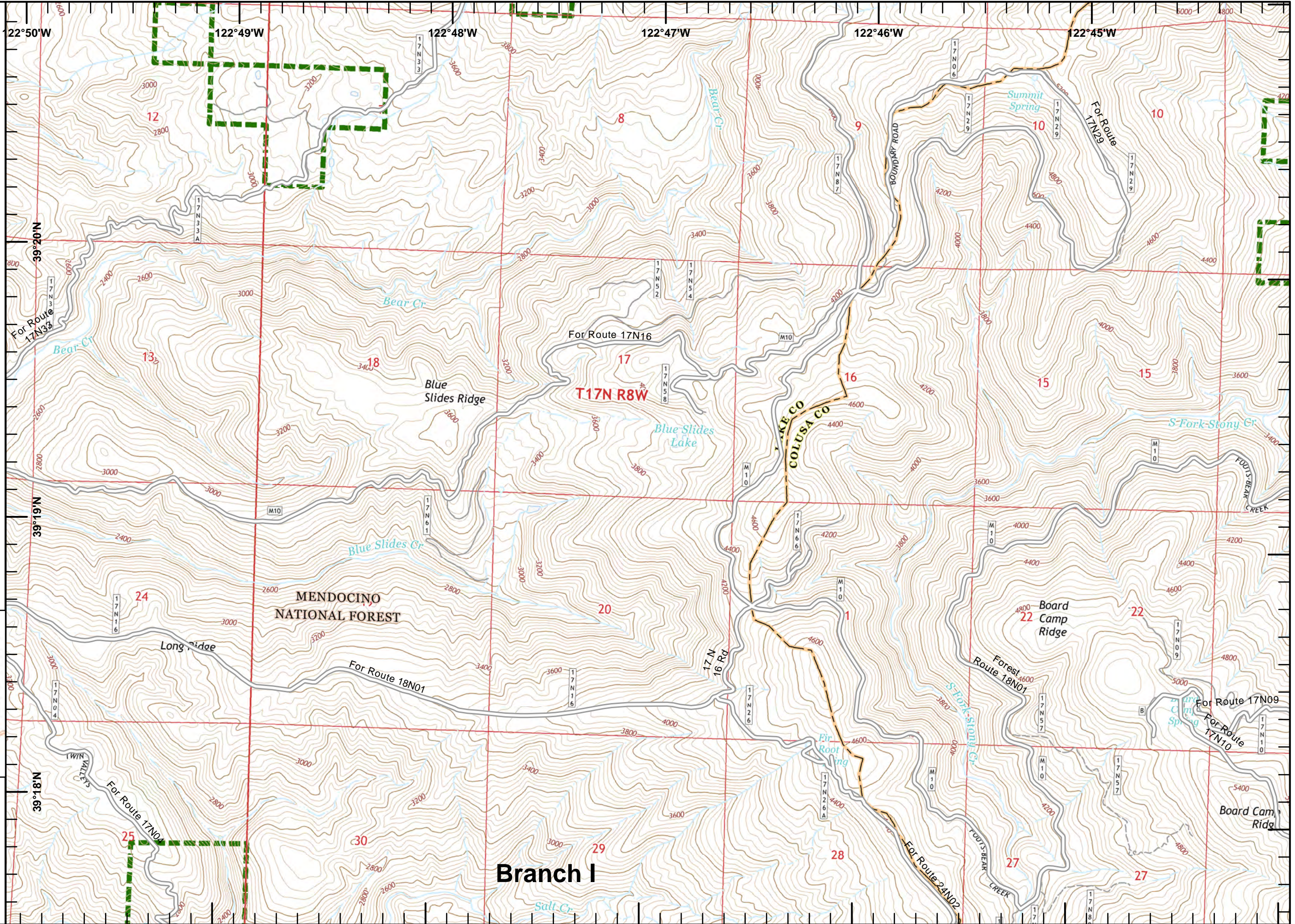
USDA Forest Service

1	2	3	4	5	6	7	8	9	10	11
12	13	14	15	16	17	18	19	20	21	22
23	24	25	26	27	28	29	30	31	32	33
34	35	36	37	38	39	40	41	42	43	44



North arrow, scale bar (0 to 0.5 miles), and QR code.

1:24,000  
 IMT2 GIS  
 8/2/2018  
 03:04 hrs



**Branch I**



**IAP MAP**  
**Ranch Fire**  
**Mendocino Complex**  
**CA-MEU 008674**  
 0700 - 0700  
 August 2, 2018  
 Page 5 of 34

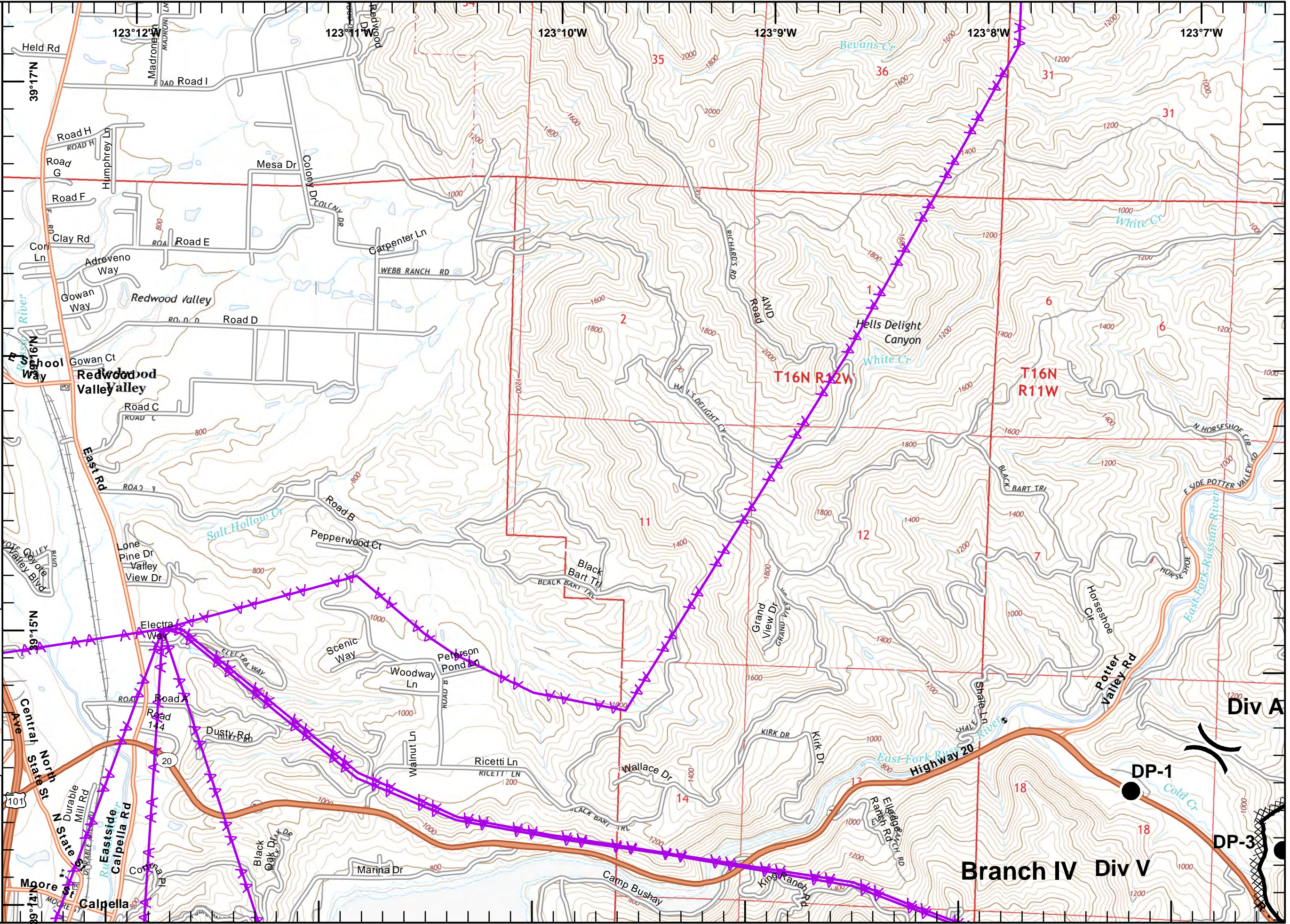
- Division Break
- Drop Point
- Completed Line
- Completed Dozer Line
- Road as Completed Line
- Aerial Hazard

1	2	3	4
5	6	7	8
9	10	11	12
13	14	15	16
17	18	19	20
21	22	23	24
25	26	27	28
29	30	31	32
33	34		

Miles  
 0 0.125 0.25 0.5

1:24,000

IMT2 GIS  
 8/2/2018  
 03:04 hrs



Div A

Branch IV Div V

DP-1

DP-3

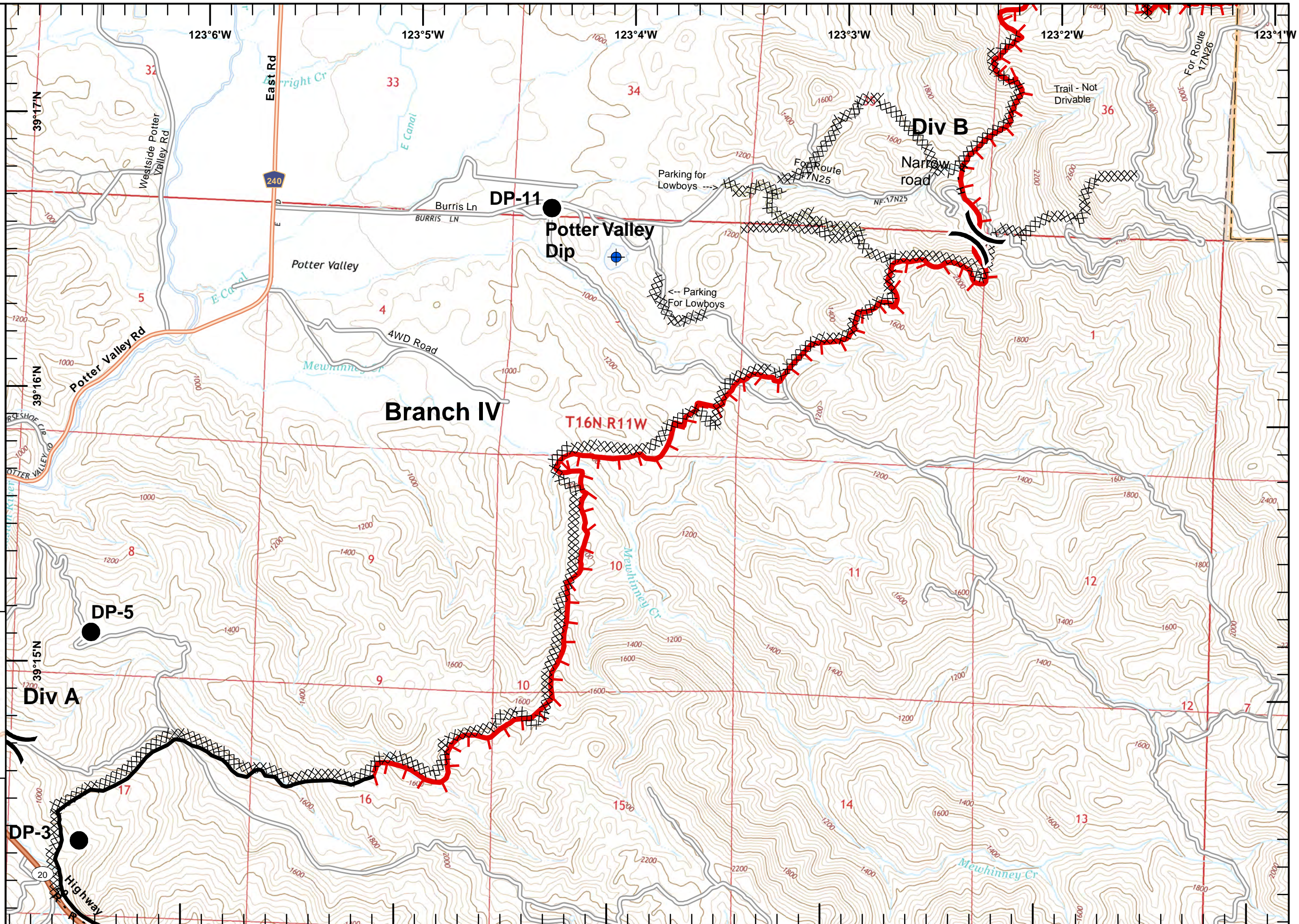


**IAP MAP**  
**Ranch Fire**  
**Mendocino Complex**  
**CA-MEU 008674**  
 0700 - 0700  
 August 2, 2018  
 Page 6 of 34

- Division Break
- Dip Site
- Drop Point
- Uncontrolled Fire Edge
- Completed Line
- Completed Dozer Line
- Completed Hand Line
- Road as Completed Line




1	2	3	4
5	6	7	8
12	13	14	15
19	20	21	22
26	27	28	29
33	34	20	

Miles  
 0 0.125 0.25 0.5  
**1:24,000**  
 IMT2 GIS  
 8/2/2018  
 03:04 hrs





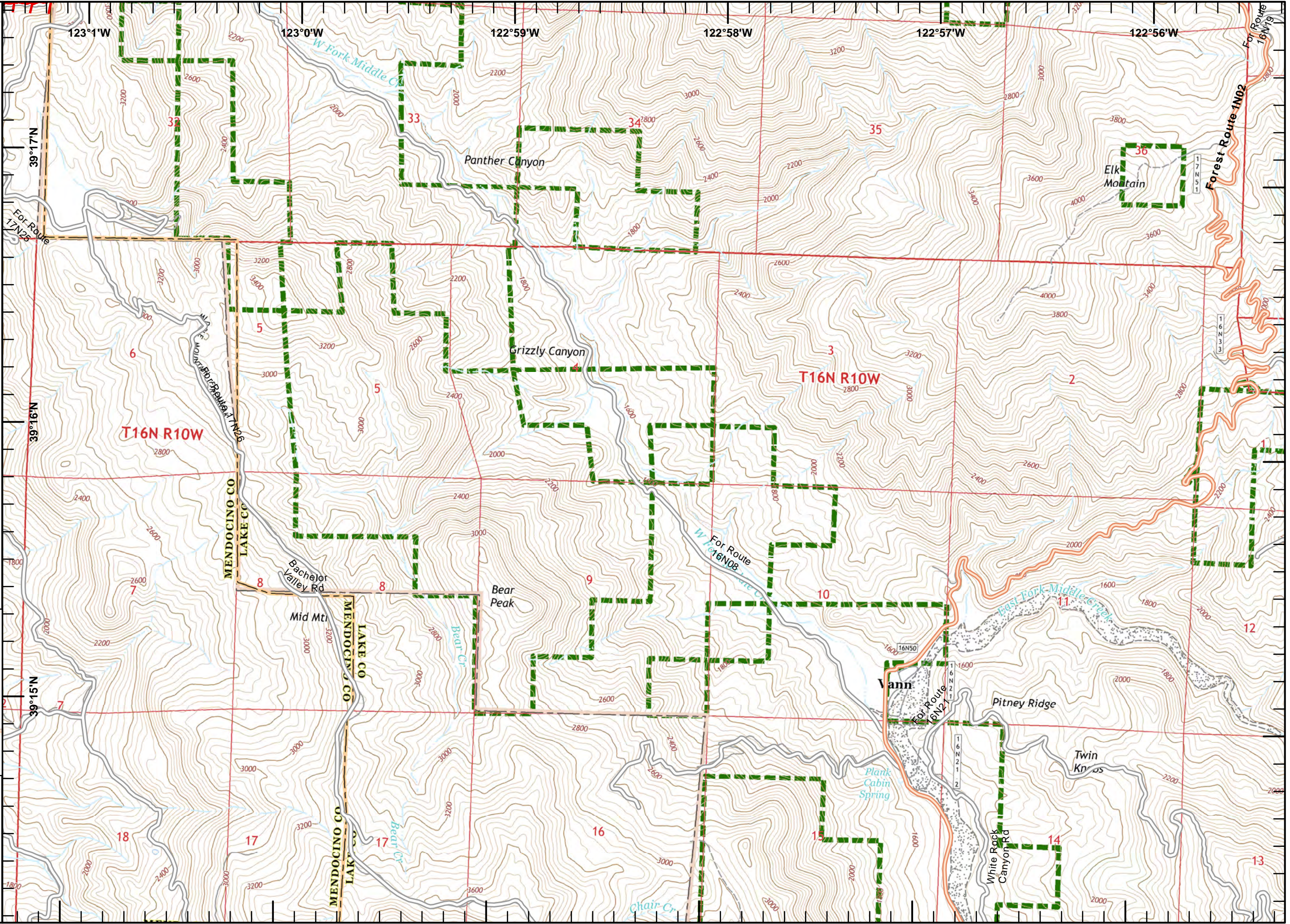
**IAP MAP**  
**Ranch Fire**  
**Mendocino Complex**  
**CA-MEU 008674**  
 0700 - 0700  
 August 2, 2018  
 Page 7 of 34

-  Uncontrolled Fire Edge
-  Completed Hand Line
-  USDA Forest Service

1	2	3	4
5	6	7	8
9	10	11	12
13	14	15	16
17	18	19	20
21	22	23	24
25	26	27	28
29	30	31	32
33	34	35	36



North arrow and scale bar (0 to 0.5 miles).  
 Scale: 1:24,000  
 IMT2 GIS  
 8/2/2018  
 03:04 hrs







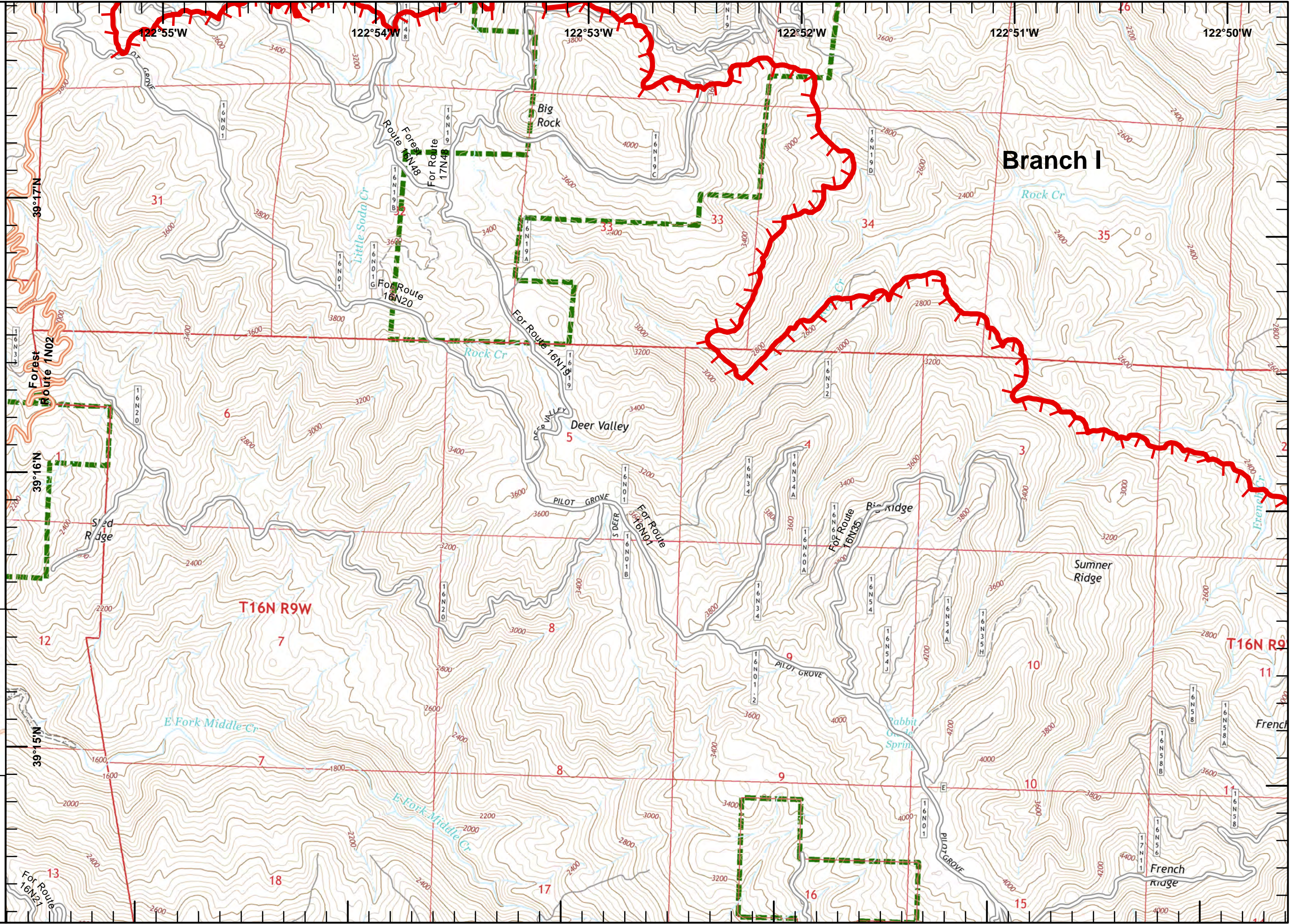
**IAP MAP**  
Ranch Fire  
Mendocino Complex  
CA-MEU 008674  
0700 - 0700  
August 2, 2018  
Page 8 of 34

Uncontrolled Fire Edge  
 USDA Forest Service

1	2	3	4
5	6	7	8
12	13	14	15
19	20	21	22
26	27	28	29



North arrow and scale bar (0 to 0.5 miles).  
Scale: 1:24,000  
IMT2 GIS  
8/2/2018  
03:04 hrs





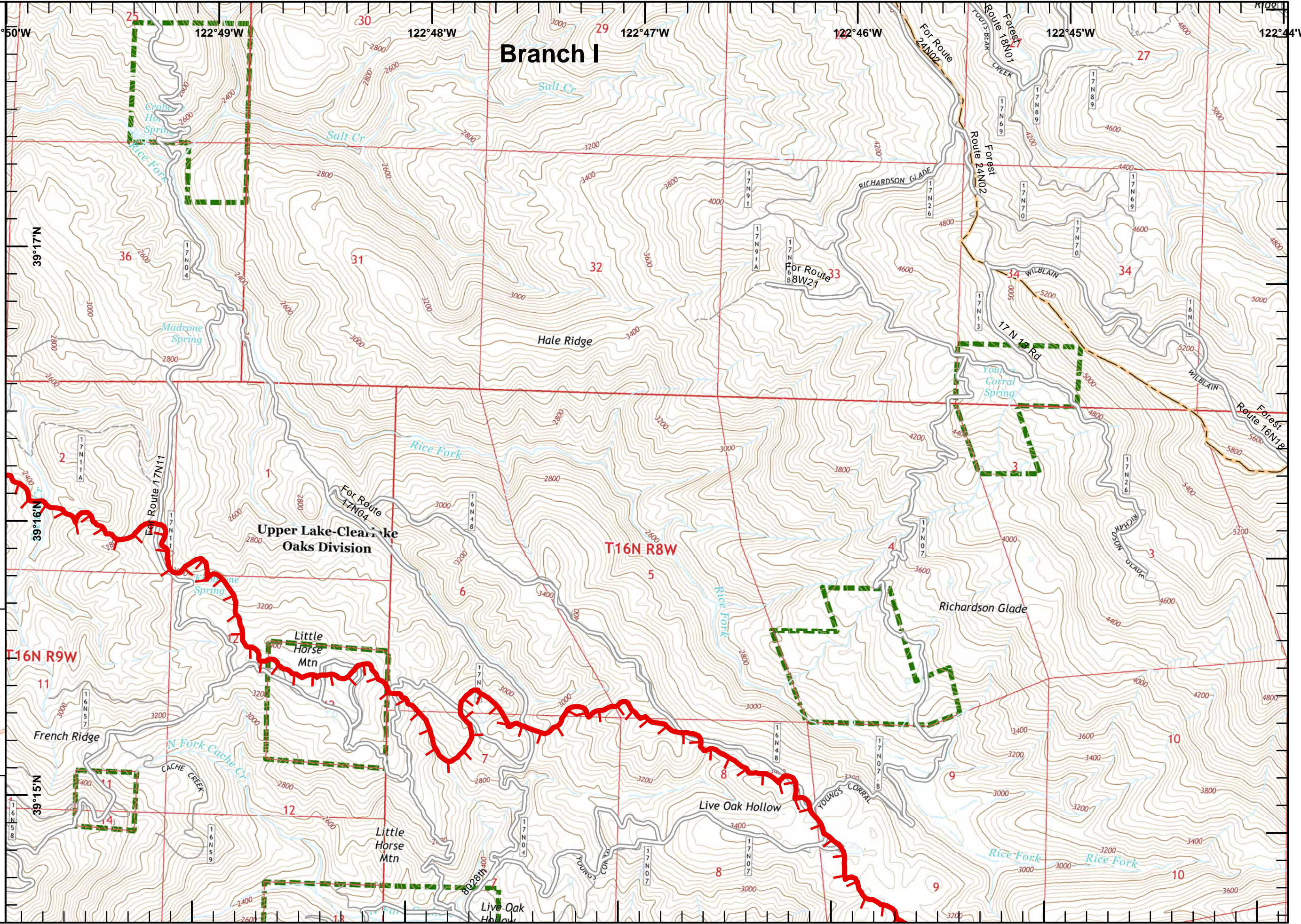
**IAP MAP**  
Ranch Fire  
Mendocino Complex  
CA-MEU 008674  
0700 - 0700  
August 2, 2018  
Page 9 of 34

Uncontrolled Fire Edge  
 USDA Forest Service

1	2	3	4			
5	6	7	8	9	10	11
12	13	14	15	16	17	18
19	20	21	22	23	24	25
26	27	28	29	30	31	32
					33	34



North arrow and scale bar (0 to 0.5 miles).  
Scale: 1:24,000  
IMT2 GIS 8/2/2018 03:04 hrs






**IAP MAP**  
Ranch Fire  
Mendocino Complex  
CA-MEU 008674  
0700 - 0700  
August 2, 2018  
Page 10 of 34


 Branch Break

 USDA Forest Service

1	2	3	4		
5	6	7	8	9	10
11	12	13	14	15	16
17	18	19	20	21	22
23	24	25	26	27	28
29	30	31	32	33	34



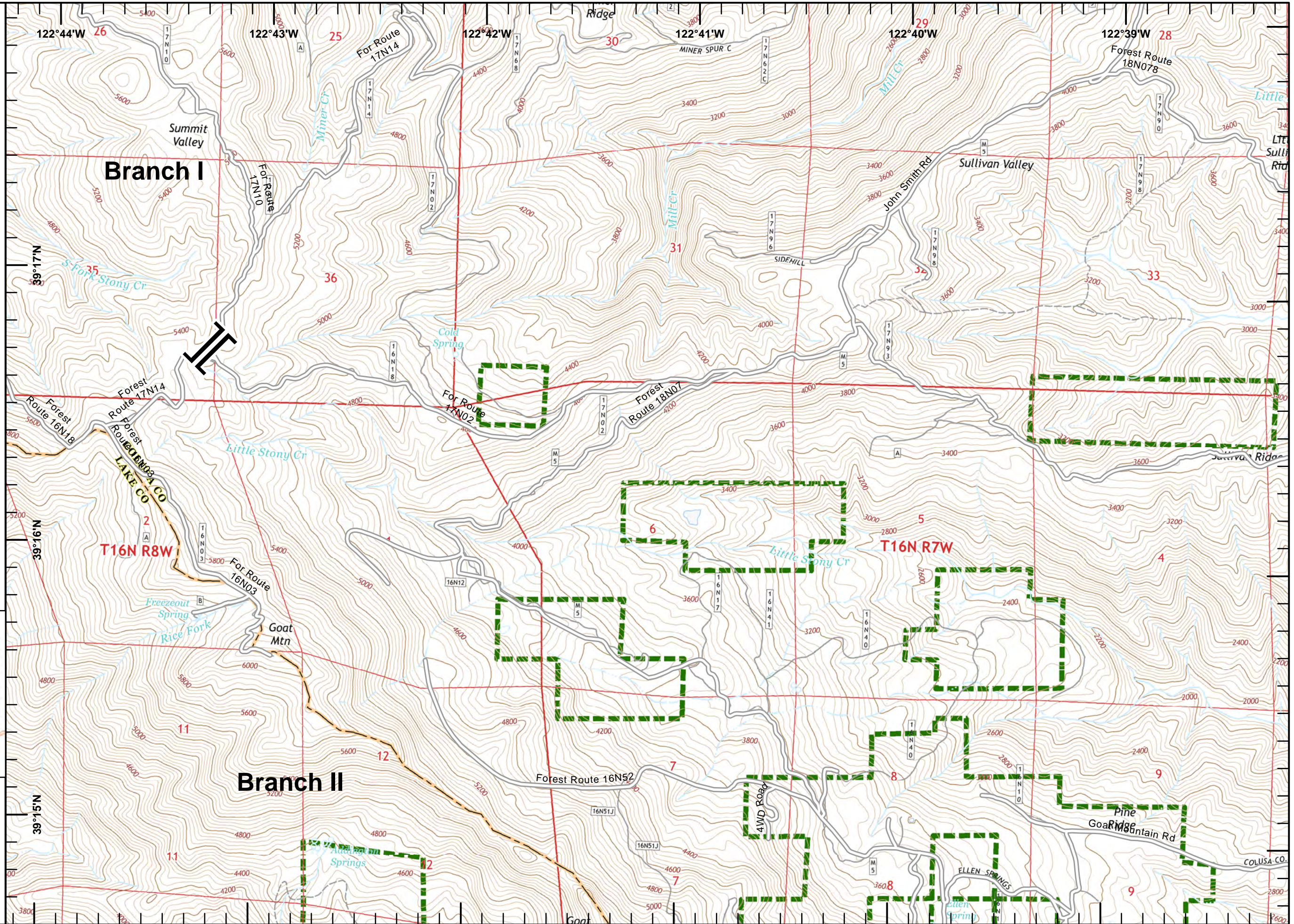




Miles  
0 0.125 0.25 0.5


1:24,000

IMT2 GIS  
8/2/2018  
03:05 hrs







**IAP MAP**  
**Ranch Fire**  
**Mendocino Complex**  
**CA-MEU 008674**  
 0700 - 0700  
 August 2, 2018  
 Page 11 of 34

 USDA Forest Service

1	2	3	4
5	6	7	8
9	10	11	12
13	14	15	16
17	18	19	20
21	22	23	24
25	26	27	28
29	30	31	32
33	34	35	36

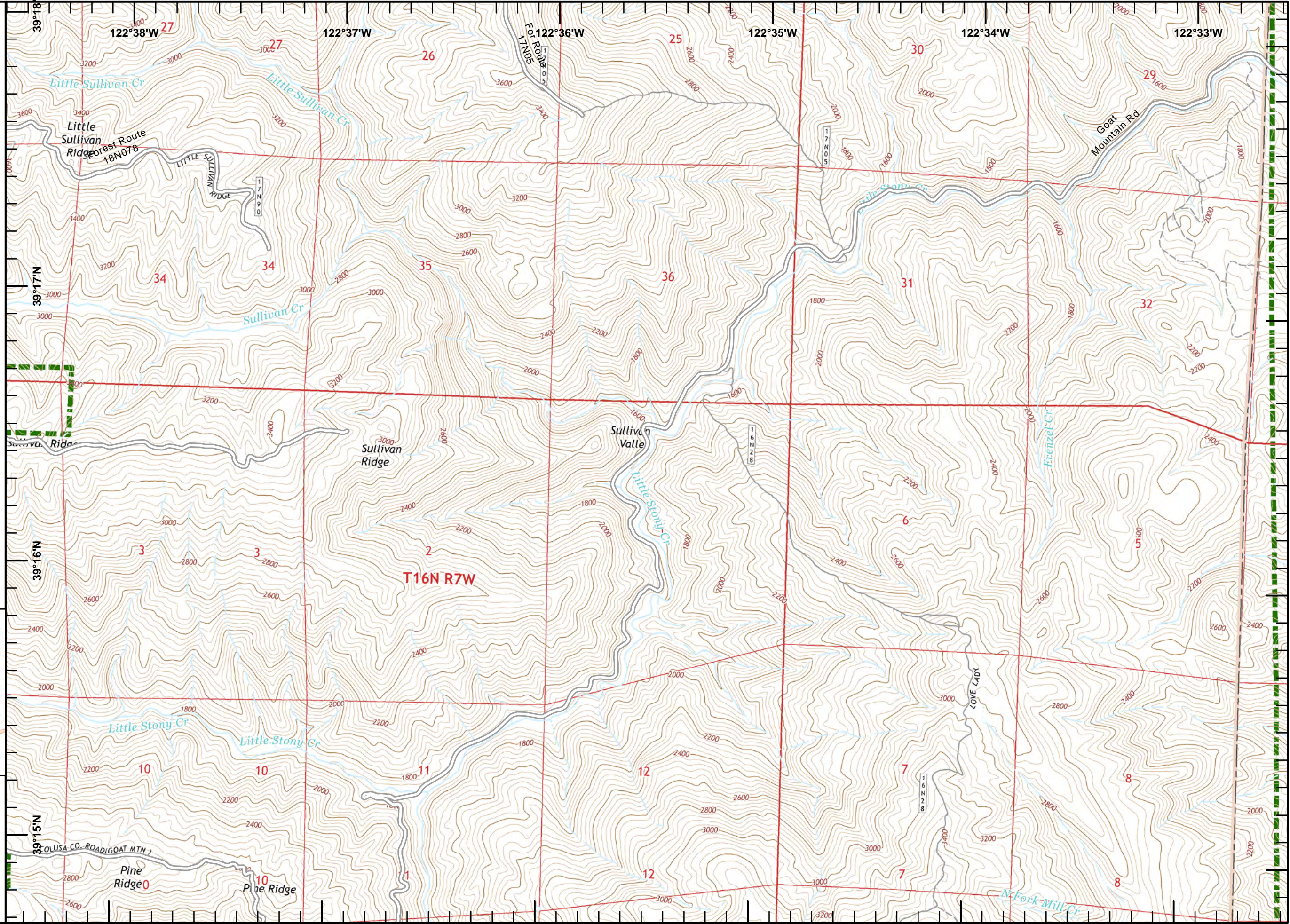


Miles  
 0 0.125 0.25 0.5

**1:24,000**

IMT2 GIS  
 8/2/2018  
 03:05 hrs





**IAP MAP**  
**Ranch Fire**  
**Mendocino Complex**  
**CA-MEU 008674**  
 0700 - 0700  
 August 2, 2018  
 Page 12 of 34

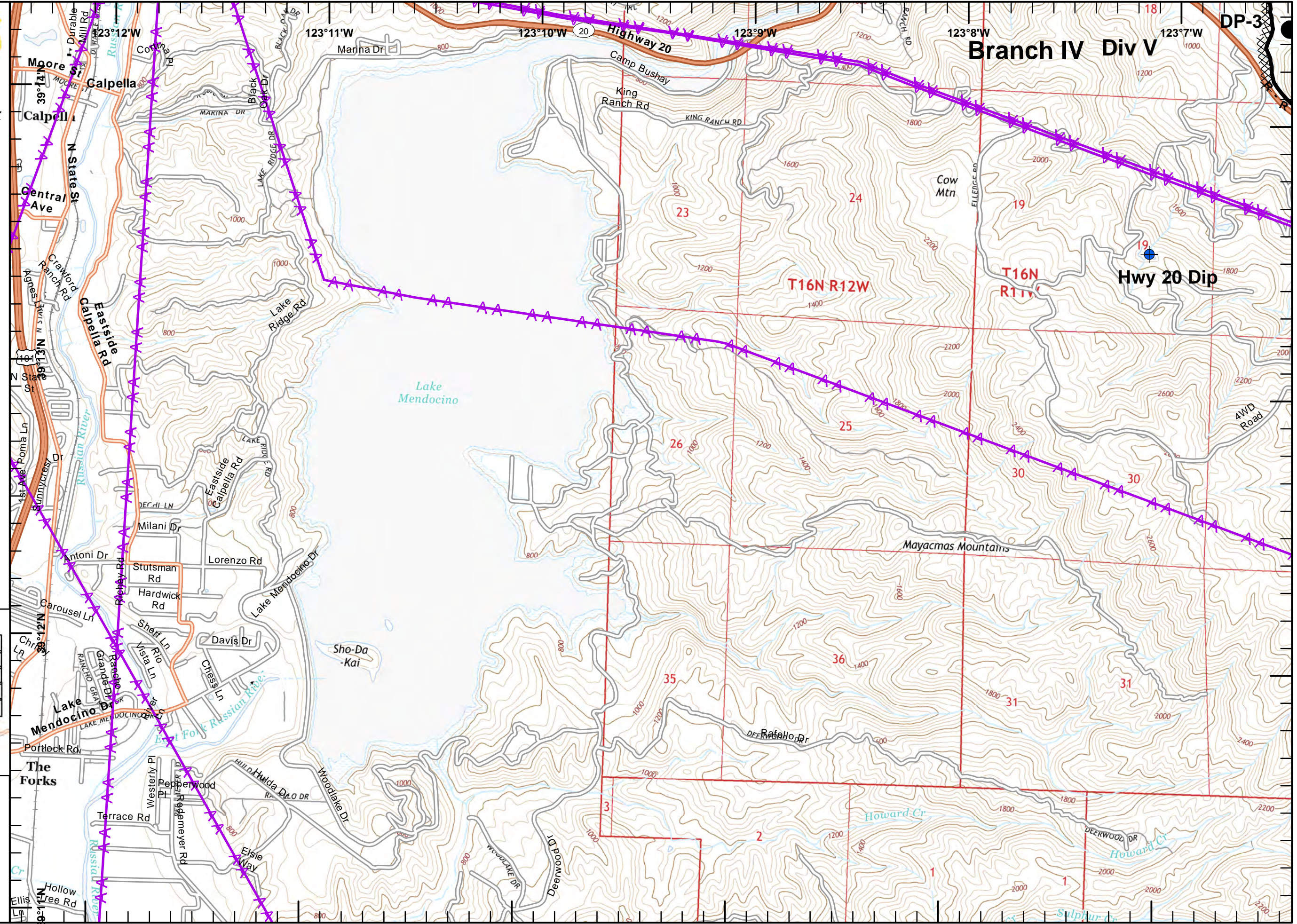
- Dip Site
- Drop Point
- Completed Line
- Completed Dozer Line
- Road as Completed Line
- Aerial Hazard

1	2	3	4
5	6	7	8
9	10	11	12
13	14	15	16
17	18	19	20
21	22	23	24
25	26	27	28
29	30	31	32
33	34		

Miles  
 0 0.125 0.25 0.5

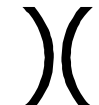





**1:24,000**

IMT2 GIS  
 8/2/2018  
 03:05 hrs






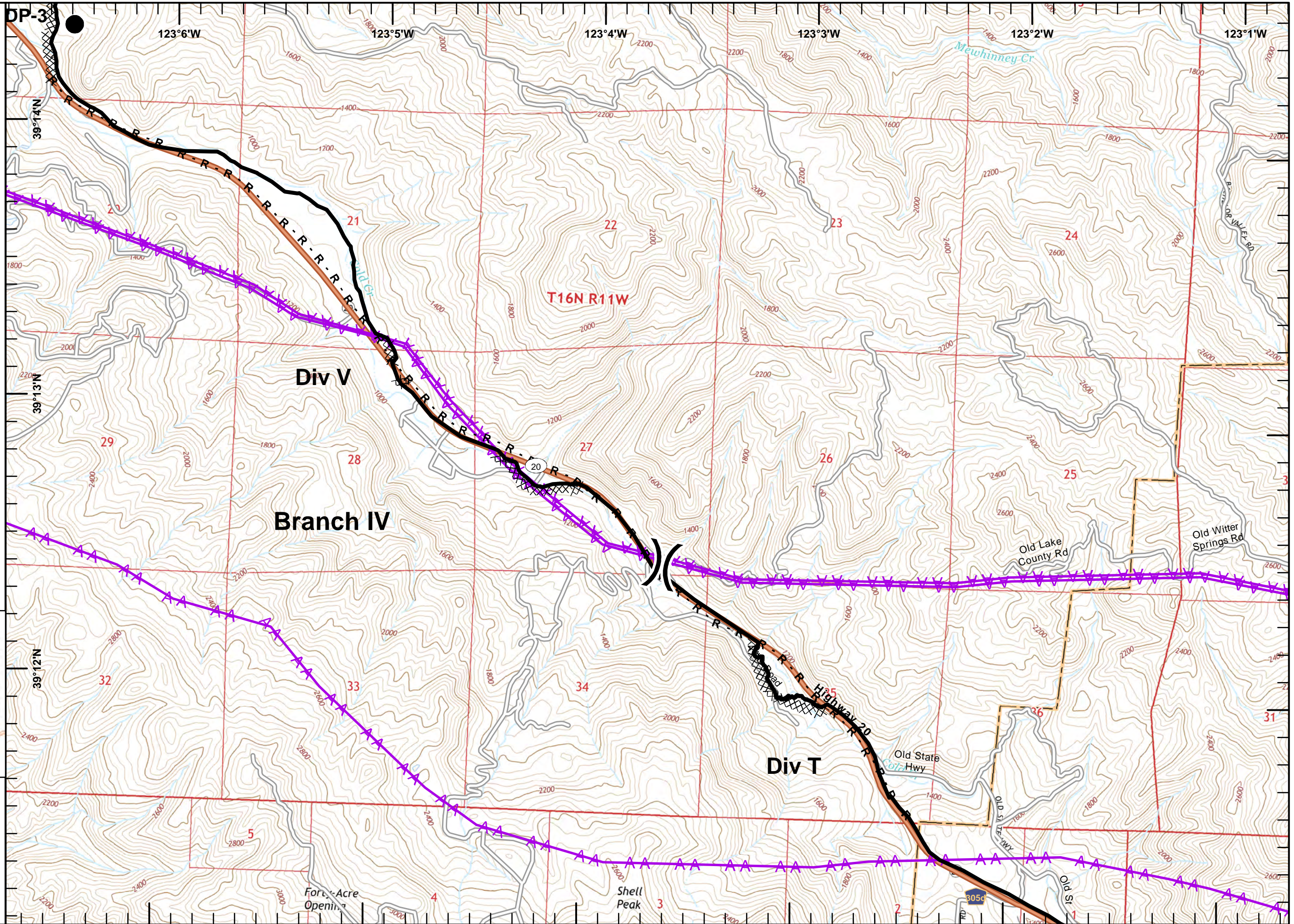
**IAP MAP**  
**Ranch Fire**  
**Mendocino Complex**  
**CA-MEU 008674**  
 0700 - 0700  
 August 2, 2018  
 Page 13 of 34

-  Division Break
-  Drop Point
-  Completed Line
-  Completed Dozer Line
-  Road as Completed Line
-  Aerial Hazard

1	2	3	4
5	6	7	8
9	10	11	12
13	14	15	16
17	18	19	20
21	22	23	24
25	26	27	28
29	30	31	32
33	34		










Miles  
 0 0.125 0.25 0.5  
**1:24,000**  
 IMT2 GIS  
 8/2/2018  
 03:05 hrs





**IAP MAP**  
**Ranch Fire**  
**Mendocino Complex**  
**CA-MEU 008674**  
 0700 - 0700  
 August 2, 2018  
 Page 14 of 34

-  Dip Site
-  Uncontrolled Fire Edge
-  Completed Line
-  Completed Dozer Line
-  Equipment Avoidance Areas
-  Aerial Hazard
-  USDA Forest Service


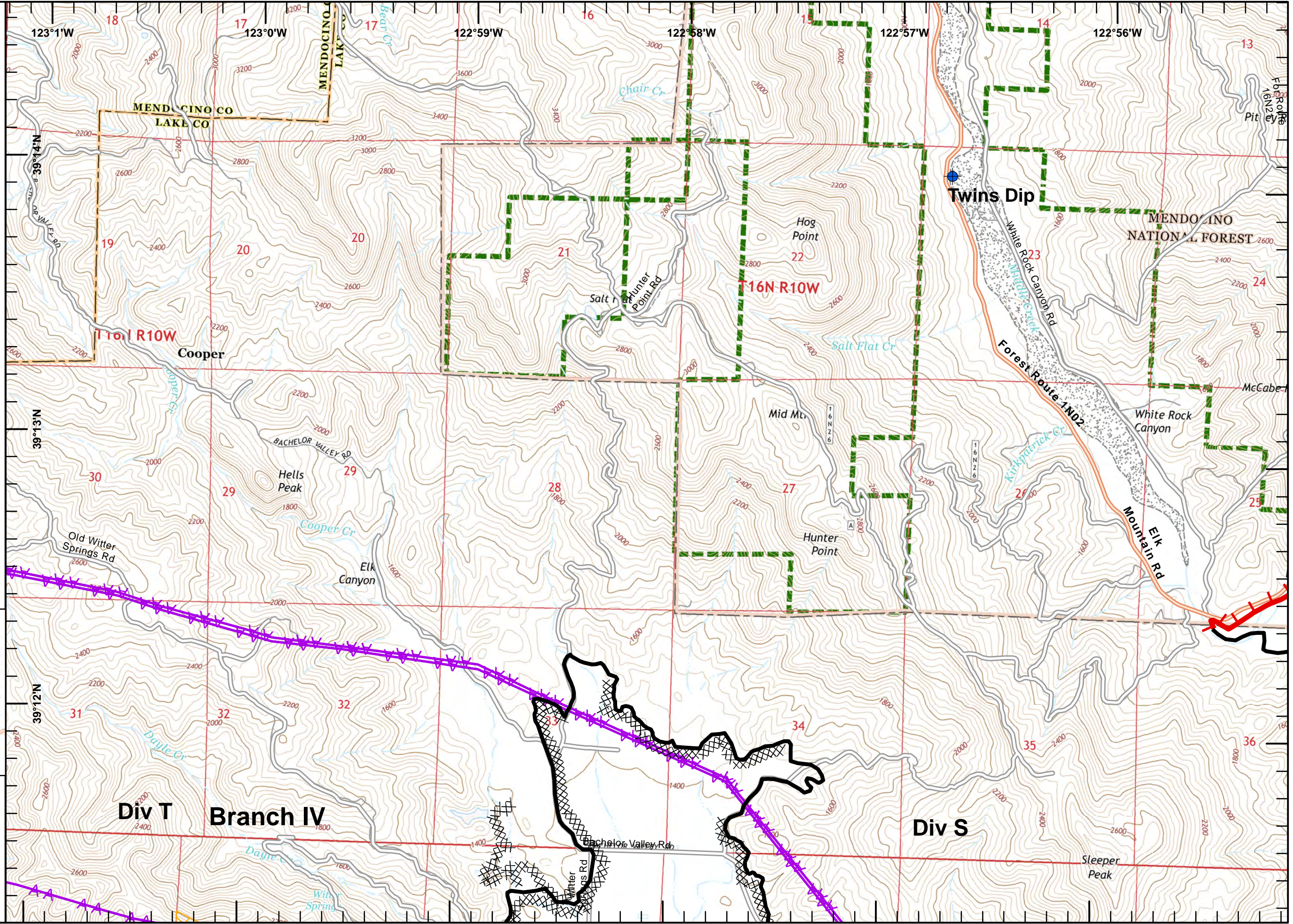
1	2	3	4
5	6	7	8
12	13	14	15
19	20	21	22
26	27	28	29
33	34	20	



IMT2 GIS  
 8/2/2018  
 03:05 hrs

1:24,000

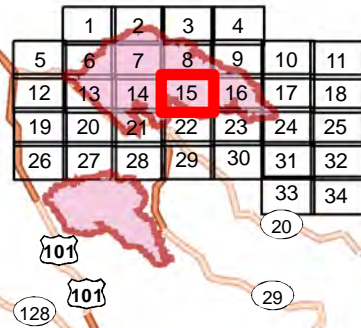
Miles  
 0 0.125 0.25 0.5

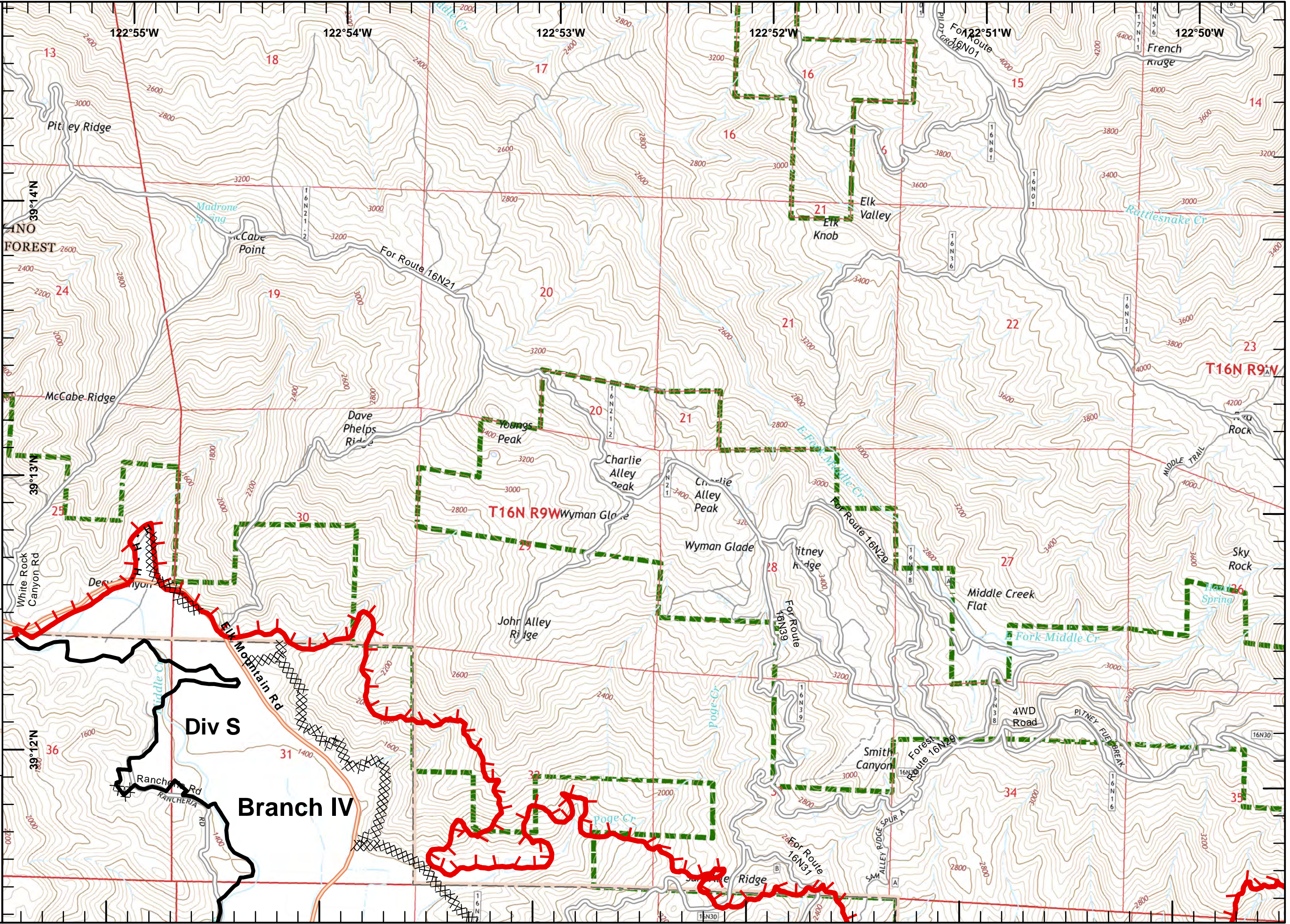


**IAP MAP**  
**Ranch Fire**  
**Mendocino Complex**  
**CA-MEU 008674**  
0700 - 0700  
August 2, 2018  
Page 15 of 34

- Uncontrolled Fire Edge
- Completed Line
- Completed Dozer Line
- Completed Hand Line
- USDA Forest Service



Miles  
0 0.125 0.25 0.5  
1:24,000  
IMT2 GIS  
8/2/2018  
03:05 hrs







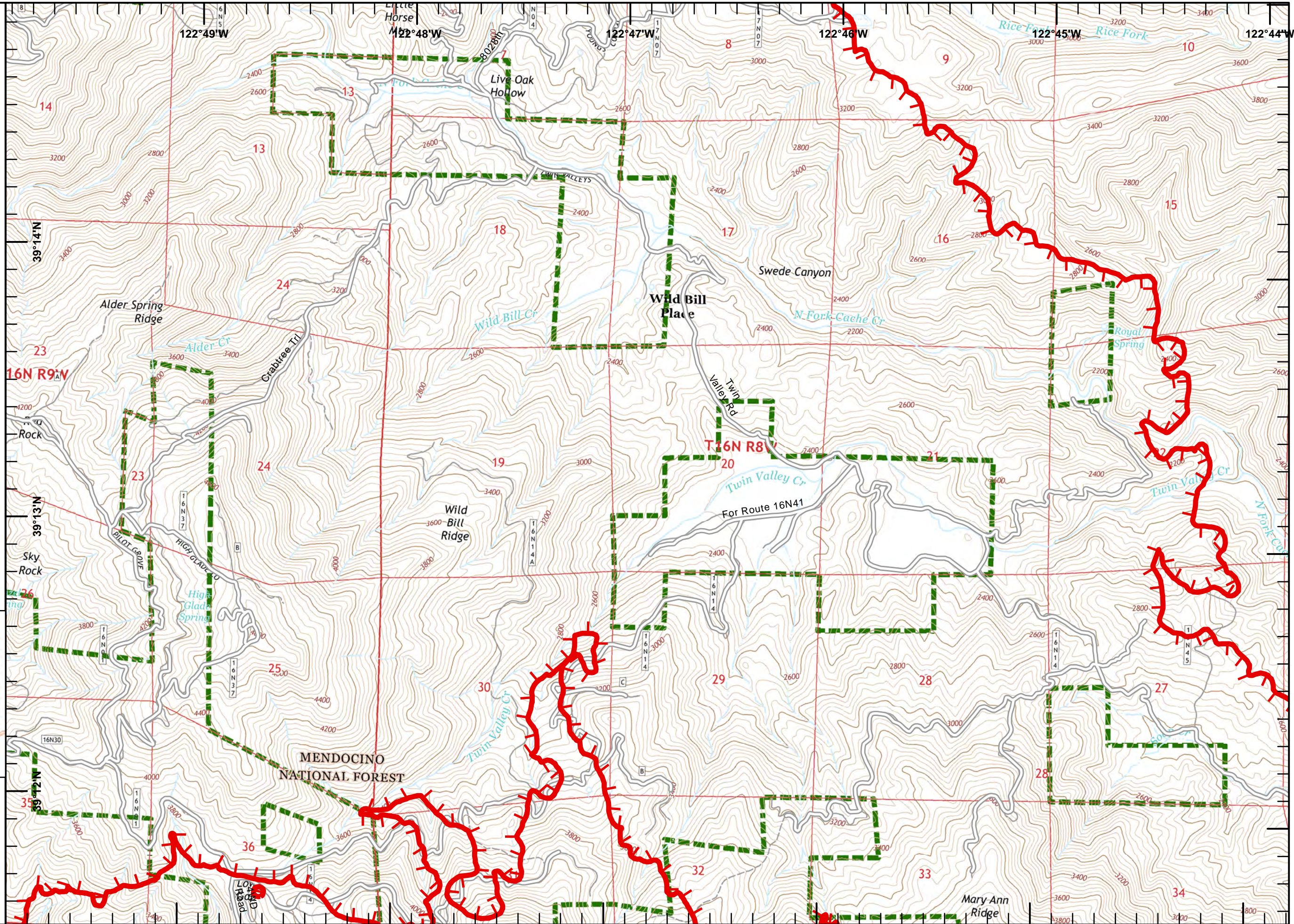
**IAP MAP**  
**Ranch Fire**  
**Mendocino Complex**  
**CA-MEU 008674**  
 0700 - 0700  
 August 2, 2018  
 Page 16 of 34

Uncontrolled Fire Edge  
 USDA Forest Service

1	2	3	4
5	6	7	8
9	10	11	12
13	14	15	16
17	18	19	20
21	22	23	24
25	26	27	28
29	30	31	32
33	34	35	36



North arrow and scale bar (0 to 0.5 Miles).  
 Scale: 1:24,000  
 Metadata: IMT2 GIS, 8/2/2018, 03:06 hrs





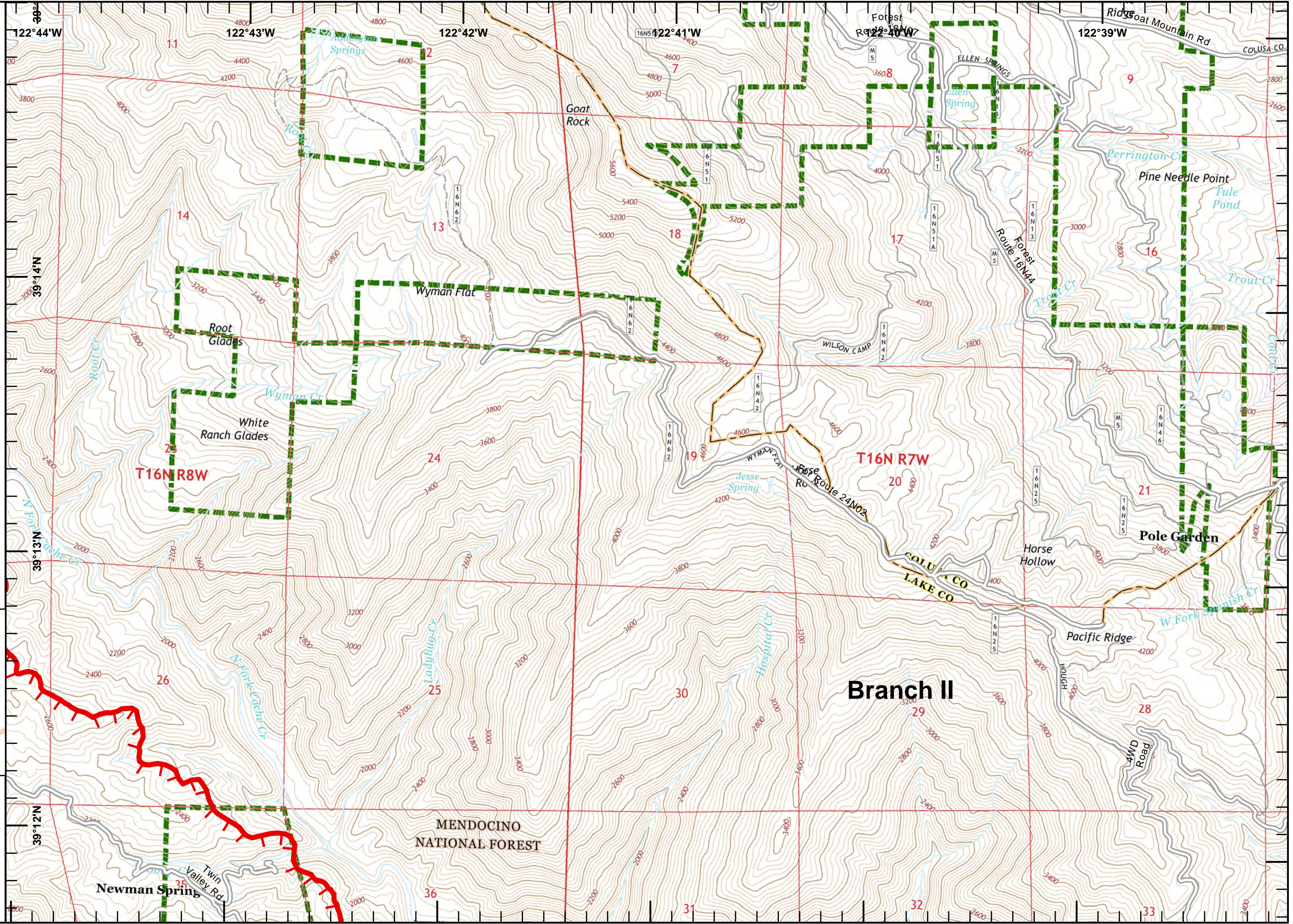
**IAP MAP**  
**Ranch Fire**  
**Mendocino Complex**  
**CA-MEU 008674**  
0700 - 0700  
August 2, 2018  
Page 17 of 34

 Uncontrolled Fire Edge  
 USDA Forest Service

1	2	3	4
5	6	7	8
9	10	11	12
13	14	15	16
17	18	19	20
21	22	23	24
25	26	27	28
29	30	31	32
33	34	35	36




North arrow and scale bar (0 to 0.5 miles).  
Scale: 1:24,000  
IMT2 GIS 8/2/2018 03:06 hrs







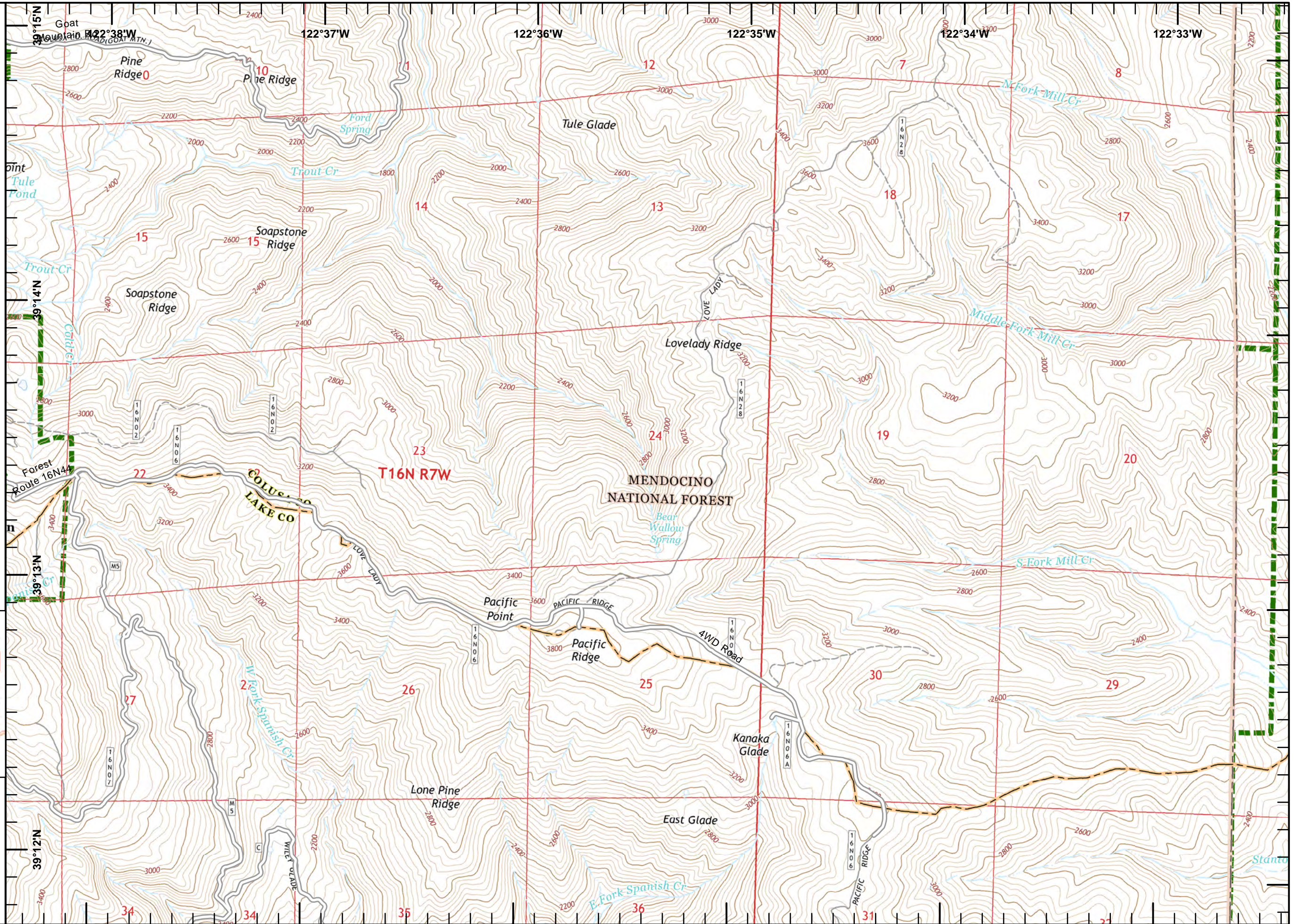
**IAP MAP**  
**Ranch Fire**  
**Mendocino Complex**  
**CA-MEU 008674**  
0700 - 0700  
August 2, 2018  
Page 18 of 34

 USDA Forest Service

1	2	3	4
5	6	7	8
9	10	11	12
13	14	15	16
17	18	19	20
21	22	23	24
25	26	27	28
29	30	31	32
33	34	35	36



  
  
Miles  
0 0.125 0.25 0.5  
**1:24,000**  
IMT2 GIS  
8/2/2018  
03:06 hrs





**IAP MAP**  
**Ranch Fire**  
**Mendocino Complex**  
**CA-MEU 008674**  
 0700 - 0700  
 August 2, 2018  
 Page 19 of 34

AA Aerial Hazard

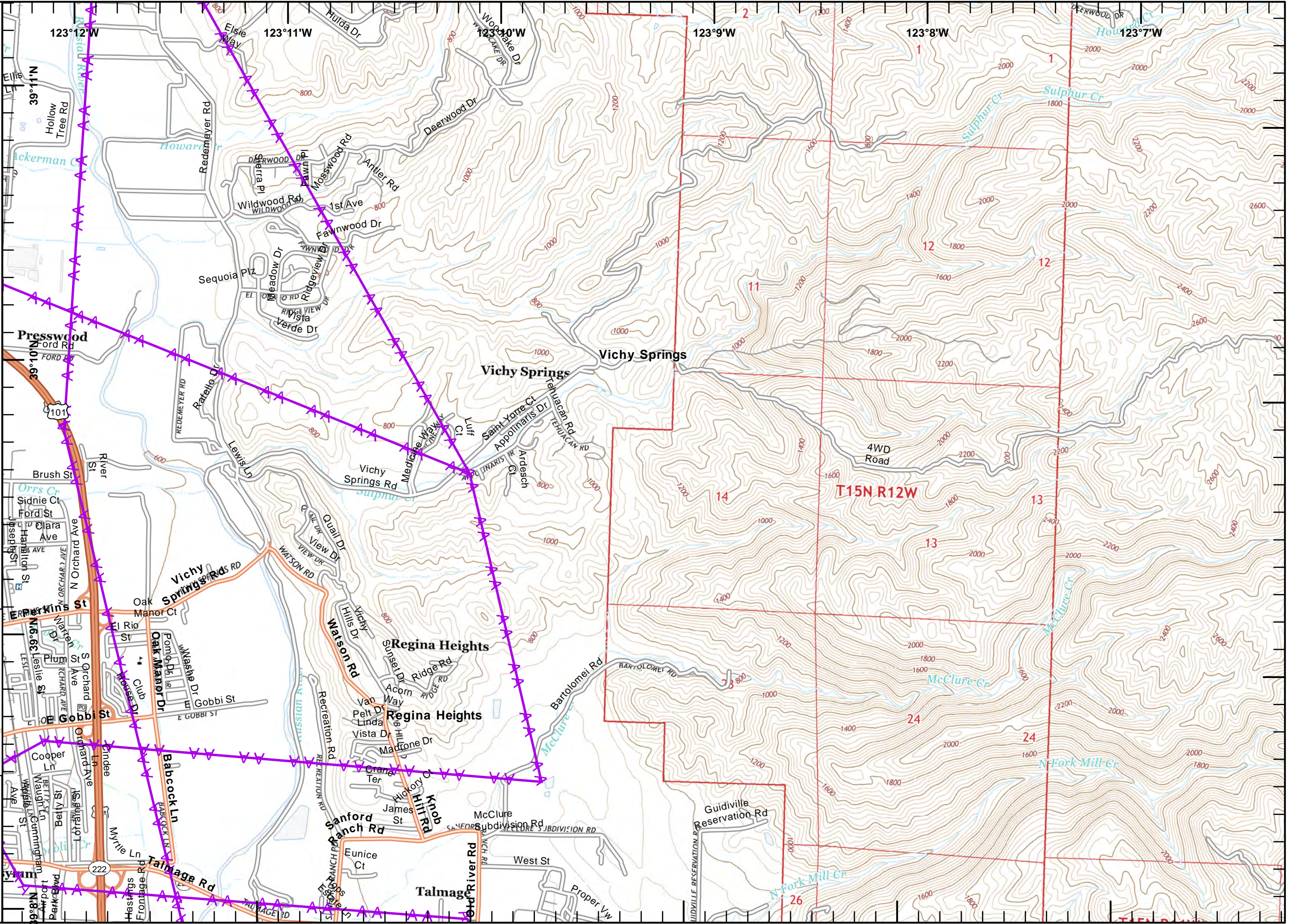
1	2	3	4
5	6	7	8
9	10	11	12
13	14	15	16
17	18	19	20
21	22	23	24
25	26	27	28
29	30	31	32
33	34		



Miles  
 0 0.125 0.25 0.5

1:24,000

IMT2 GIS  
 8/2/2018  
 03:06 hrs





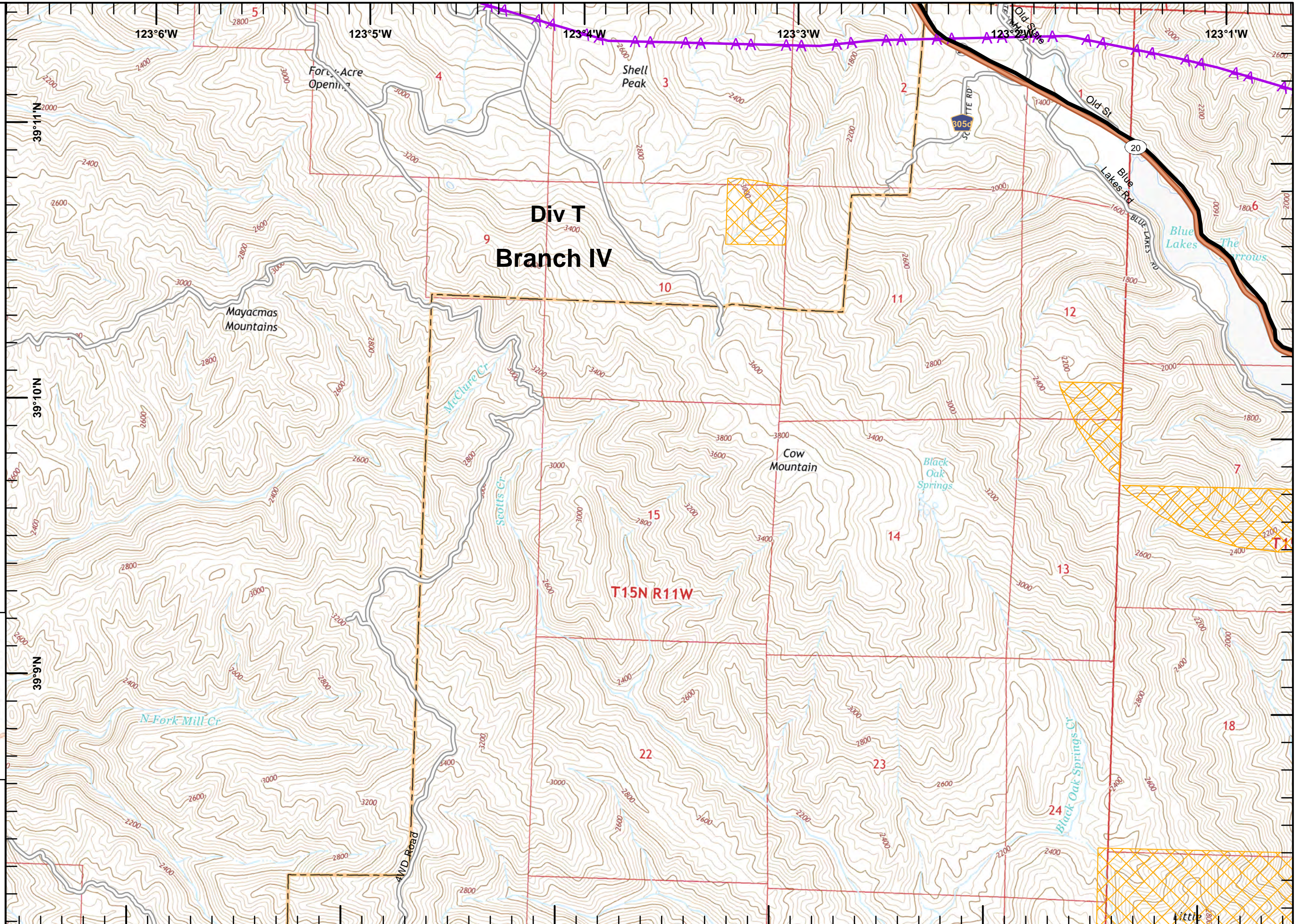
**IAP MAP**  
**Ranch Fire**  
**Mendocino Complex**  
**CA-MEU 008674**  
 0700 - 0700  
 August 2, 2018  
 Page 20 of 34

- Completed Line
- Equipment Avoidance Areas
- Aerial Hazard

1	2	3	4		
5	6	7	8	9	10
11	12	13	14	15	16
17	18	19	20	21	22
23	24	25	26	27	28
29	30	31	32	33	34



Miles  
 0 0.125 0.25 0.5  
**1:24,000**  
 IMT2 GIS  
 8/2/2018  
 03:06 hrs





**IAP MAP**  
**Ranch Fire**  
**Mendocino Complex**  
**CA-MEU 008674**  
 0700 - 0700  
 August 2, 2018  
 Page 21 of 34

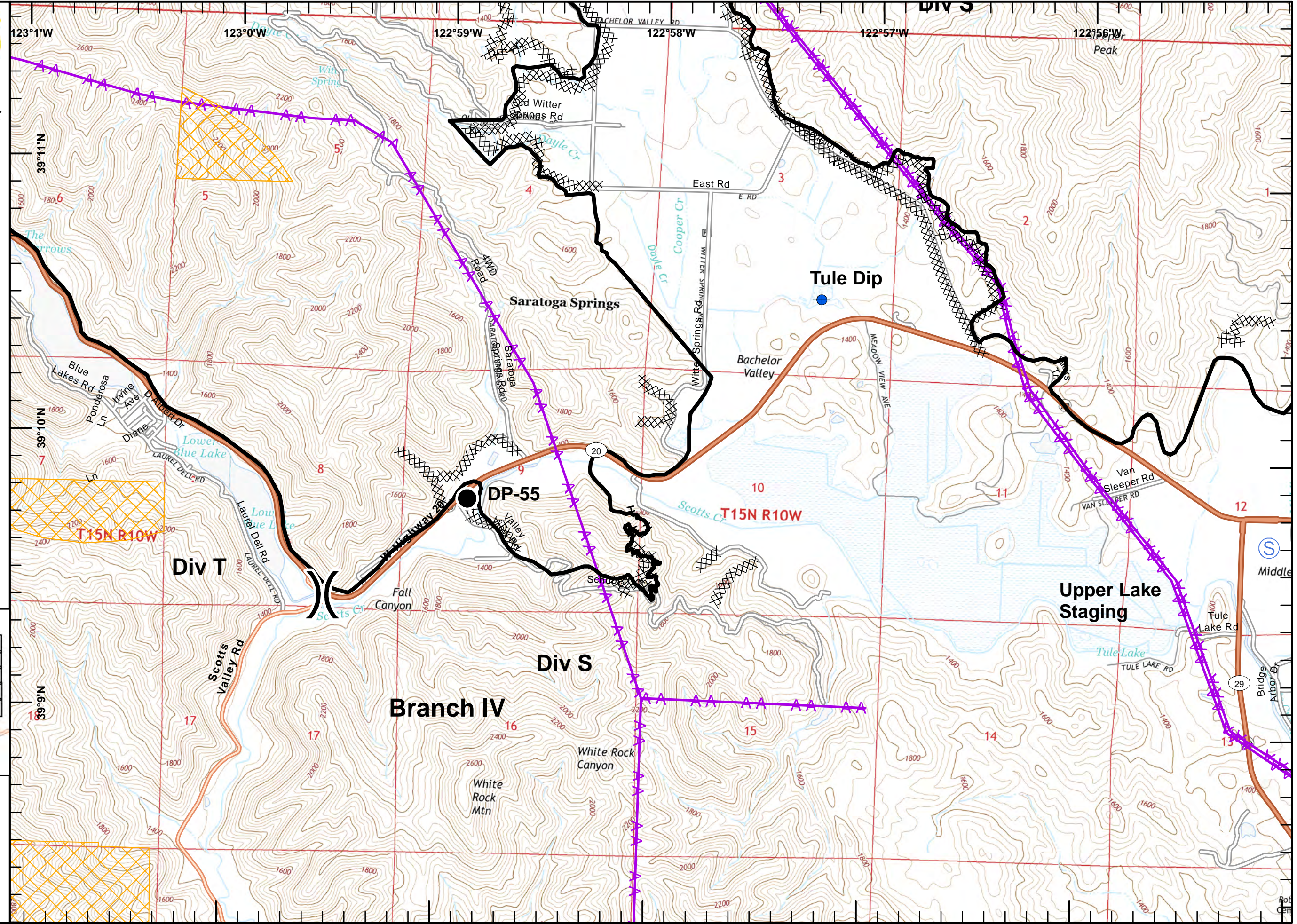
- Division Break
- Dip Site
- Drop Point
- Staging Area
- Completed Line
- Completed Dozer Line
- Completed Hand Line
- Equipment Avoidance Areas
- Aerial Hazard

1	2	3	4
5	6	7	8
9	10	11	12
13	14	15	16
17	18	19	20
21	22	23	24
25	26	27	28
29	30	31	32
33	34		

Miles  
0 0.125 0.25 0.5

1:24,000

IMT2 GIS  
8/2/2018  
03:06 hrs





**IAP MAP**  
**Ranch Fire**  
**Mendocino Complex**  
**CA-MEU 008674**  
 0700 - 0700  
 August 2, 2018  
 Page 22 of 34

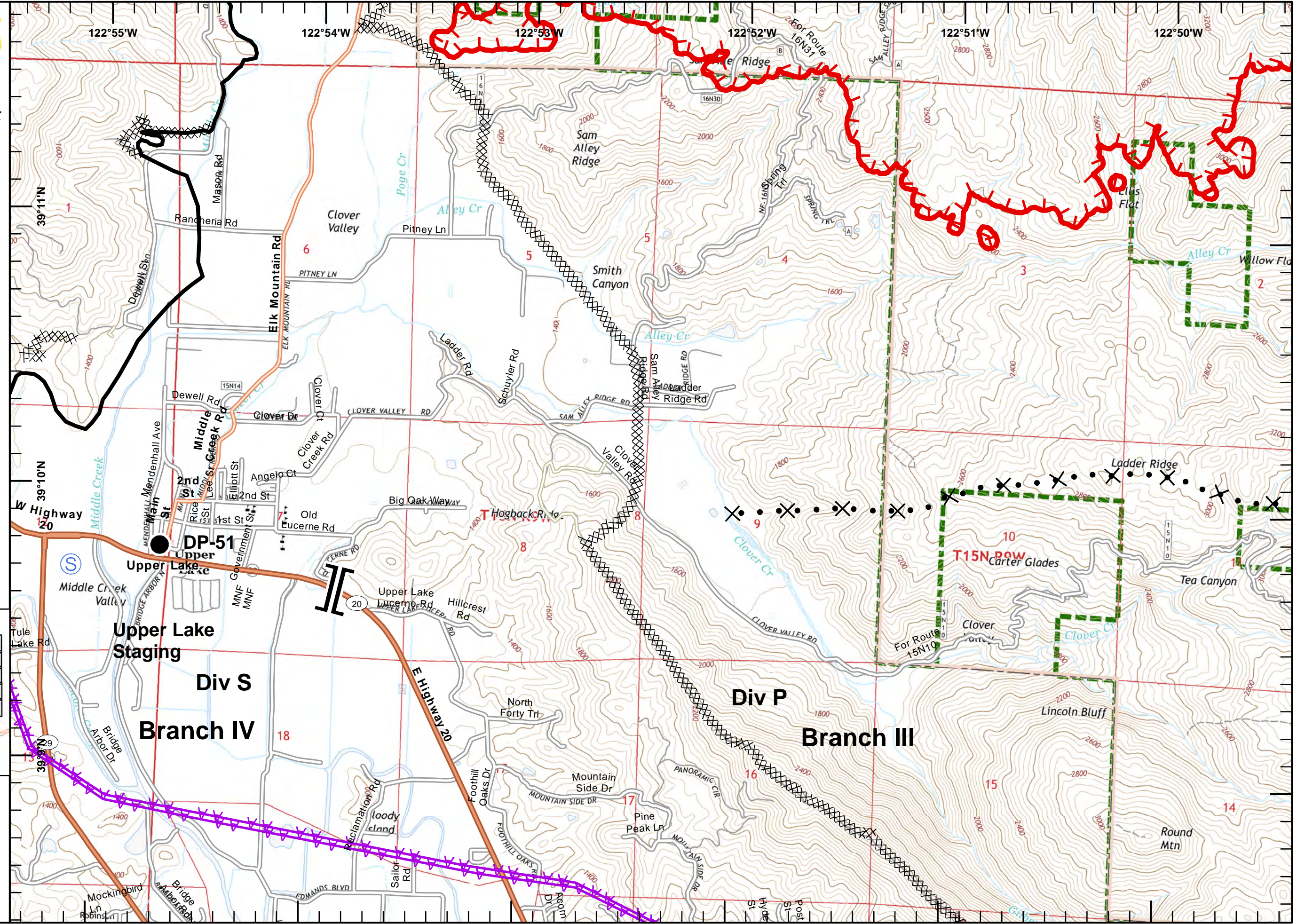
- Branch Break
- Drop Point
- Staging Area
- Uncontrolled Fire Edge
- Completed Line
- Completed Dozer Line
- Proposed Dozer Line
- Aerial Hazard
- USDA Forest Service

1	2	3	4
5	6	7	8
9	10	11	12
13	14	15	16
17	18	19	20
21	22	23	24
25	26	27	28
29	30	31	32
33	34	20	

Miles  
 0 0.125 0.25 0.5

**1:24,000**

IMT2 GIS  
 8/2/2018  
 03:07 hrs





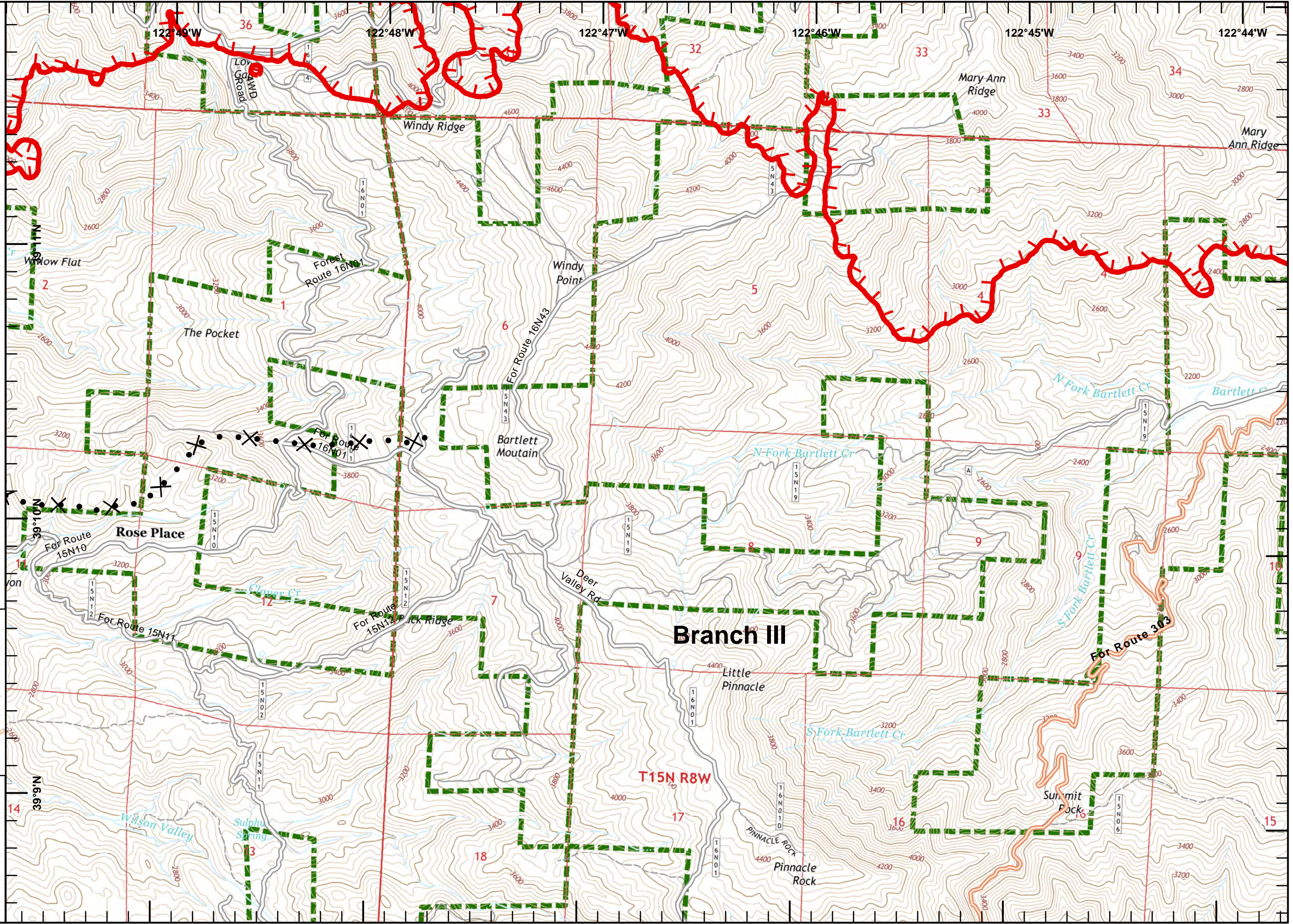
**IAP MAP**  
**Ranch Fire**  
**Mendocino Complex**  
**CA-MEU 008674**  
 0700 - 0700  
 August 2, 2018  
 Page 23 of 34

- Uncontrolled Fire Edge
- Proposed Dozer Line
- USDA Forest Service

1	2	3	4
5	6	7	8
9	10	11	12
13	14	15	16
17	18	19	20
21	22	23	24
25	26	27	28
29	30	31	32
33	34	35	36



North arrow and scale bar (0 to 0.5 miles).  
 Scale: 1:24,000  
 IMT2 GIS 8/2/2018 03:07 hrs







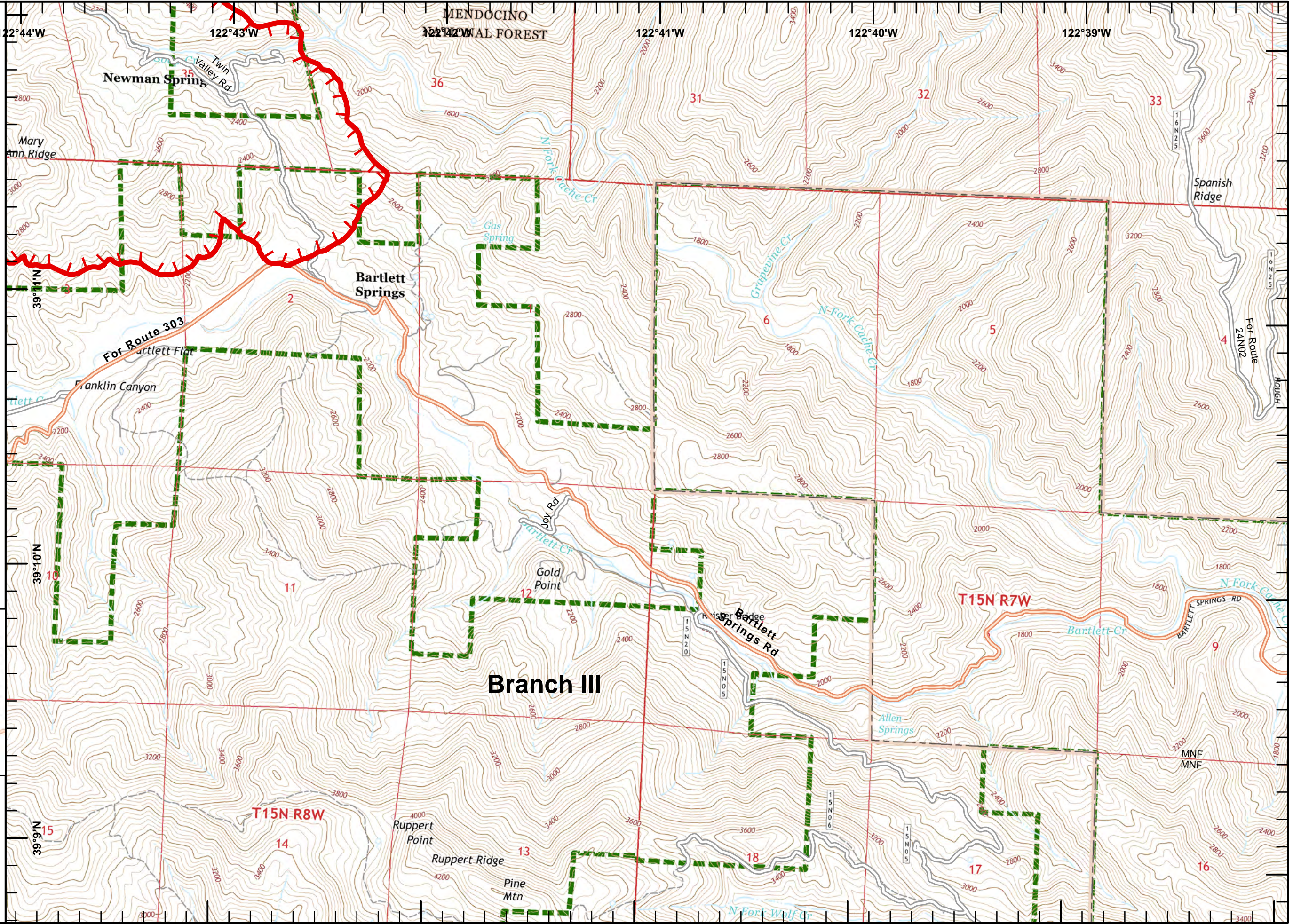
**IAP MAP**  
**Ranch Fire**  
**Mendocino Complex**  
**CA-MEU 008674**  
0700 - 0700  
August 2, 2018  
Page 24 of 34

 Uncontrolled Fire Edge  
 USDA Forest Service

1	2	3	4
5	6	7	8
9	10	11	12
13	14	15	16
17	18	19	20
21	22	23	24
25	26	27	28
29	30	31	32
33	34	35	36




North arrow and scale bar (0 to 0.5 miles).  
Scale: 1:24,000  
IMT2 GIS  
8/2/2018  
03:07 hrs







**IAP MAP**  
Ranch Fire  
Mendocino Complex  
CA-MEU 008674  
0700 - 0700  
August 2, 2018  
Page 25 of 34

 USDA Forest Service

1	2	3	4
5	6	7	8
9	10	11	12
13	14	15	16
17	18	19	20
21	22	23	24
25	26	27	28
29	30	31	32
33	34	35	36

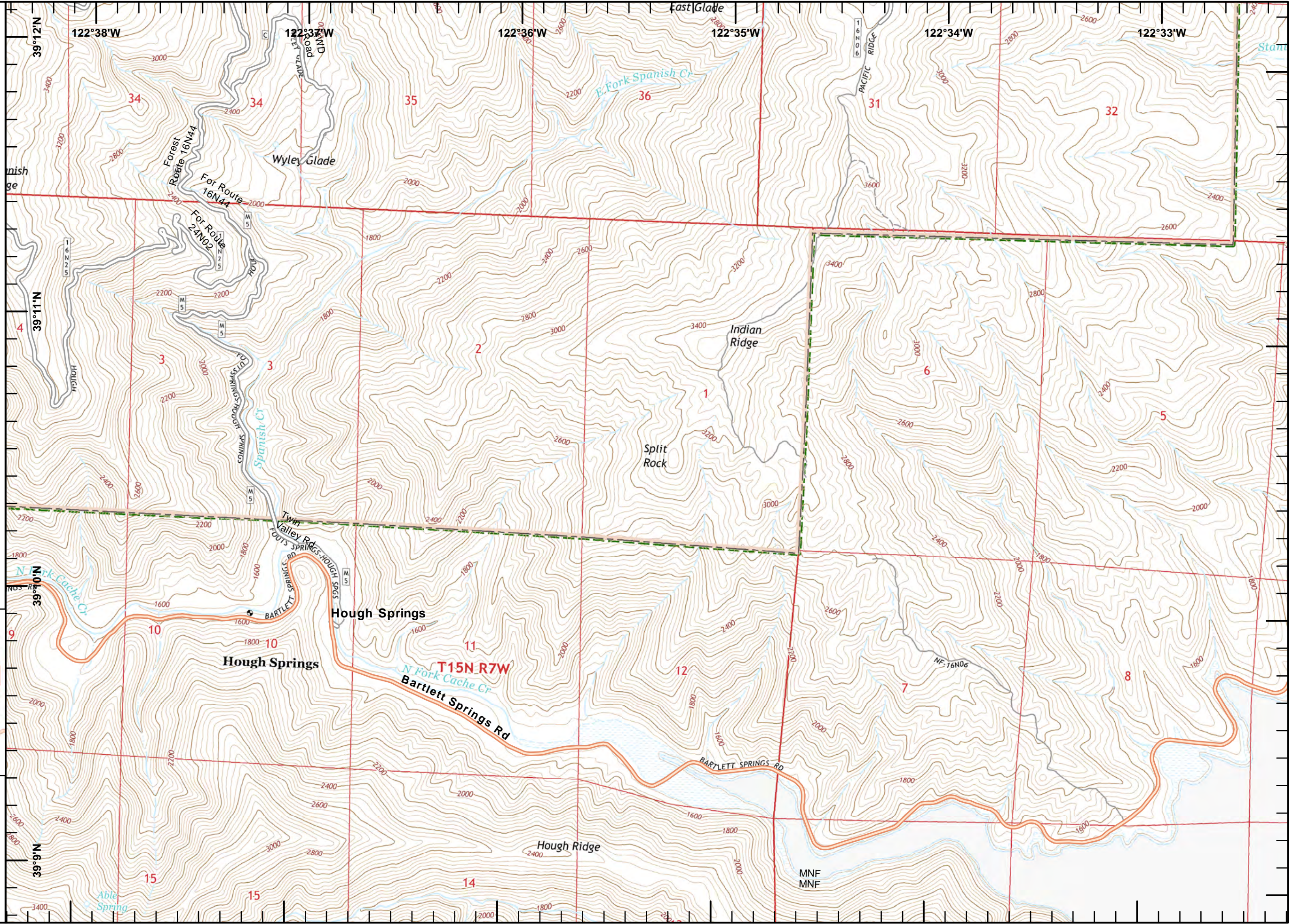


Miles  
0 0.125 0.25 0.5

1:24,000

IMT2 GIS  
8/2/2018  
03:07 hrs





**IAP MAP**  
**Ranch Fire**  
**Mendocino Complex**  
**CA-MEU 008674**  
 0700 - 0700  
 August 2, 2018  
 Page 26 of 34

- Dip Site
- Completed Dozer Line
- Aerial Hazard

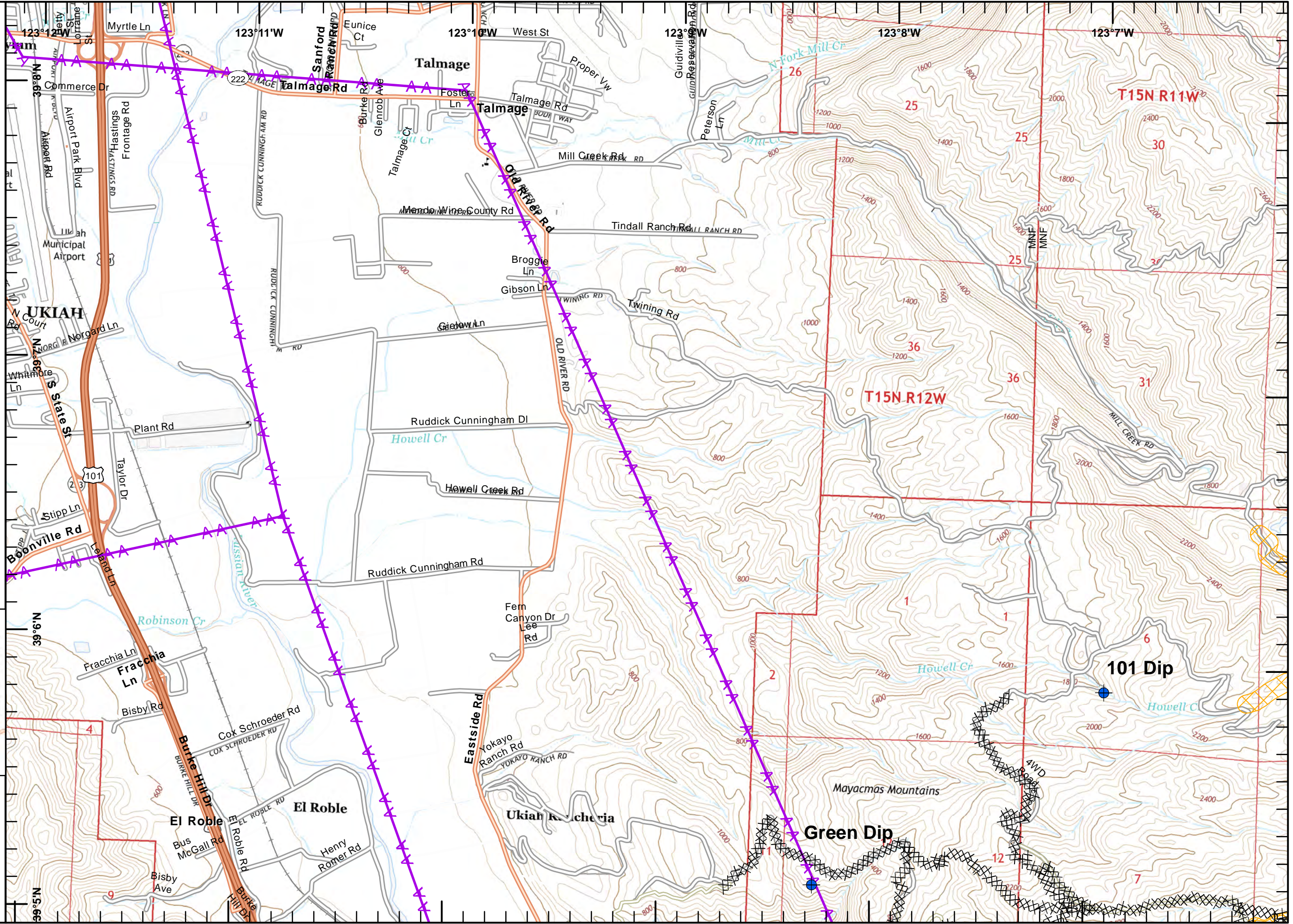
1	2	3	4
5	6	7	8
9	10	11	12
13	14	15	16
17	18	19	20
21	22	23	24
25	26	27	28
29	30	31	32
33	34	35	36



Scale: 0 0.125 0.25 0.5 Miles

1:24,000

IMT2 GIS  
8/2/2018  
03:07 hrs





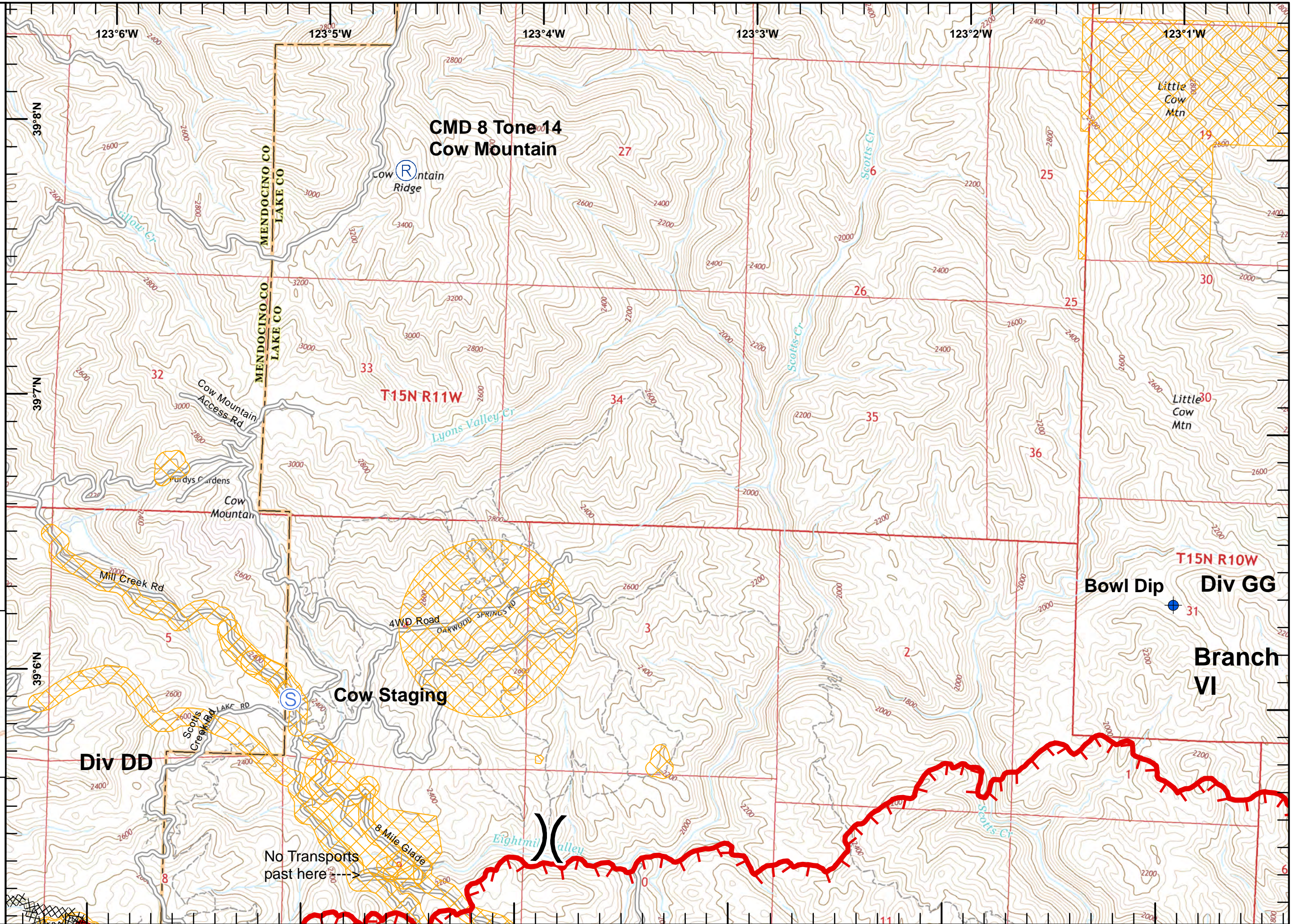
**IAP MAP**  
**Ranch Fire**  
**Mendocino Complex**  
**CA-MEU 008674**  
 0700 - 0700  
 August 2, 2018  
 Page 27 of 34

- Division Break
- Dip Site
- Repeater
- Staging Area
- Uncontrolled Fire Edge
- Completed Dozer Line
- Equipment Avoidance Areas

1	2	3	4
5	6	7	8
12	13	14	15
19	20	21	22
26	27	28	29
33	34	35	36



North arrow and scale bar (0 to 0.5 miles).  
 Scale: 1:24,000  
 IMT2 GIS 8/2/2018 03:07 hrs



No Transports  
 past here →



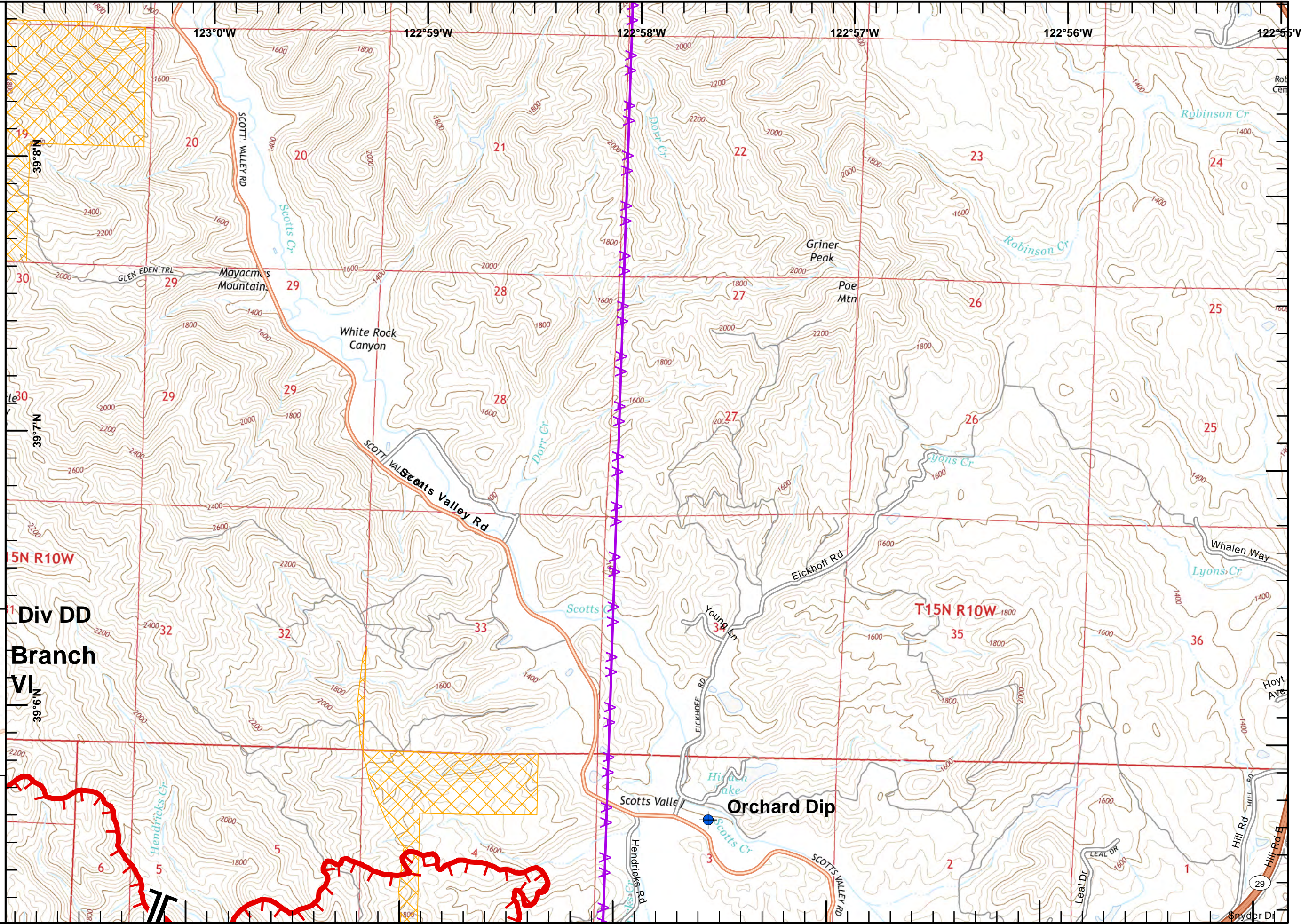
**IAP MAP**  
**Ranch Fire**  
**Mendocino Complex**  
**CA-MEU 008674**  
 0700 - 0700  
 August 2, 2018  
 Page 28 of 34

- Branch Break
- Dip Site
- Uncontrolled Fire Edge
- Equipment Avoidance Areas
- Aerial Hazard

1	2	3	4
5	6	7	8
12	13	14	15
19	20	21	22
26	27	28	29
30	31	32	33
34	35	36	37



North arrow and scale bar (0 to 0.5 miles).  
 Scale: 1:24,000  
 IMT2 GIS 8/2/2018 03:08 hrs





**IAP MAP**  
**Ranch Fire**  
**Mendocino Complex**  
**CA-MEU 008674**  
 0700 - 0700  
 August 2, 2018  
 Page 29 of 34

- Completed Dozer Line
- Road as Completed Line
- Aerial Hazard
- USDA Forest Service

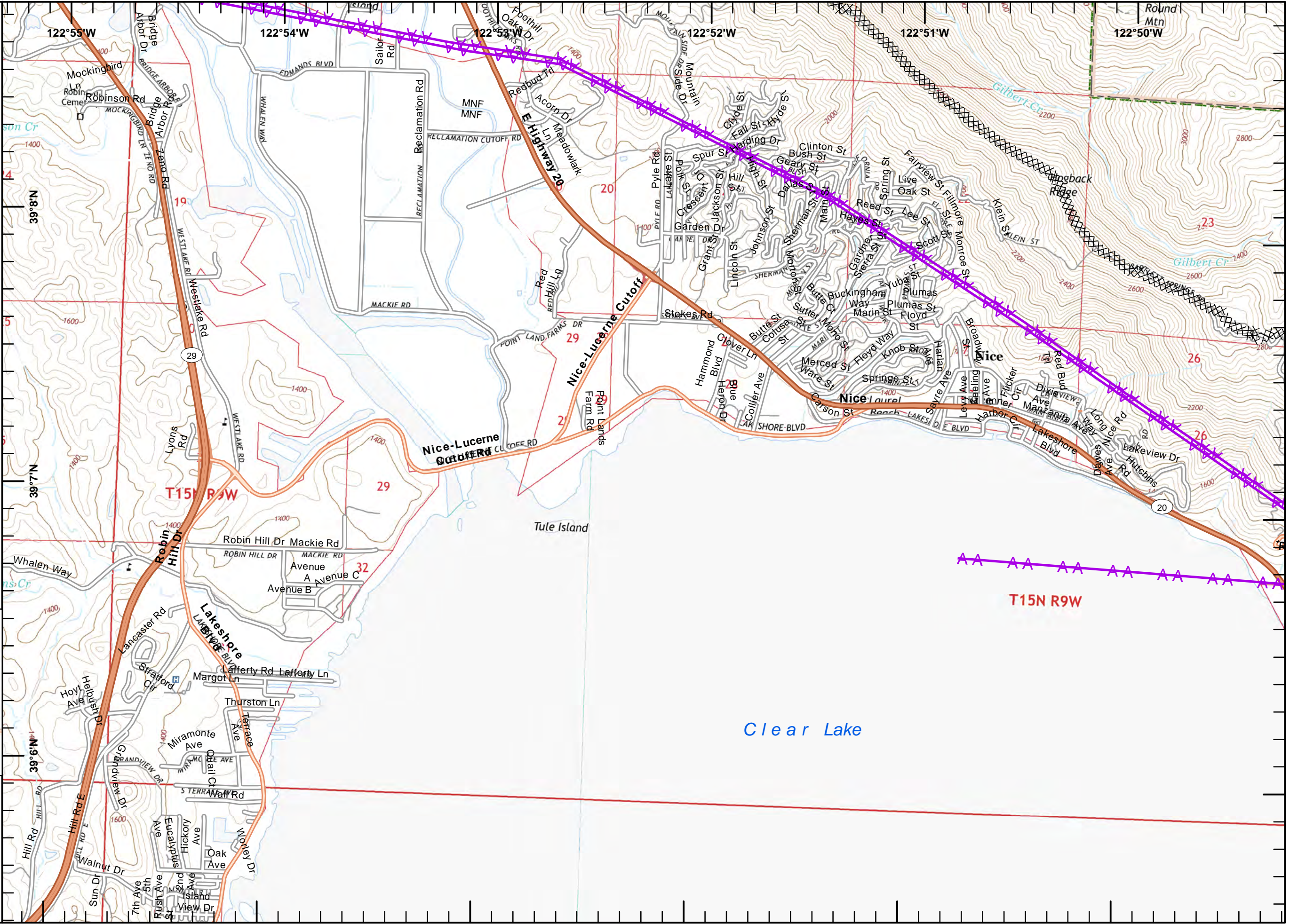
1	2	3	4
5	6	7	8
9	10	11	12
13	14	15	16
17	18	19	20
21	22	23	24
25	26	27	28
29	30	31	32
33	34		



Miles  
 0 0.125 0.25 0.5

**1:24,000**

IMT2 GIS  
 8/2/2018  
 03:08 hrs





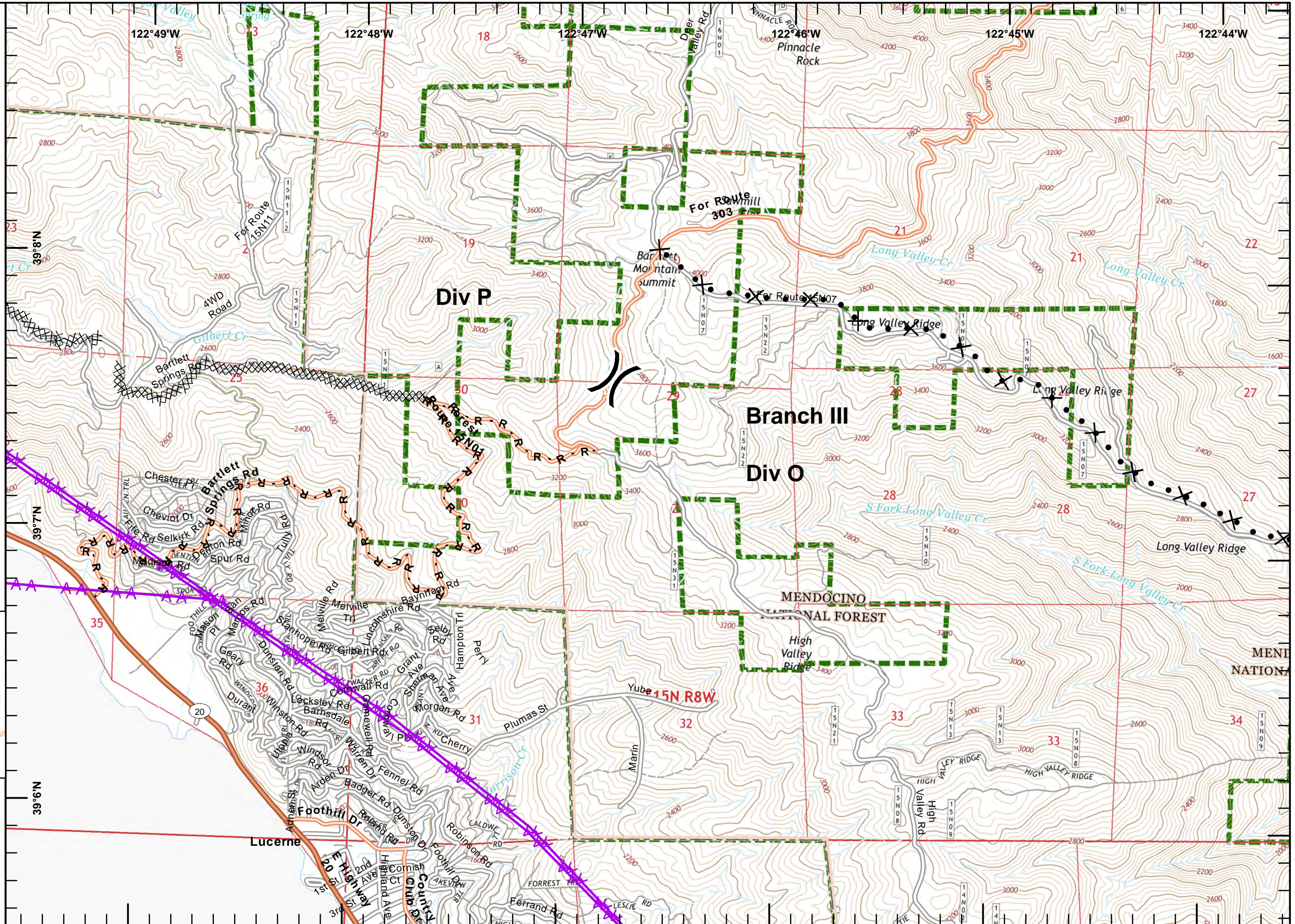
**IAP MAP**  
**Ranch Fire**  
**Mendocino Complex**  
**CA-MEU 008674**  
 0700 - 0700  
 August 2, 2018  
 Page 30 of 34

- Division Break
- Completed Dozer Line
- Road as Completed Line
- Proposed Dozer Line
- Aerial Hazard
- USDA Forest Service

1	2	3	4
5	6	7	8
9	10	11	12
13	14	15	16
17	18	19	20
21	22	23	24
25	26	27	28
29	30	31	32
33	34	35	36



North arrow and scale bar (0 to 0.5 miles).  
 Scale: 1:24,000  
 IMT2 GIS 8/2/2018 03:08 hrs





**IAP MAP**  
**Ranch Fire**  
**Mendocino Complex**  
**CA-MEU 008674**  
 0700 - 0700  
 August 2, 2018  
 Page 31 of 34

- R - R - Road as Completed Line
- Proposed Dozer Line
- ▭ USDA Forest Service

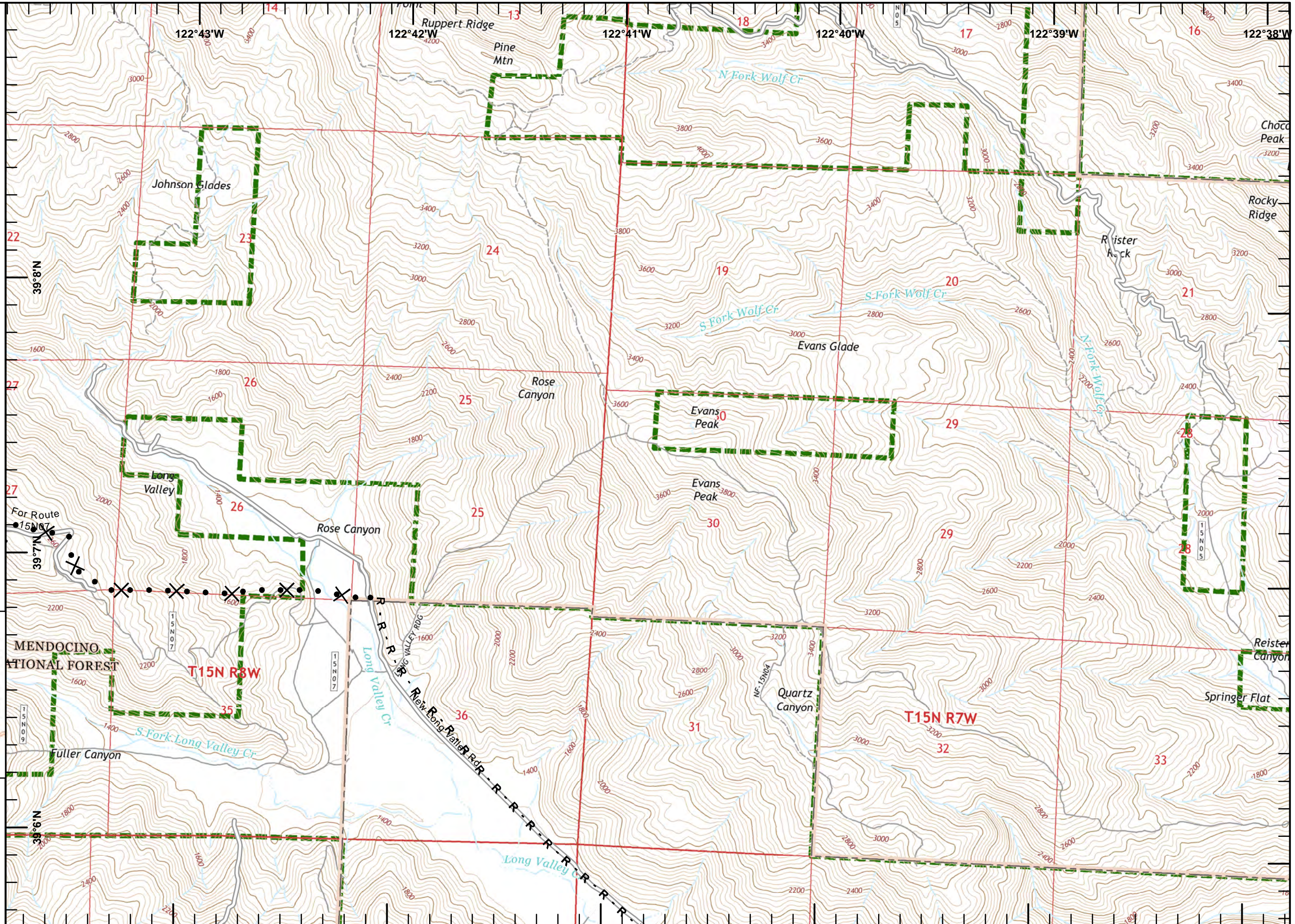
1	2	3	4
5	6	7	8
12	13	14	15
19	20	21	22
26	27	28	29
31	32	33	34



Miles  
 0 0.125 0.25 0.5

**1:24,000**


IMT2 GIS  
 8/2/2018  
 03:08 hrs







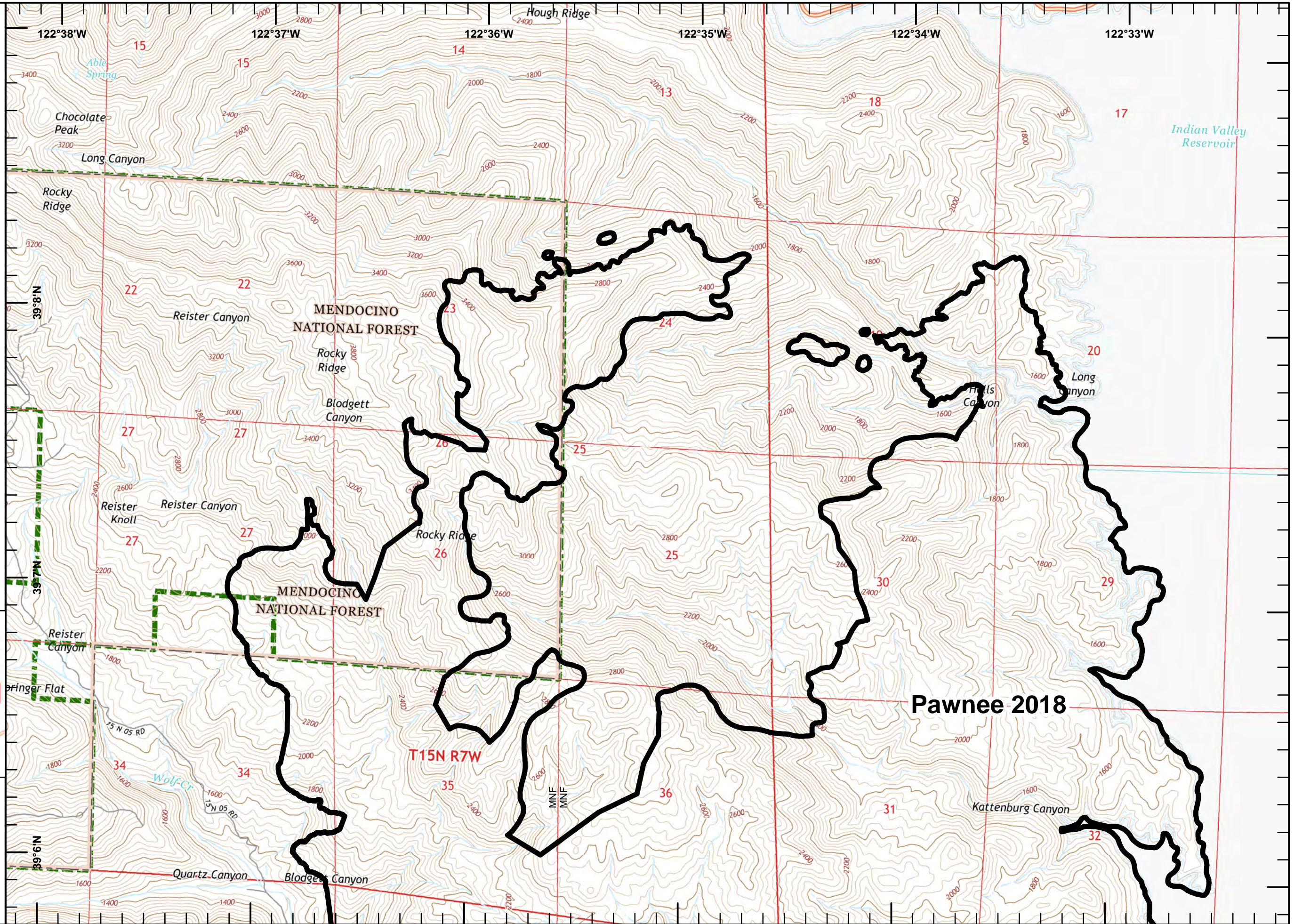
**IAP MAP**  
**Ranch Fire**  
**Mendocino Complex**  
**CA-MEU 008674**  
0700 - 0700  
August 2, 2018  
Page 32 of 34

 USDA Forest Service

1	2	3	4
5	6	7	8
9	10	11	12
13	14	15	16
17	18	19	20
21	22	23	24
25	26	27	28
29	30	31	32
33	34	20	



North arrow and scale bar (0 to 0.5 Miles).  
Scale: 1:24,000  
IMT2 GIS  
8/2/2018  
03:08 hrs





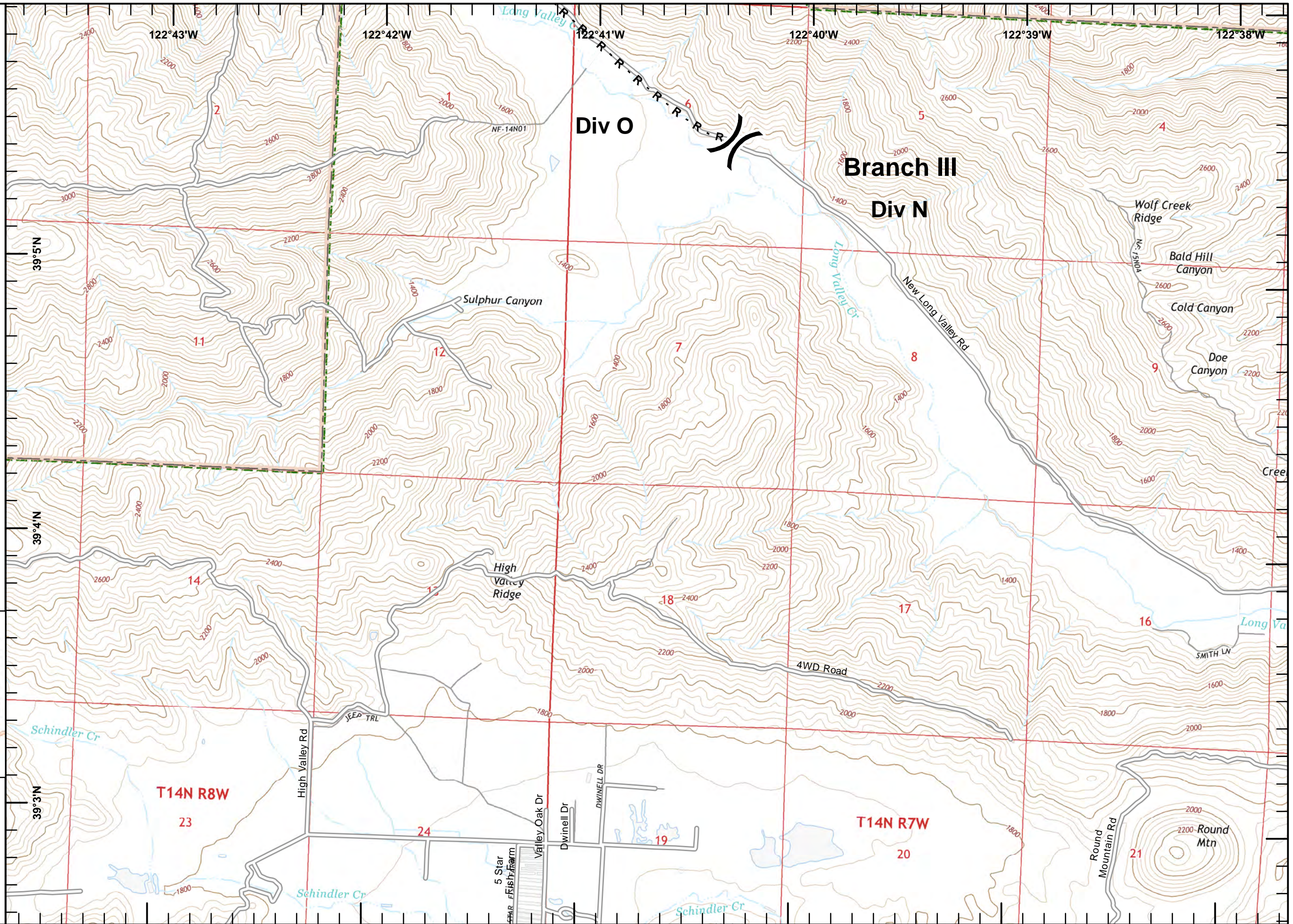
**IAP MAP**  
Ranch Fire  
Mendocino Complex  
CA-MEU 008674  
0700 - 0700  
August 2, 2018  
Page 33 of 34

Division Break  
 Road as Completed Line  
 USDA Forest Service

1	2	3	4
5	6	7	8
9	10	11	12
13	14	15	16
17	18	19	20
21	22	23	24
25	26	27	28
29	30	31	32
33	34		



Miles  
0 0.125 0.25 0.5  
1:24,000  
IMT2 GIS  
8/2/2018  
03:08 hrs





**IAP MAP**  
**Ranch Fire**  
**Mendocino Complex**  
**CA-MEU 008674**  
 0700 - 0700  
 August 2, 2018  
 Page 34 of 34

Branch Break  
 USDA Forest Service

