



IAP Index

River Fire
Mendocino Complex
CA-MEU 008674

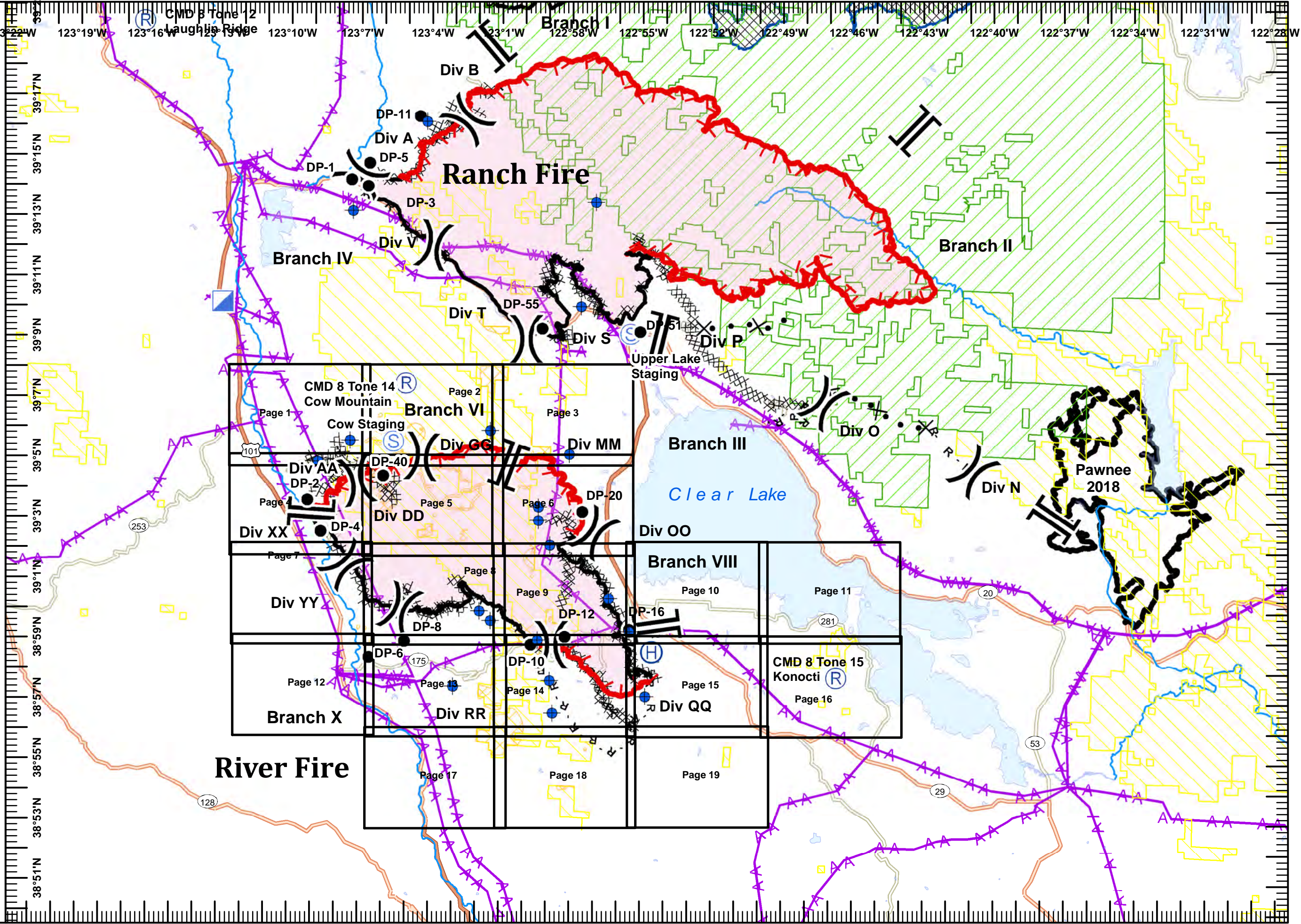
0700-0700
August 2, 2018

- Division Break
- Branch Break
- Dip Site
- Drop Point
- Helibase
- Incident Command Post
- Repeater
- Staging Area
- Uncontrolled Fire Edge
- Completed Line
- Completed Dozer Line
- Completed Hand Line
- Road as Completed Line
- Proposed Dozer Line
- Aerial Hazard
- Equipment Avoidance Areas

Miles
0 1 2 4

1:218,261

IMT2 GIS
8/2/2018
03:51 hrs





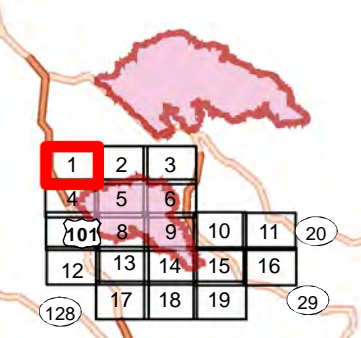
IAP MAP

River Fire

Mendocino Complex

CA-MEU 008674
0700 - 0700
August 2, 2018
Page 1 of 19

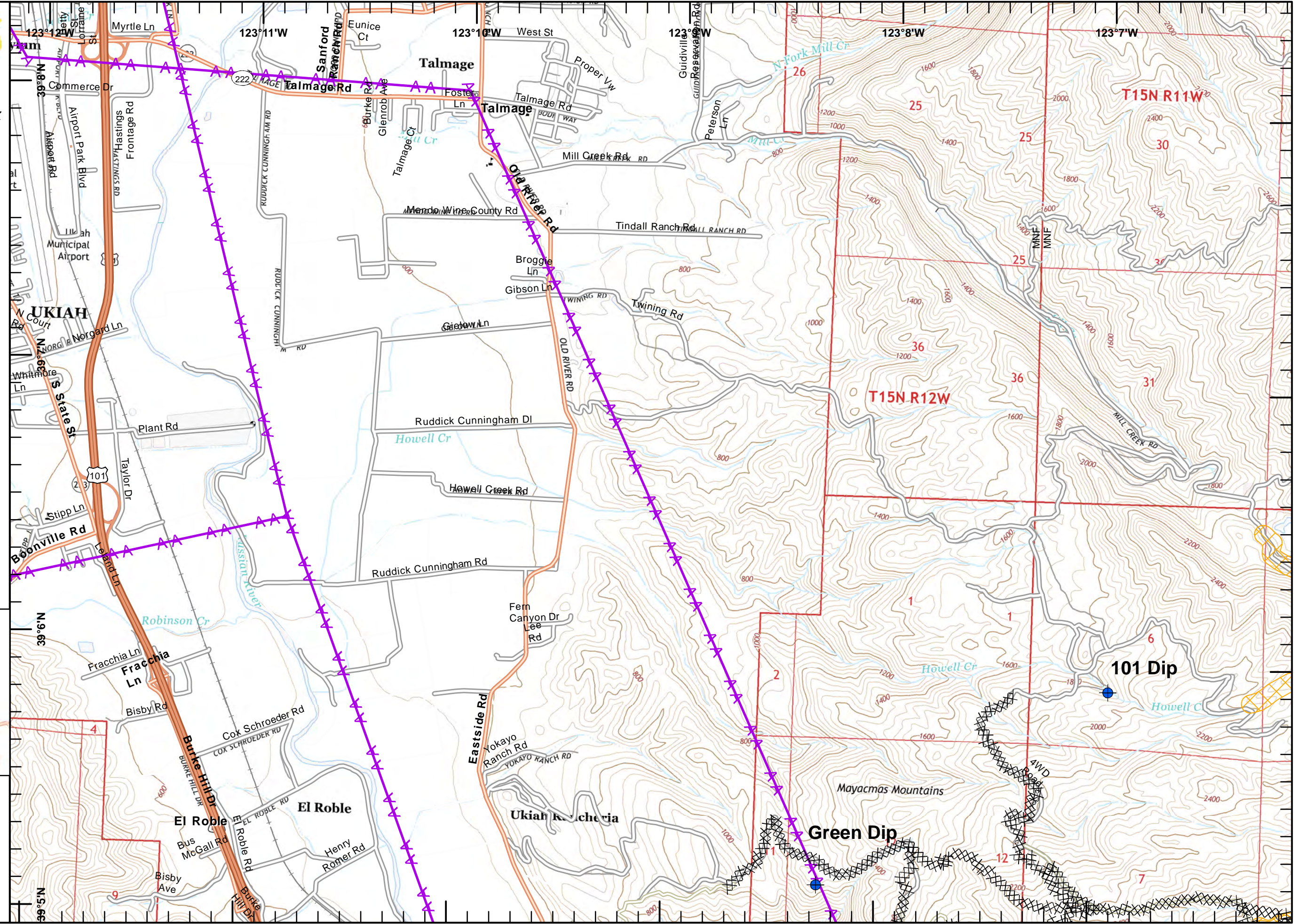
- Dip Site
- Completed Dozer Line
- Aerial Hazard



Miles
0 0.125 0.25 0.5

1:24,000

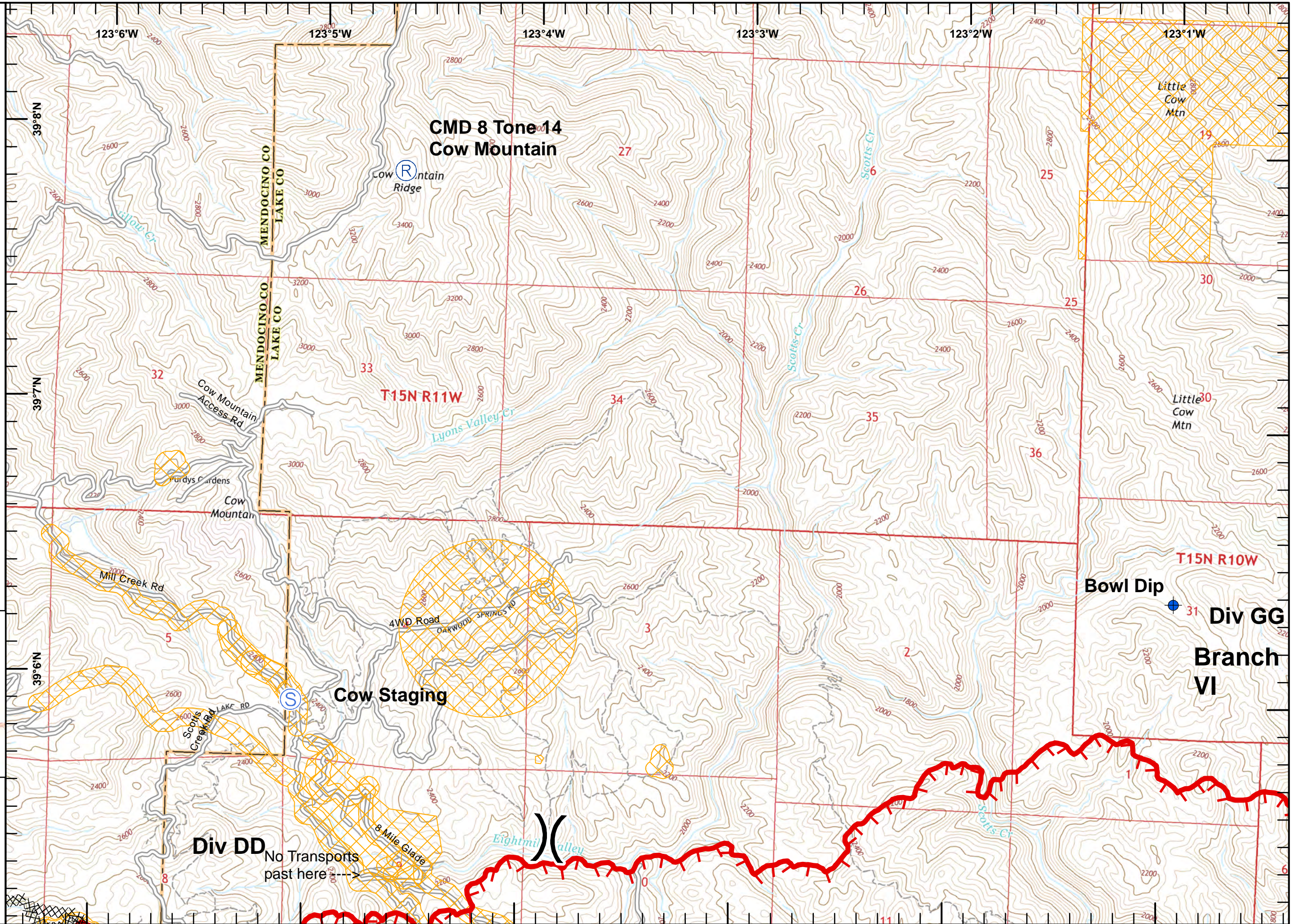

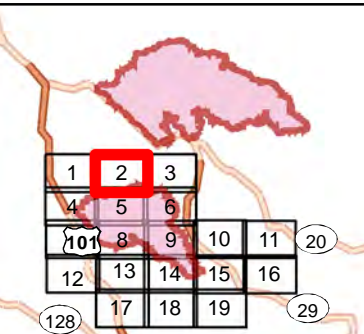
IMT2 GIS
8/2/2018
03:48 hrs





IAP MAP
River Fire
Mendocino Complex
CA-MEU 008674
 0700 - 0700
 August 2, 2018
 Page 2 of 19

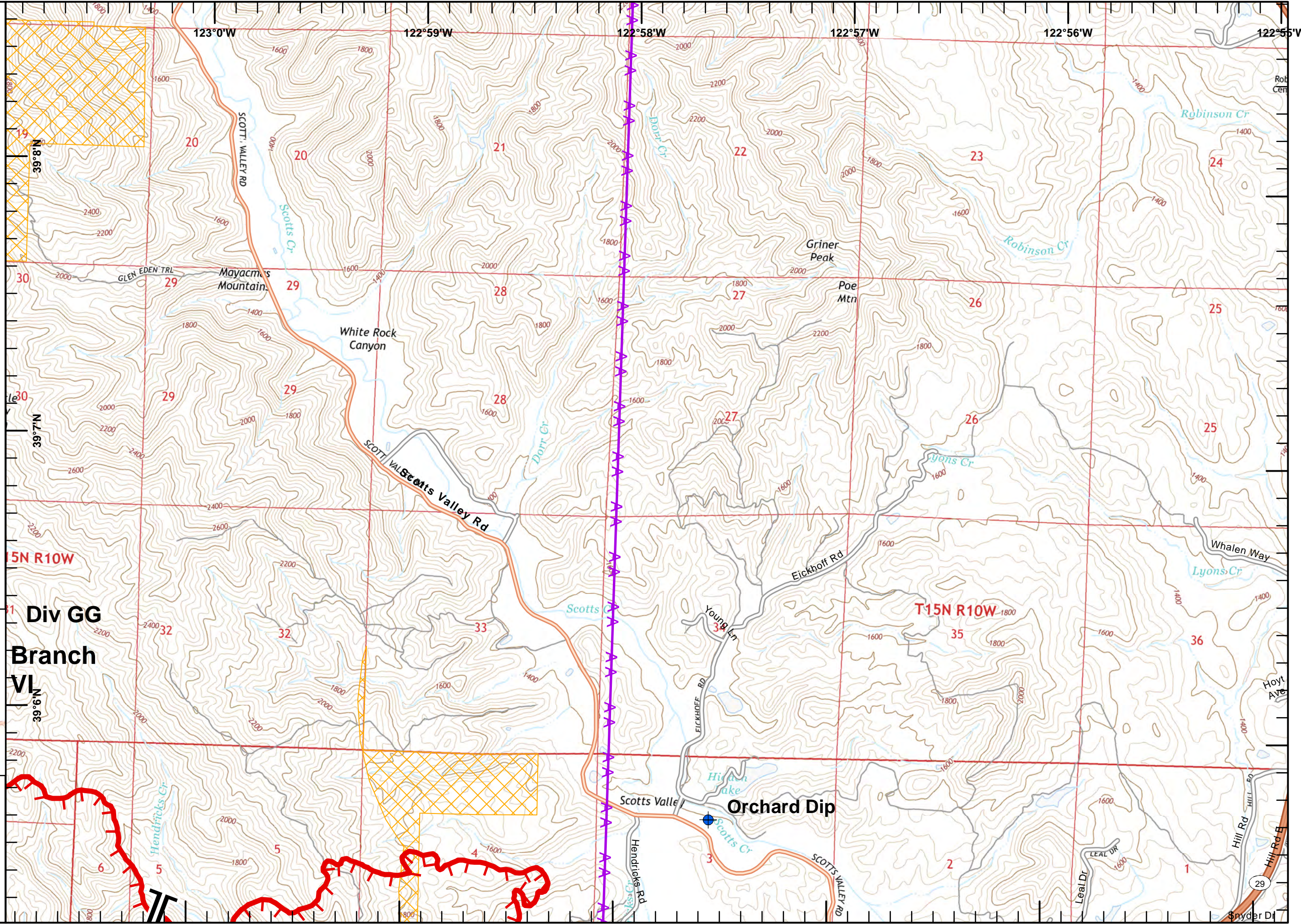

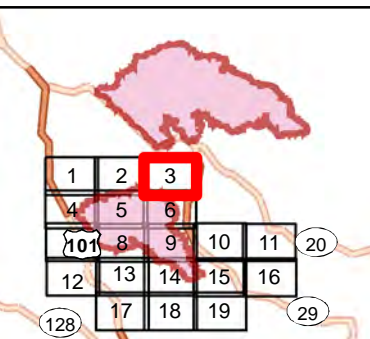
- Division Break
- Dip Site
- Repeater
- Staging Area
- Uncontrolled Fire Edge
- Completed Dozer Line
- Equipment Avoidance Areas





IAP MAP
River Fire
Mendocino Complex
CA-MEU 008674
 0700 - 0700
 August 2, 2018
 Page 3 of 19

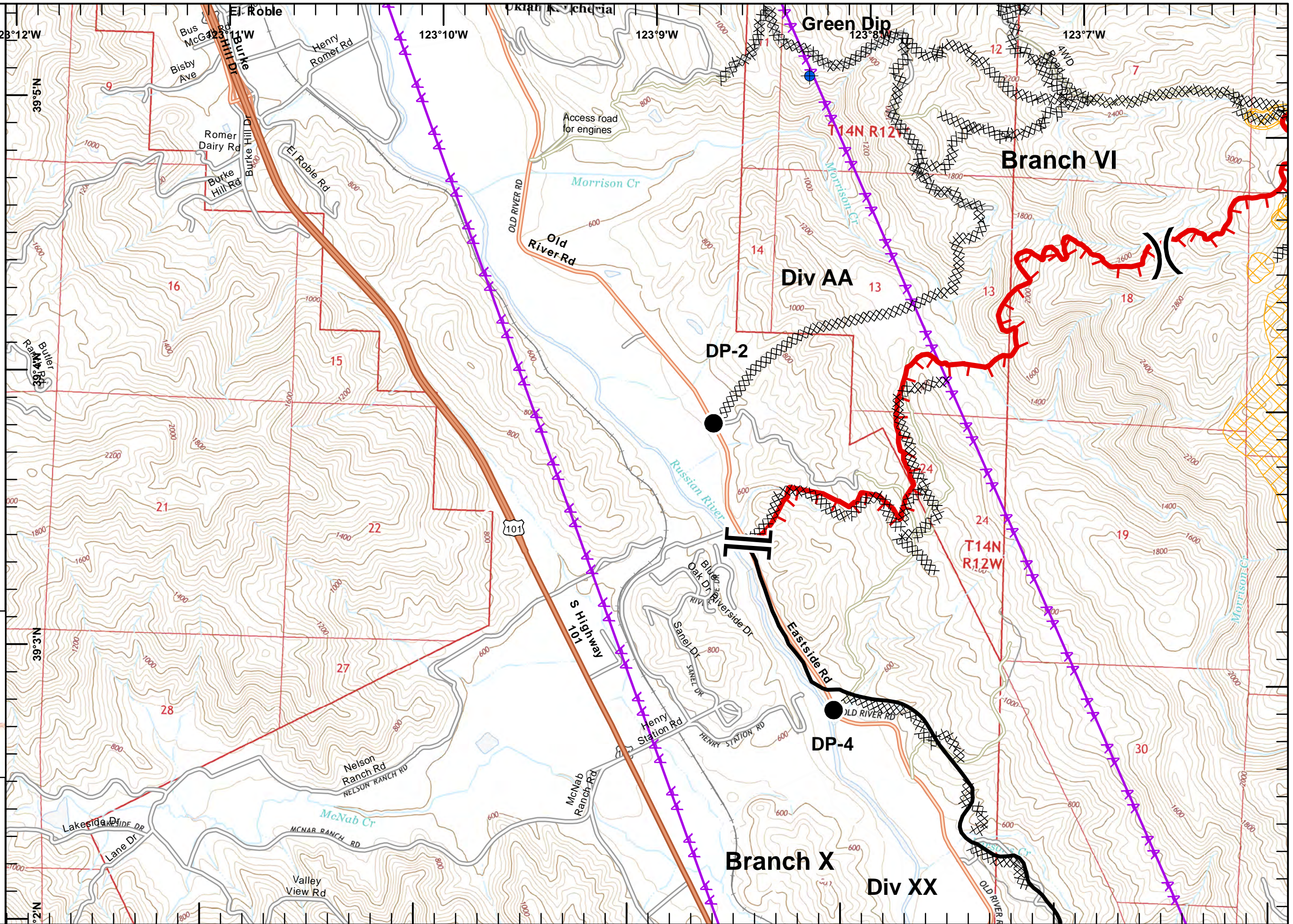

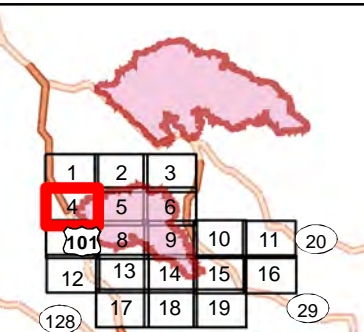
- Branch Break
- Dip Site
- Uncontrolled Fire Edge
- Equipment Avoidance Areas
- Aerial Hazard





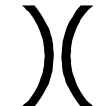




IAP MAP
River Fire
Mendocino Complex
CA-MEU 008674
 0700 - 0700
 August 2, 2018
 Page 4 of 19

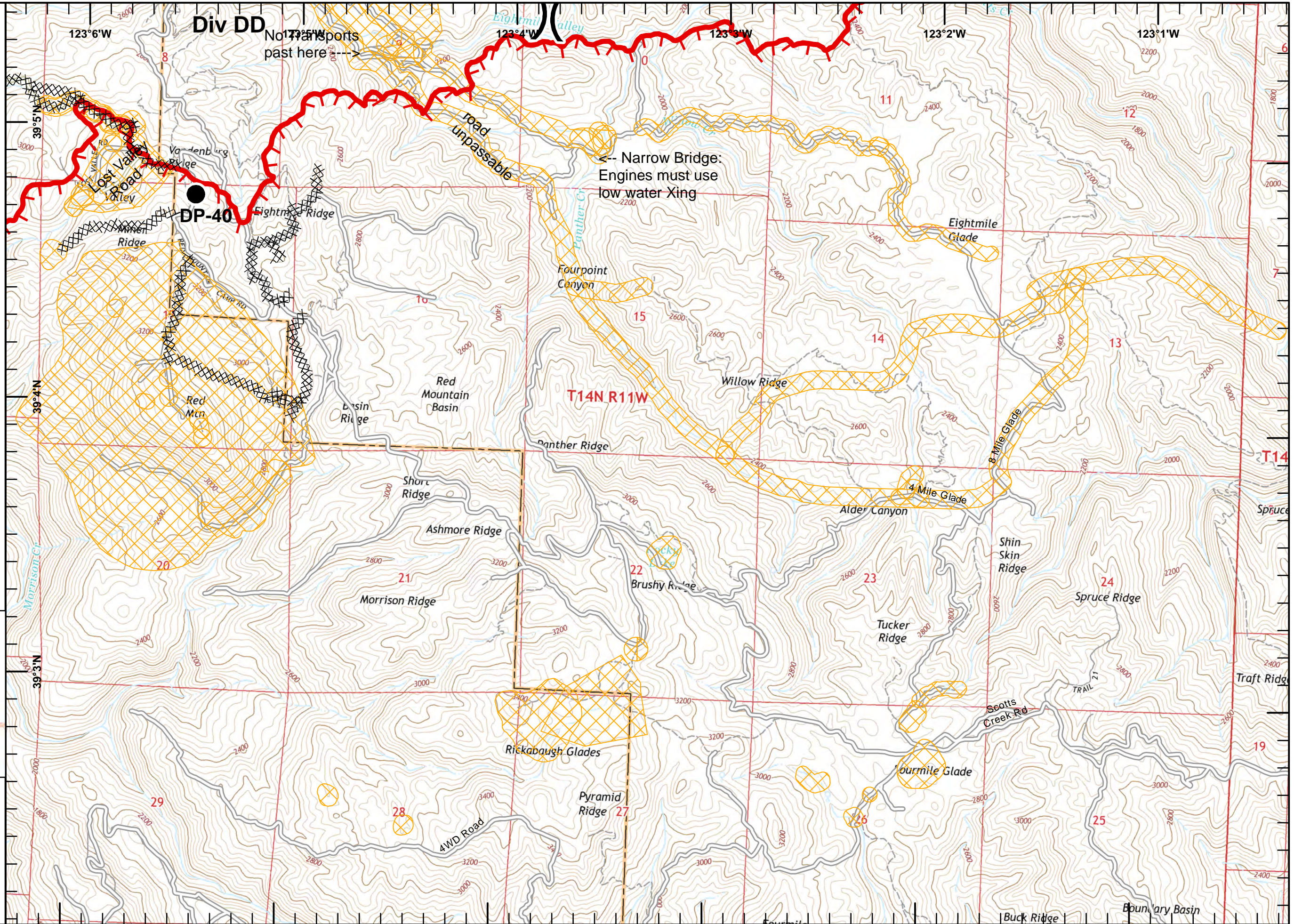

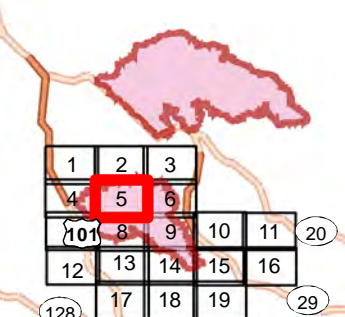
- Division Break
- Branch Break
- Dip Site
- Drop Point
- Uncontrolled Fire Edge
- Completed Line
- Completed Dozer Line
- Equipment Avoidance Areas
- Aerial Hazard





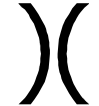









IAP MAP
 River Fire
 Mendocino Complex
 CA-MEU 008674
 0700 - 0700
 August 2, 2018
 Page 5 of 19



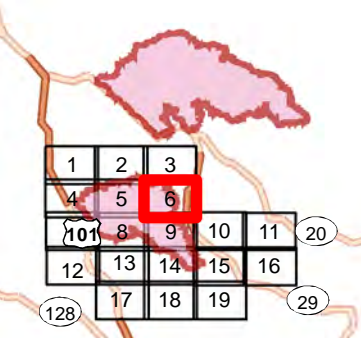
-  Division Break
-  Drop Point
-  Uncontrolled Fire Edge
-  Completed Dozer Line
-  Equipment Avoidance Areas





IAP MAP
River Fire
Mendocino Complex
CA-MEU 008674
0700 - 0700
August 2, 2018
Page 6 of 19

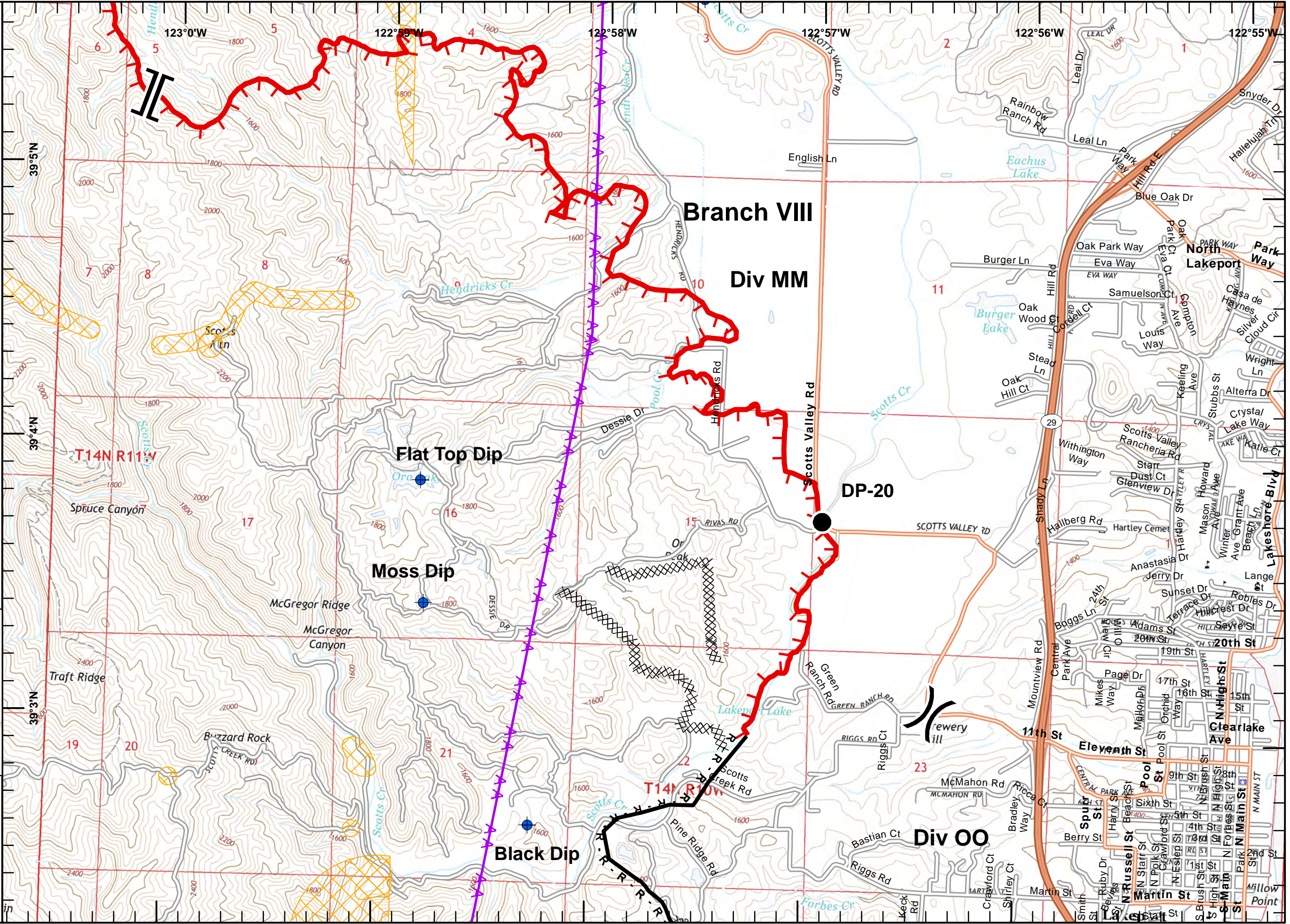
-  Division Break
-  Branch Break
-  Dip Site
-  Drop Point
-  Uncontrolled Fire Edge
-  Completed Line
-  Completed Dozer Line
-  Road as Completed Line
-  Equipment Avoidance Areas
-  Aerial Hazard



Miles
0 0.125 0.25 0.5

1:24,000

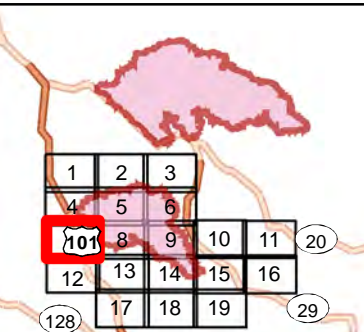
IMT2 GIS
8/2/2018
03:49 hrs





IAP MAP
River Fire
Mendocino Complex
CA-MEU 008674
 0700 - 0700
 August 2, 2018
 Page 7 of 19

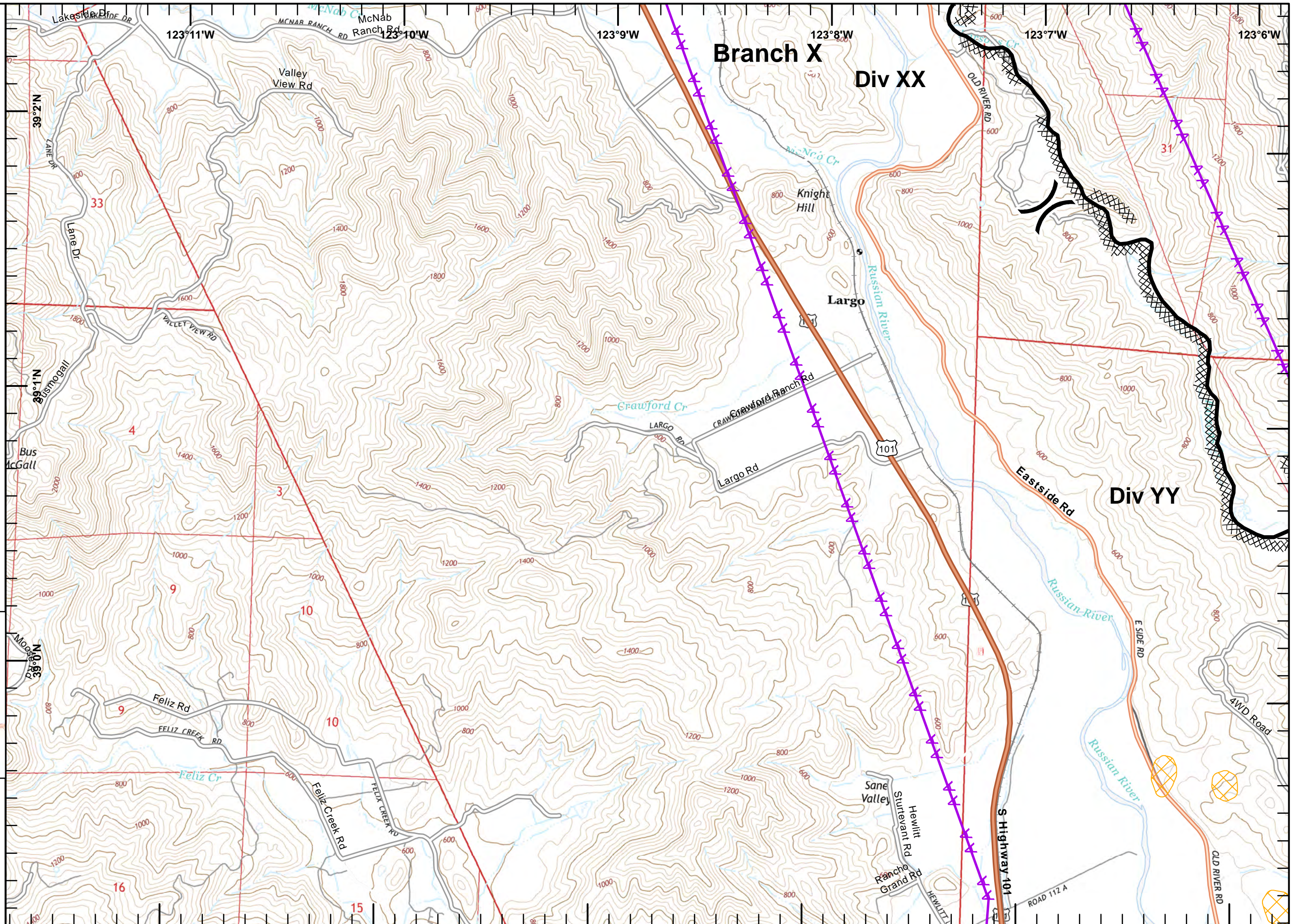
- Division Break
- Completed Line
- Completed Dozer Line
- Aerial Hazard



Miles
 0 0.125 0.25 0.5

1:24,000

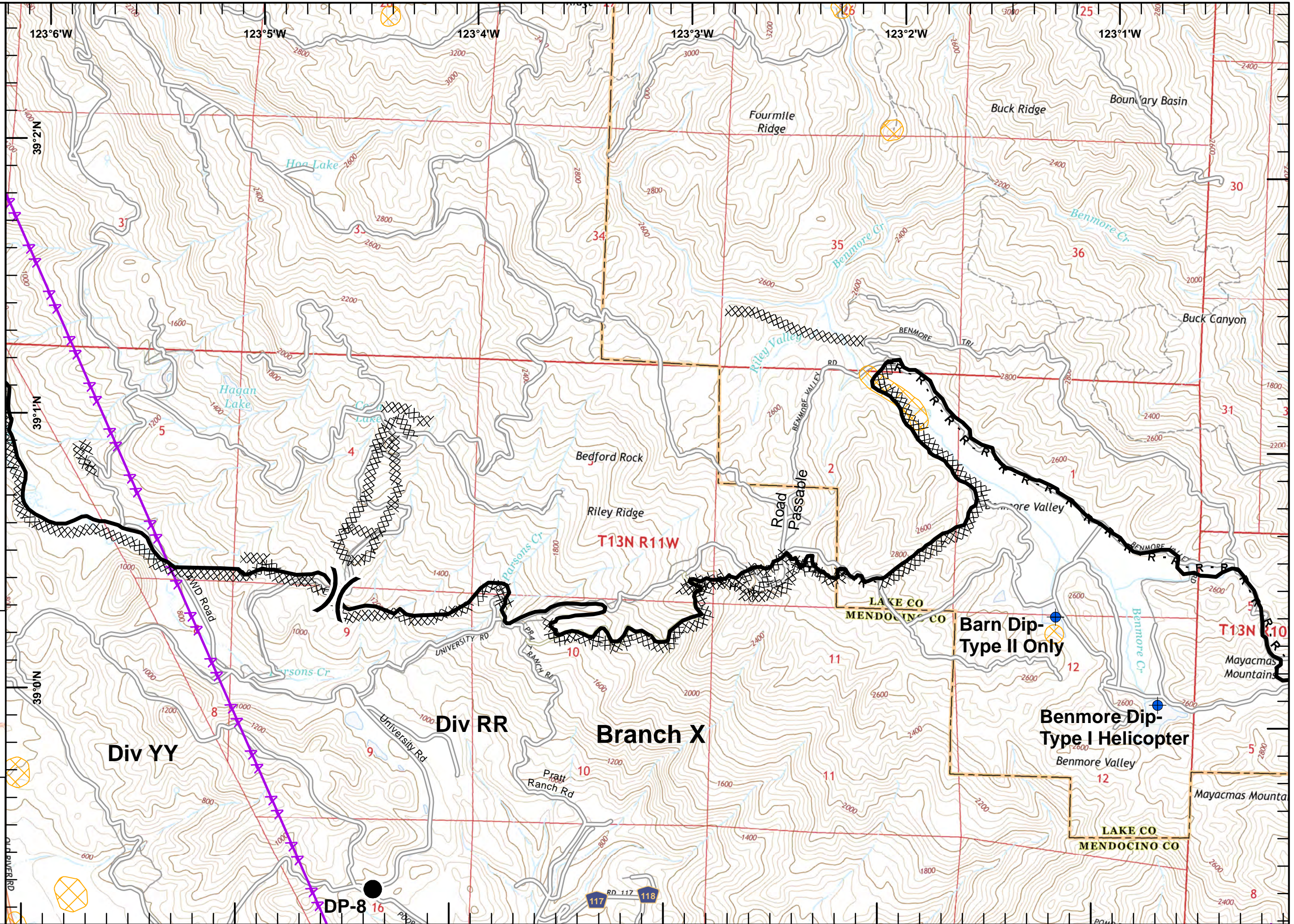

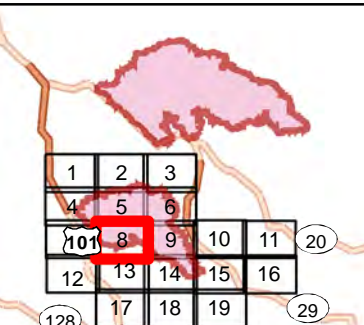
IMT2 GIS
 8/2/2018
 03:49 hrs





IAP MAP
River Fire
Mendocino Complex
CA-MEU 008674
 0700 - 0700
 August 2, 2018
 Page 8 of 19

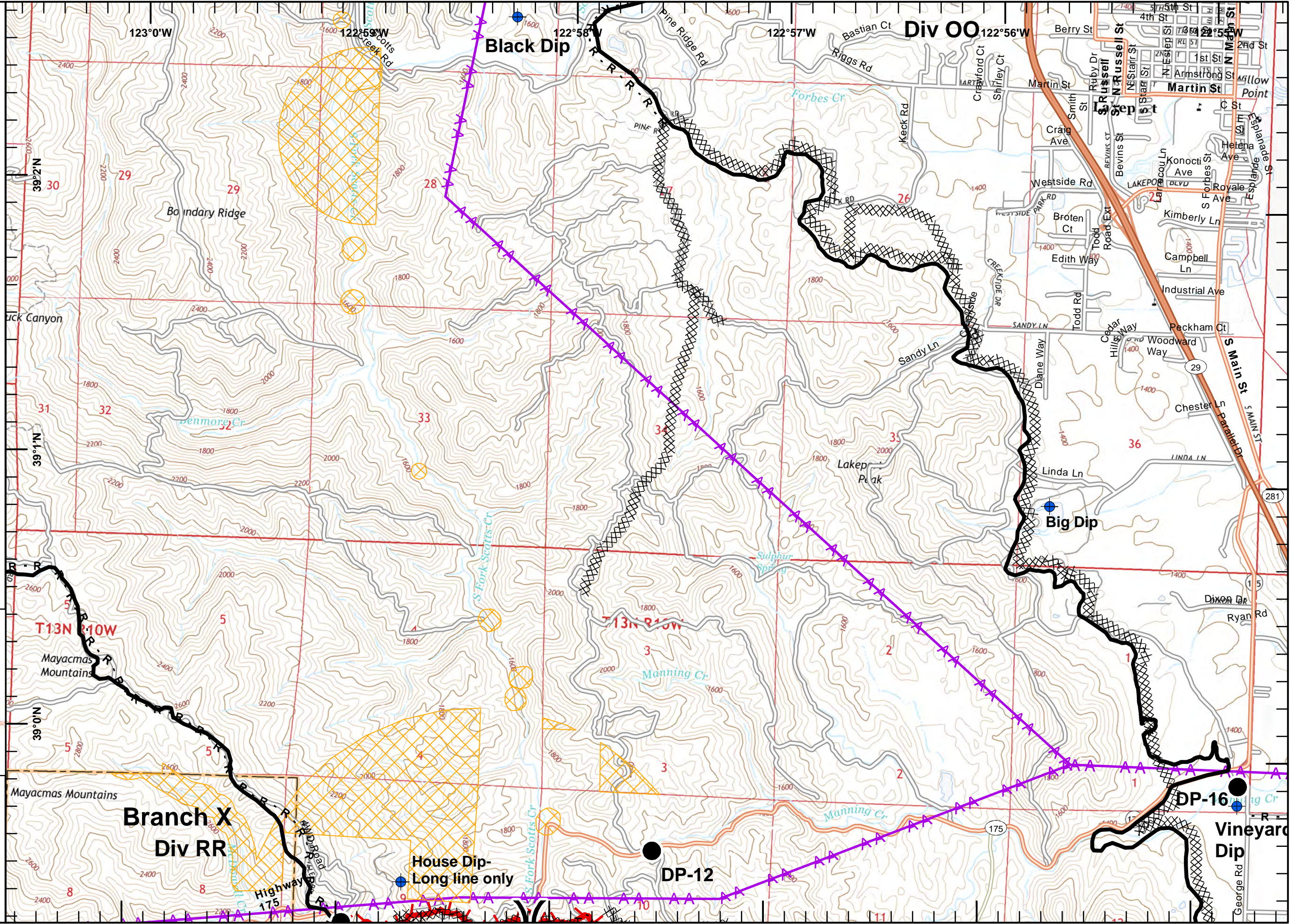
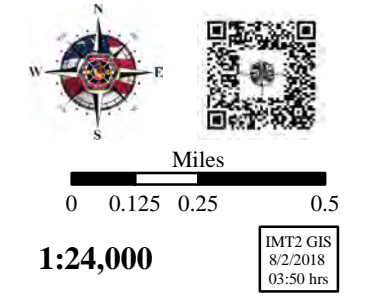
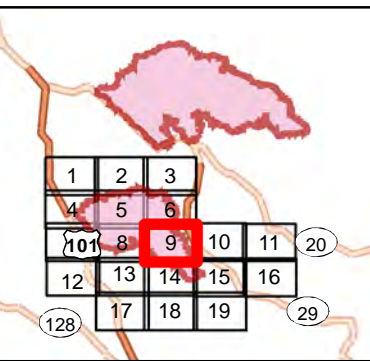
- Division Break
- Dip Site
- Drop Point
- Completed Line
- Completed Dozer Line
- Completed Hand Line
- Road as Completed Line
- Aerial Hazard





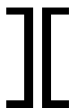





IAP MAP
River Fire
Mendocino Complex
CA-MEU 008674
 0700 - 0700
 August 2, 2018
 Page 9 of 19

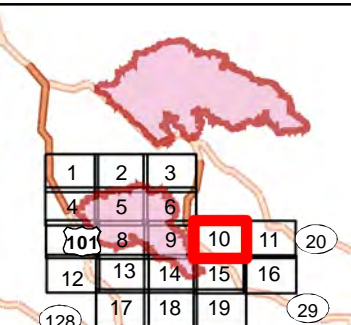


- Division Break
- Dip Site
- Drop Point
- Uncontrolled Fire Edge
- Completed Line
- Completed Dozer Line
- Completed Hand Line
- Road as Completed Line
- Equipment Avoidance Areas
- Aerial Hazard





IAP MAP
River Fire
Mendocino Complex
CA-MEU 008674
 0700 - 0700
 August 2, 2018
 Page 10 of 19

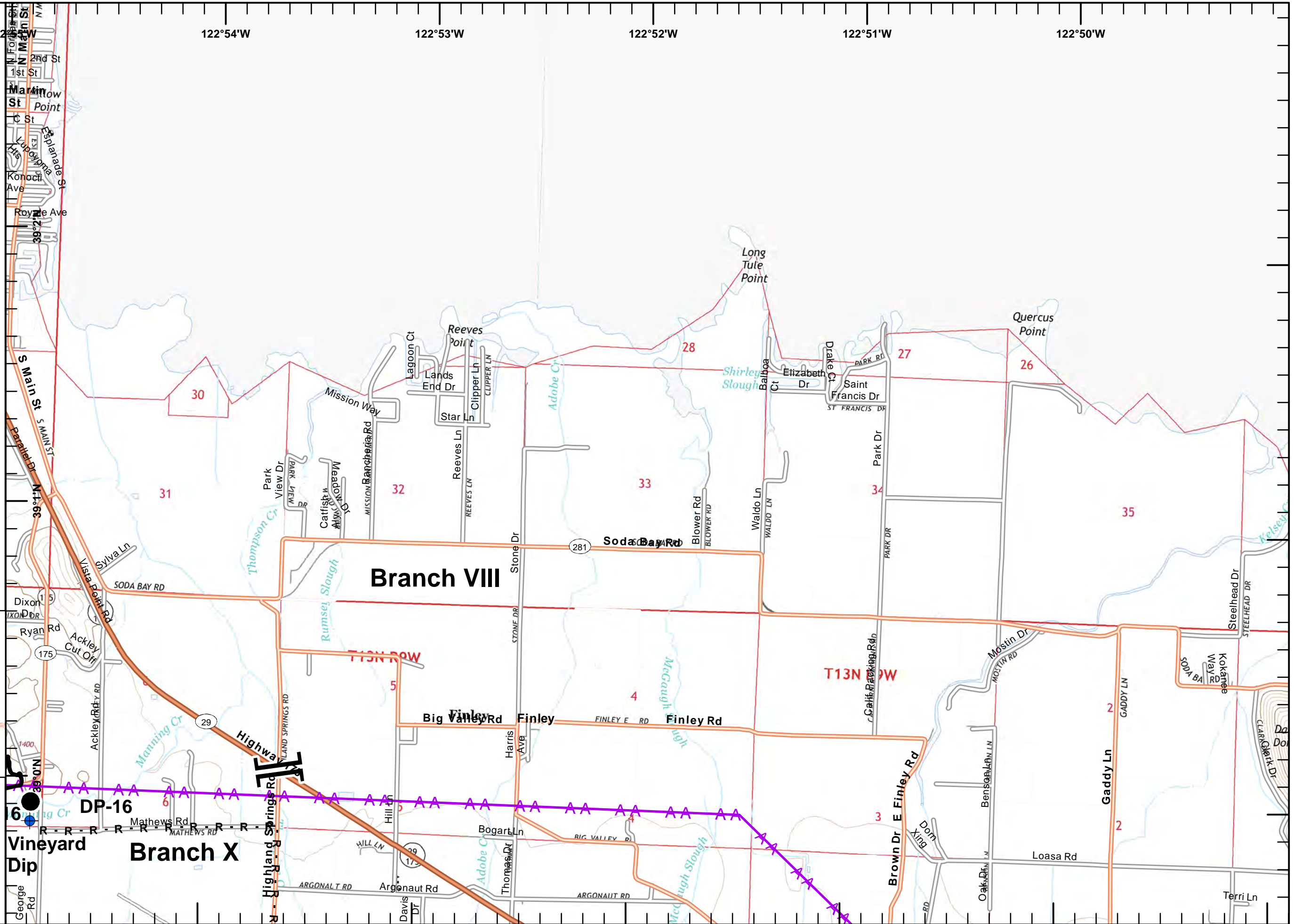
-  Branch Break
-  Dip Site
-  Drop Point
-  Completed Line
-  Road as Completed Line
-  Aerial Hazard

Miles
 0 0.125 0.25 0.5

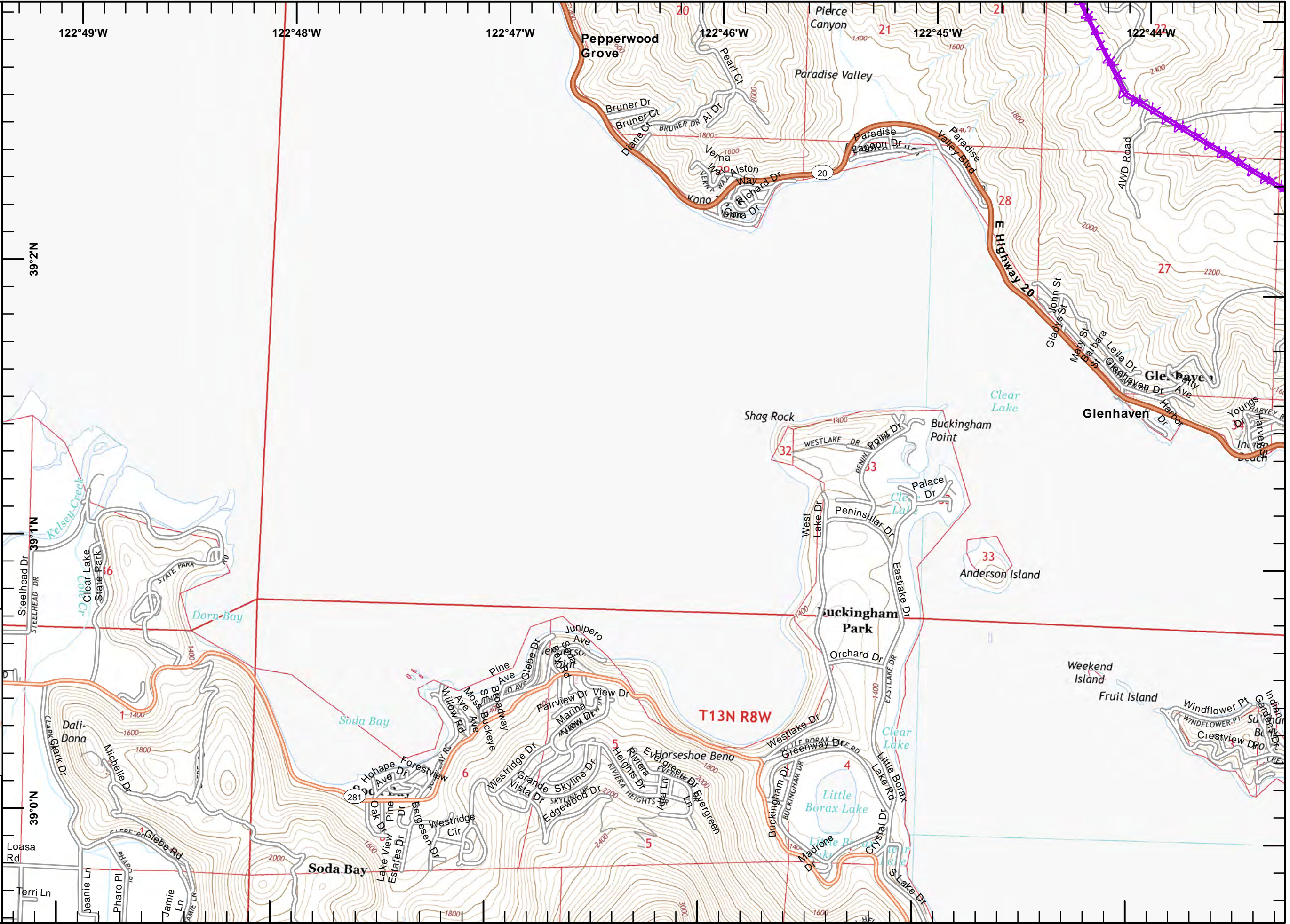
1:24,000

IMT2 GIS
 8/2/2018
 03:50 hrs

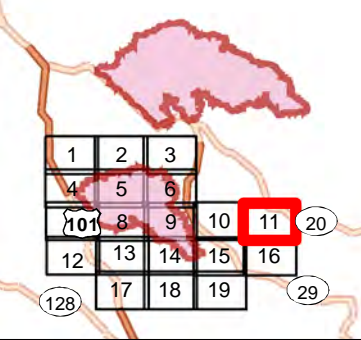




IAP MAP
River Fire
Mendocino Complex
CA-MEU 008674
 0700 - 0700
 August 2, 2018
 Page 11 of 19



AA Aerial Hazard

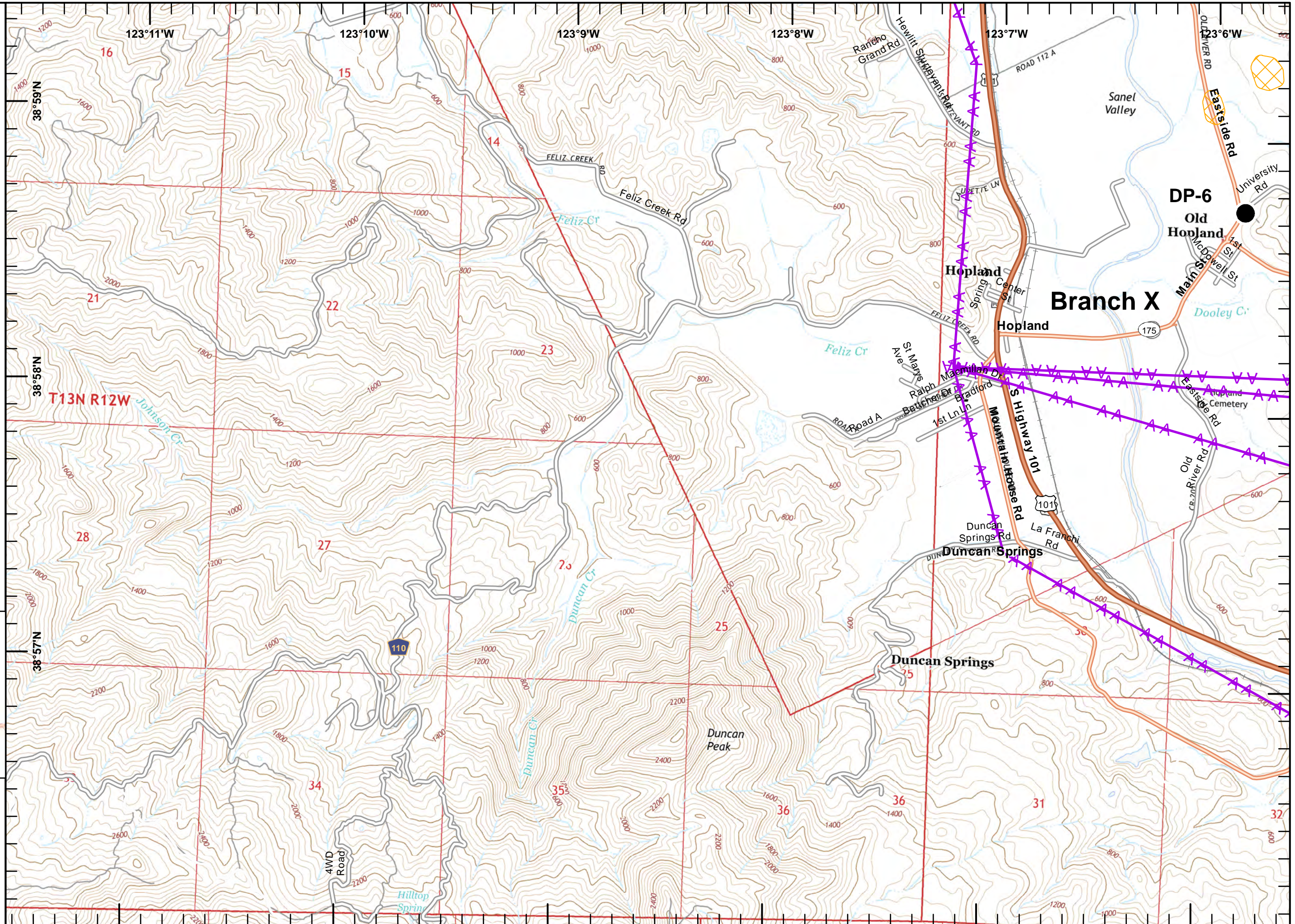

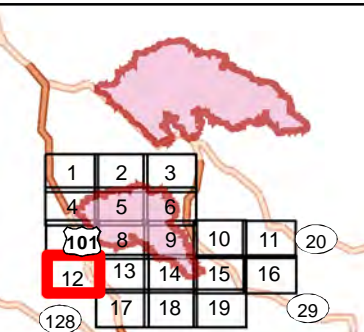


0 0.125 0.25 0.5 Miles
 1:24,000
 IMT2 GIS
 8/2/2018
 03:50 hrs



IAP MAP
 River Fire
 Mendocino Complex
 CA-MEU 008674
 0700 - 0700
 August 2, 2018
 Page 12 of 19

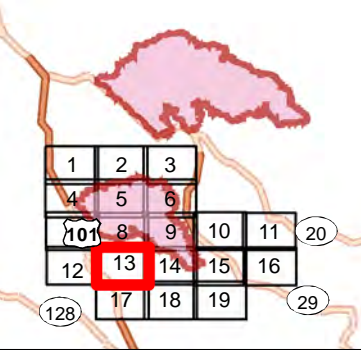
● Drop Point
 AA Aerial Hazard



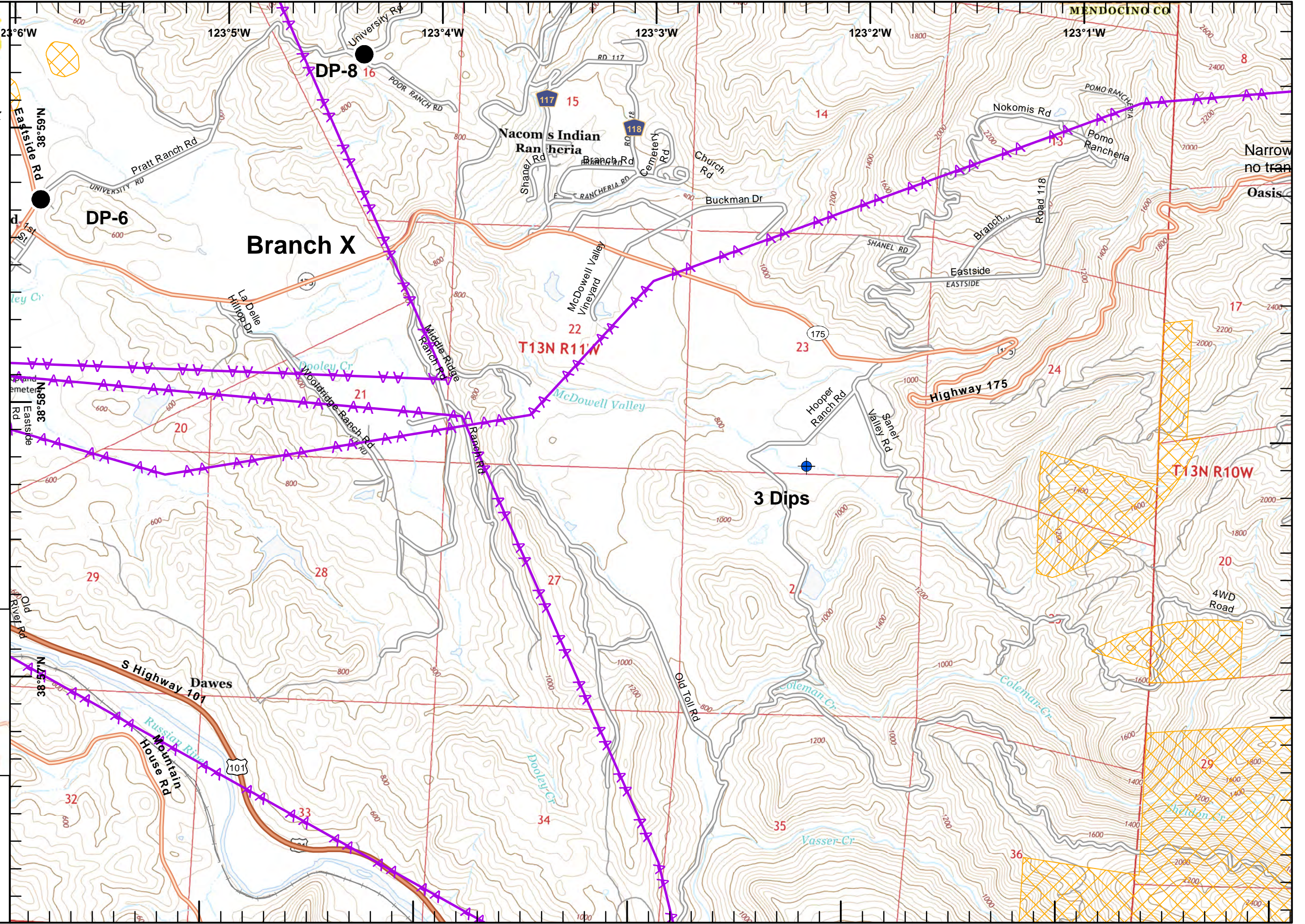


IAP MAP
 River Fire
 Mendocino Complex
 CA-MEU 008674
 0700 - 0700
 August 2, 2018
 Page 13 of 19

- Dip Site
- Drop Point
- Equipment Avoidance Areas
- Aerial Hazard



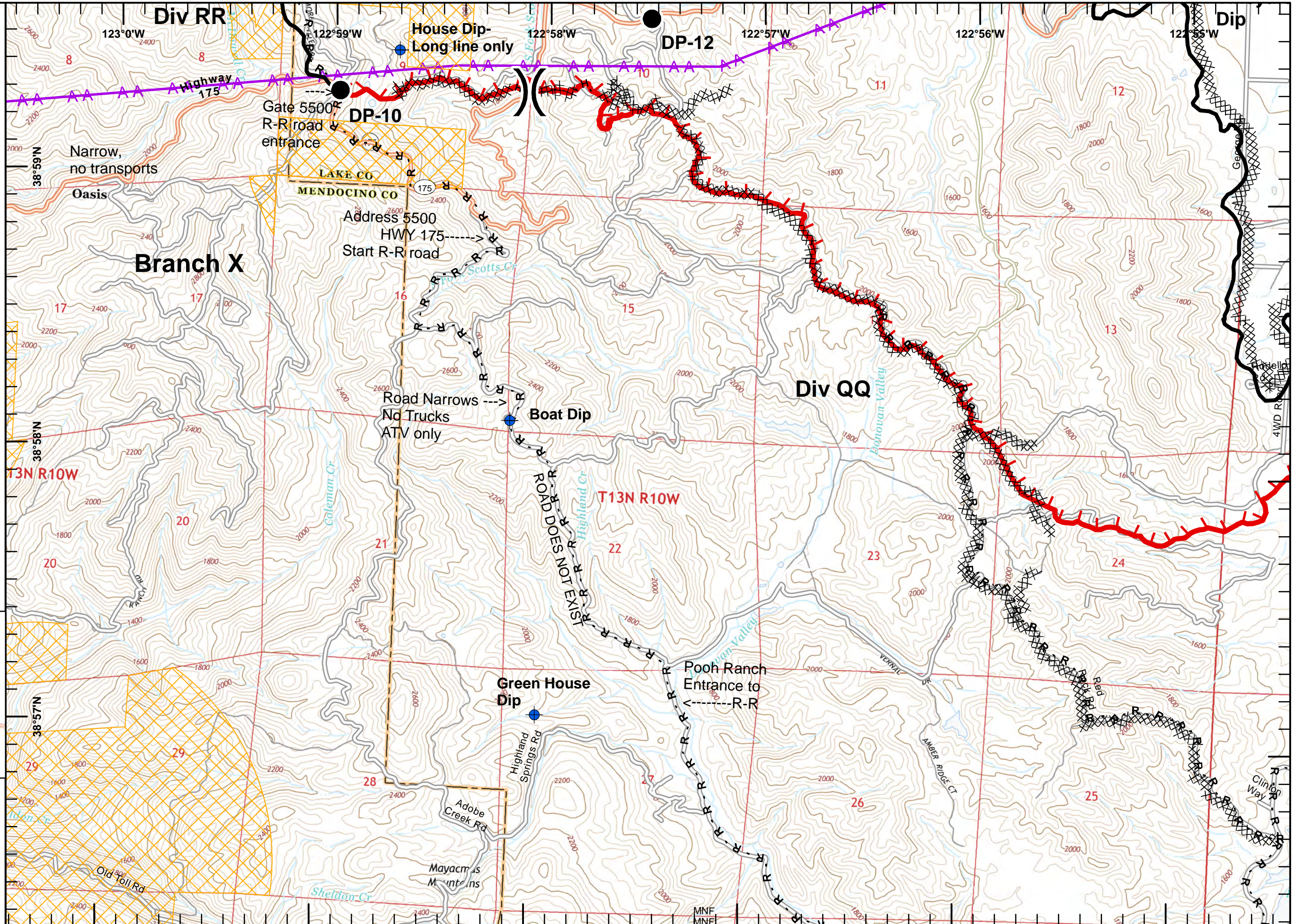

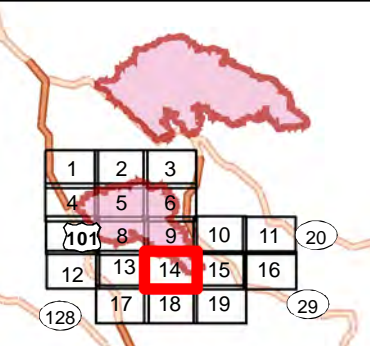
Miles
 0 0.125 0.25 0.5
1:24,000
 IMT2 GIS
 8/2/2018
 03:50 hrs





IAP MAP
 River Fire
 Mendocino Complex
 CA-MEU 008674
 0700 - 0700
 August 2, 2018
 Page 14 of 19

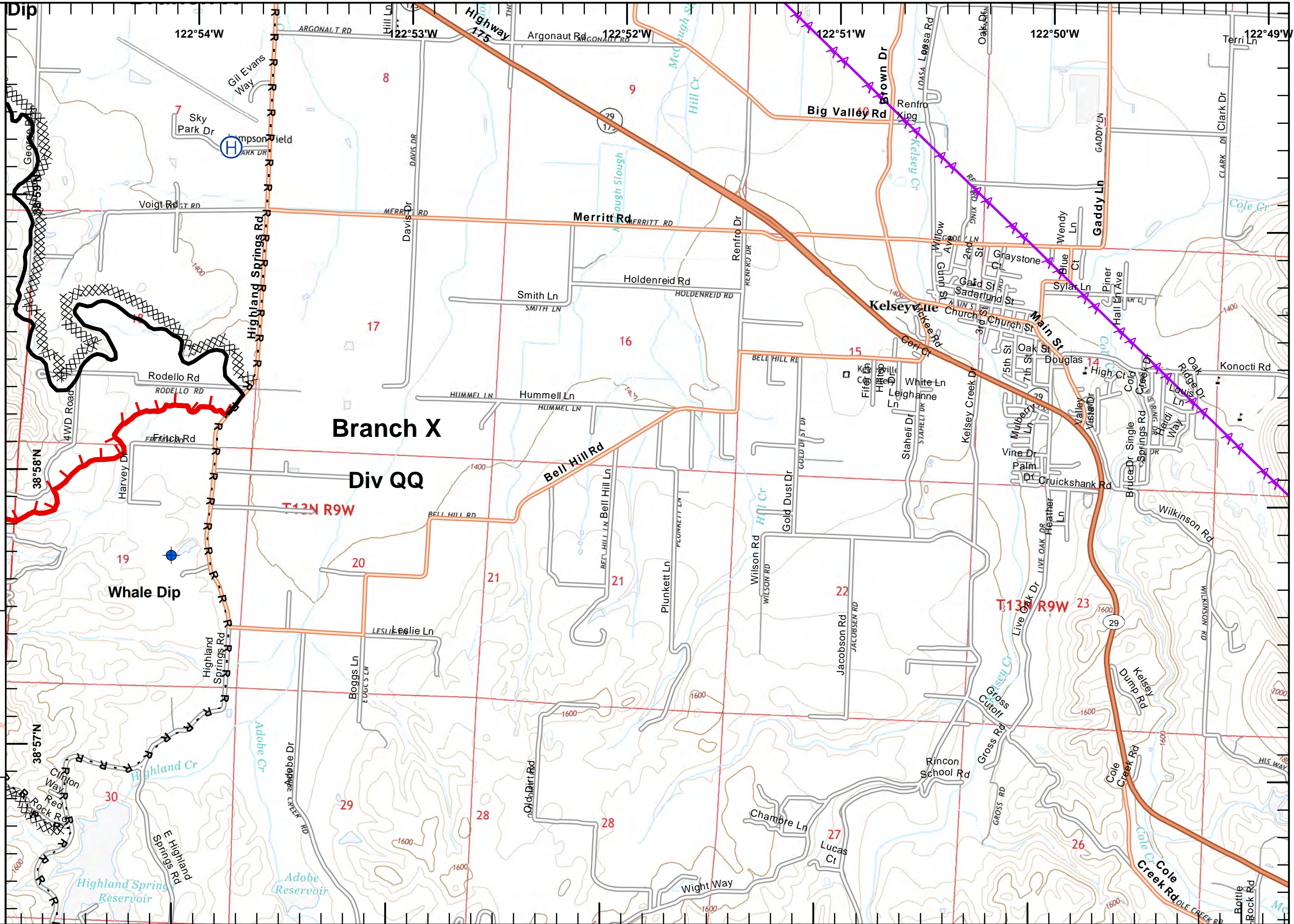

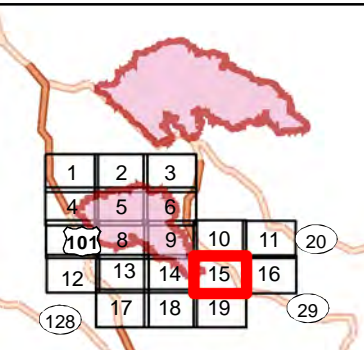
- Division Break
- Dip Site
- Drop Point
- Uncontrolled Fire Edge
- Completed Line
- Completed Dozer Line
- Completed Hand Line
- Road as Completed Line
- Equipment Avoidance Areas
- Aerial Hazard





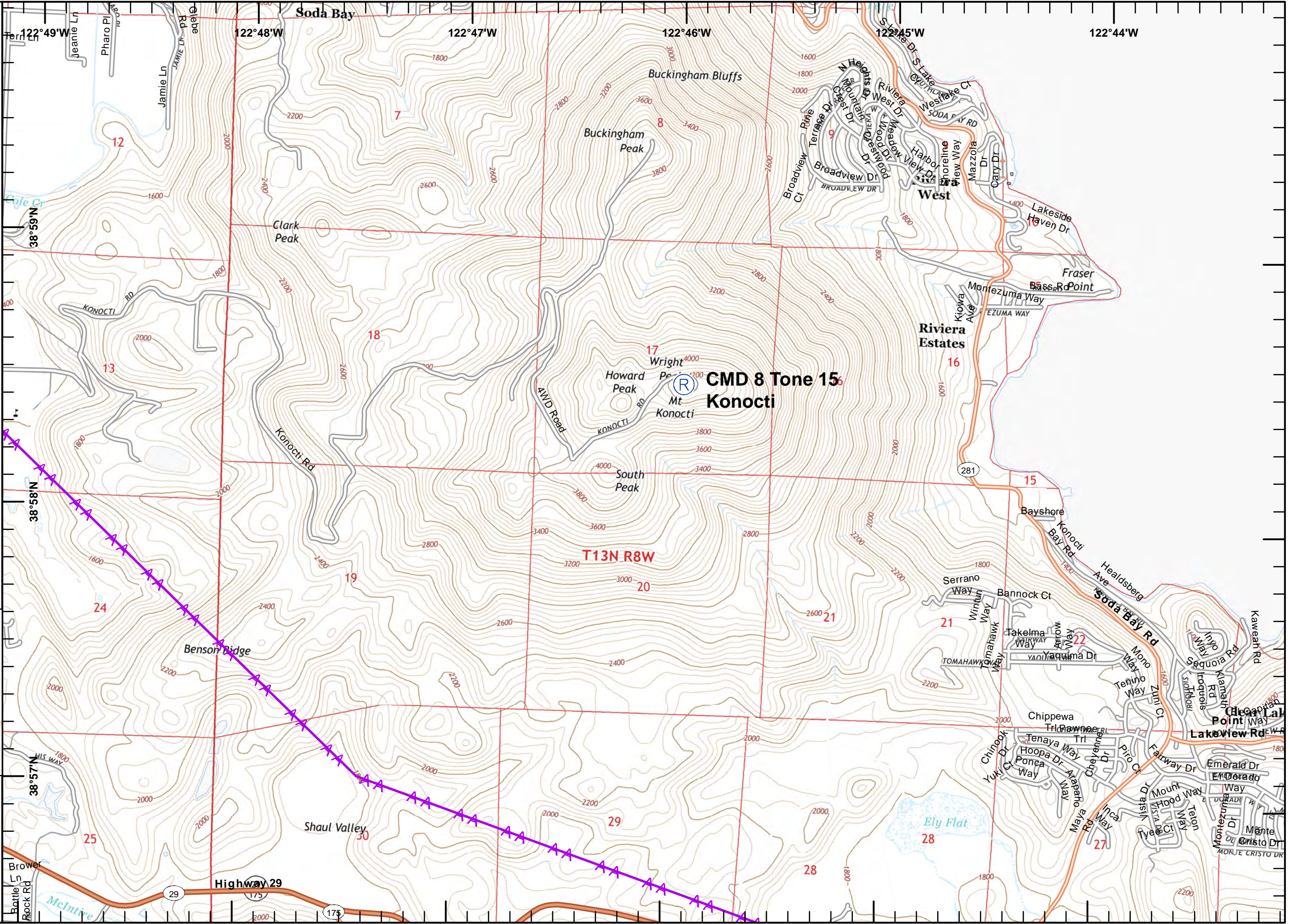
IAP MAP
River Fire
Mendocino Complex
CA-MEU 008674
0700 - 0700
August 2, 2018
Page 15 of 19

- Dip Site
- Helibase
- Uncontrolled Fire Edge
- Completed Line
- Completed Dozer Line
- Road as Completed Line
- Aerial Hazard

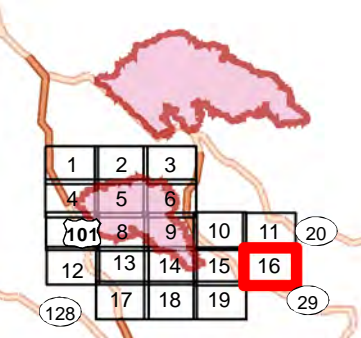




IAP MAP
River Fire
Mendocino Complex
CA-MEU 008674
0700 - 0700
August 2, 2018
Page 16 of 19



Ⓡ Repeater
AA Aerial Hazard

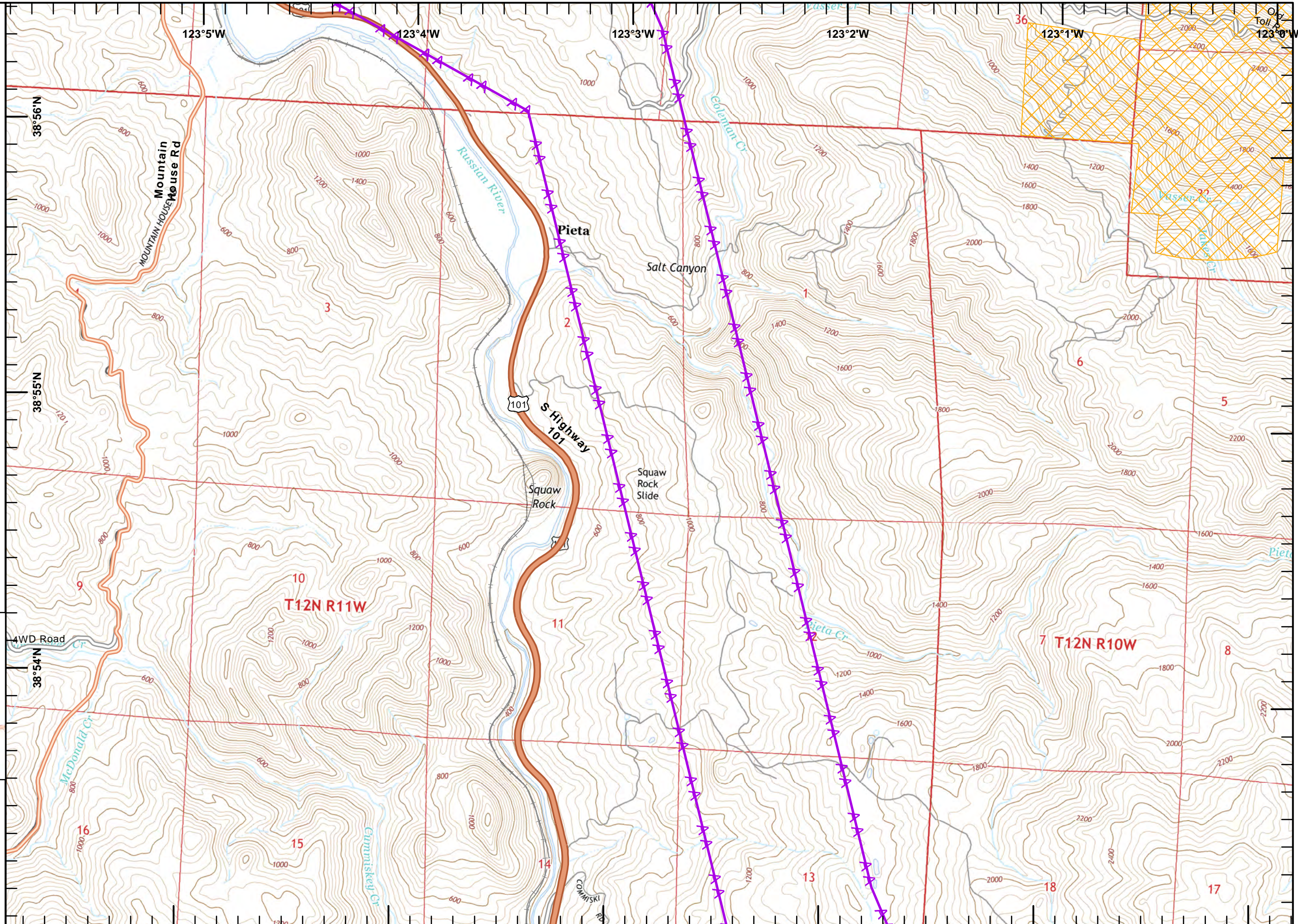

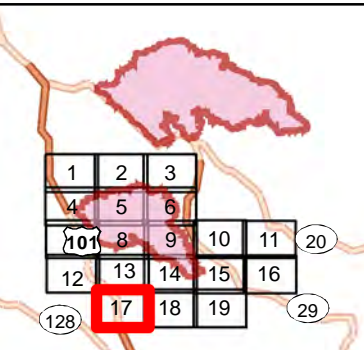


North arrow and scale bar (0 to 0.5 miles).
Scale: 1:24,000
Metadata: IMT2 GIS, 8/2/2018, 03:51 hrs



IAP MAP
River Fire
Mendocino Complex
CA-MEU 008674
 0700 - 0700
 August 2, 2018
 Page 17 of 19

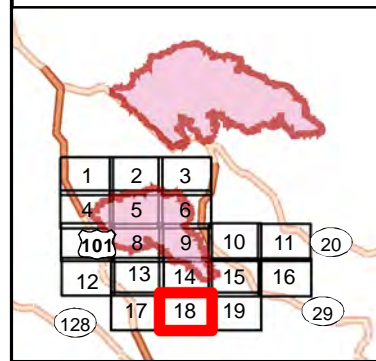
 Equipment Avoidance Areas
 Aerial Hazard



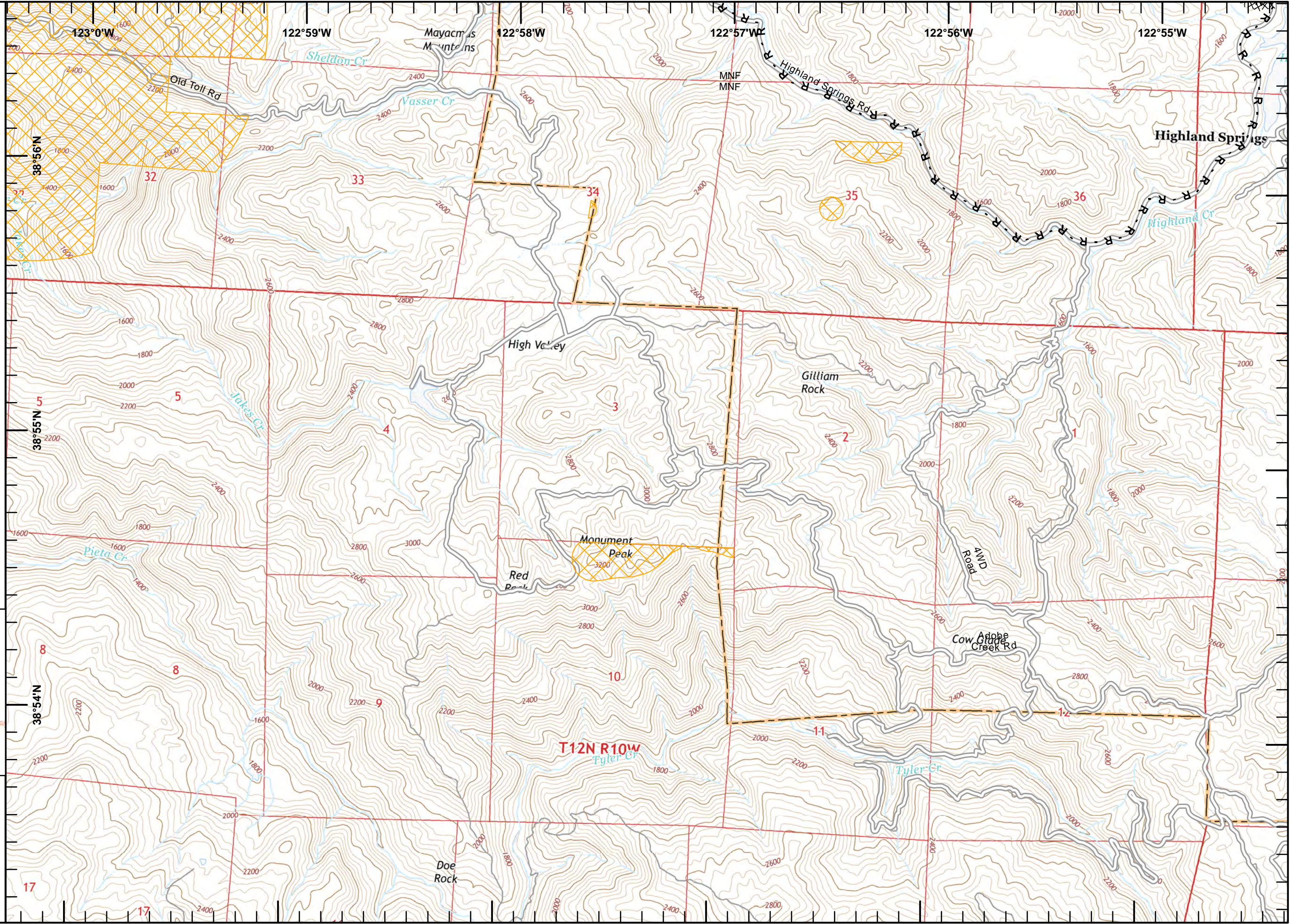


IAP MAP
River Fire
Mendocino Complex
CA-MEU 008674
 0700 - 0700
 August 2, 2018
 Page 18 of 19

- XXXXXX Completed Dozer Line
- R - R - Road as Completed Line
- Equipment Avoidance Areas



Miles
 0 0.125 0.25 0.5
1:24,000
 IMT2 GIS
 8/2/2018
 03:51 hrs





IAP MAP
River Fire
Mendocino Complex
CA-MEU 008674
 0700 - 0700
 August 2, 2018
 Page 19 of 19

XXXXXX Completed Dozer Line
 R - R - Road as Completed Line

